

Read Carefully These Instructions and Suggestions to Clerks and Others Using

COTT FAMILY NAME INDEXES

THE SUB INDEX

1. Write names on the Sub-Index plain and in as bold a hand as possible. Don't make n like u. Don't try to subdivide names on Sub-Index further than is arranged by the scheme here laid out. That is, if Baker is the first name for the column, *Bae to Bak*, write *Baker* on the first dark ruled line followed by *Baer* if it should happen to be the second name of that group, on the second dark ruled line, and so on.

2. A name is written but once on the Sub-Index (except as noted in the next paragraph), no matter how many times the same name is repeated on the Main Index. Following the name is a column in which is written the page of the Main Index, where all entries of this name are to be placed.

3. Names similar in sound but spelled differently should be grouped together on the Main Index, and each variety of spelling noted on the Sub-Index, under its proper sub-divisions. Thus:

Bair-Bare-Baer	Lowery-Lowry
Bear-Baehr	Lourie, etc.
Shafer-Schafer	Snyder-Snider
Sheffer-Shaefer	Schneider-Schnider
Read-Reed-Reid	Keyser-Keiser-Kizer
Kline-Klein	Pearson-Pierson

4. Names like *Schneider* and *Snyder* should appear in Sub-Index under *Sc* and also *Sn*; *Pearson* and *Pierson* under *Pe* and *Pi*, etc. However, no notice of more than one style of spelling a name need be taken—and that the way it is spelled on the record—until it is spelled differently in a subsequent entry.

5. Odd names falling to the same Sub-Index column may be grouped together on the Main Index. For example, the names *Debler*, *Dedman*, *Debroski* and *Deator* being odd, and likely to be infrequent and all belonging to the same Sub-Index column, could be given the same page on the Main Index, and write in the column in red ink, "For names not listed here, see page....."

6. Sub-Indexes can be renewed and rewritten at very little expense and it is so planned that this can be done in after years if they become defaced and worn.

This Index in loose leaf form is continuous and expansive. When the Binder becomes filled to its capacity, get another Binder and carry one or more letters into the new Binder. Continue doing this when necessary until you have a Binder for each sub-division or unit. It is thus designed to be a Continuous Index for a long period of years.

THE MAIN INDEX

7. Family Names appear together on the Main Index, the Sub-Index being a guide to the page on which such Family Names will be found.

8. If there are three or more columns on the page of the Main Index for given names, write the given name or names in the column in which the initial letter of first given name appears at head of column. By careful writing two given names can occupy the same line, one above the other, so that six given names, if two properly fall to each column can be entered on one line. When more than two fall to a column make a complete new line for each two thus remaining.

9. In paging the Main Index, each sub-division or unit indicated by the extension tab begins with page 1. On the back of that sheet is page 2, followed by pages 3, 4, 5, 6, etc. When more sheets are needed add them continuing the paging in regular order.

10. Add a sheet immediately following a group requiring additional space, giving it the same page as the page continued. Preferably with red ink letter number these pages thus: 2a, 2b, 2c, 2d; 4a, 4b, 4c, etc.

11. Don't try to arrange Family Name Groups in any particular order on the Main Index, except to have "A" names separated from the "B's" and so on. *Austin* can go on pg. 1, *Armstrong* p. 3, *Abbott* p. 5, *Allen* p. 7, or on *any* right hand oddly numbered page. If any order is attempted it should be to put the largest groups in front, but this is only a matter of convenience. After several years, when time has demonstrated that a name is not likely to fill both pages of a sheet, the left hand or evenly numbered pages may be used for a Name Group. After a still longer period and a name has only one or two entries on a page a new name may be given on the lower half of the same page.

If any point is not clear to you when beginning the Index or continuing its use, always feel free to write the manufacturer, who will cheerfully reply to any questions regarding the proper working of the system.

C. M. Cott
Registered U. S. Patent Office

An Identifying
Trade Mark

THIS SUB-INDEX IS AN INDEX TO THE GENERAL INDEX OF WHICH IT IS A PART

The pages of the General Index devoted to this Initial Letter follows immediately after this Sub-Index. Figures opposite the name indicate the page where entries are made.

EXTENSION TABS or the book itself represent the first unit of subdivision and refer to Surname Initials.

MARGINAL CUTS represent the second unit of subdivision, and are usually the Second Letter of Surname, or Guide Letters.

THE BLOCKS or *COLUMNS* on the Sub-Index, still further subdivide Names, according to the designations printed thereon.

The General Index can be ruled in any manner required, and is adapted for the indexing of all kinds of records, and for any number of names from 10,000 up to 1,000,000 or more.

COTT INDEXING SYSTEMS FOR PUBLIC RECORDS AND COMMERCIAL USE

Patented by C. M. Cott and Patents Pending

THE COTT INDEX COMPANY

INDEX BOOKS AND INDEX SYSTEMS INSTALLED
FOR STATE, COUNTY AND MUNICIPAL RECORDS

Loose Leaf Indexes and Loose Leaf Records

COLUMBUS, OHIO, U. S. A.

THE COTT INDEX CO. Index Specialists Since 1888 COLUMBUS, OHIO

U. S. Copyright No. 103632

RENEW THESE IMPORTANT SHEETS WHEN BY USE THEY BECOME DEFACE OR WORN
 48 buff sheets up complete set No. 0 (designated by 0 preceding numbers)
 84 buff sheets up complete set No. 1 Regular (designated by regular numbers)
 92 buff sheets and 20 tab sheets go to make up complete Set No. 1 Split (designated by S following numbers on certain sheets)
 104 buff sheets and 28 tab sheets go to make up complete Set No. 1 Split (designated by S following numbers on certain sheets)
 under letters B-C-H-M and S)
 Economical to order complete sets. When ordering one or more buff sheets (broken sets) give complete numbers, etc., appearing
 on this margin. Order tab sheets by alphabet lettering.

Ap Aq Ar		As At		Au Av		Aw Ax Ay Az	
	Page		Page		Page		Page
Arnold	11	Atkins	12	Aultman	13		
Arrington	24			Aurtett	14		
				Autrey	16		

A

Firms
and
Corpo-
rations
OVER

Corporations and Firms	Page	Corporations and Firms	Page
A-1 Construction Co.	16		
A. G. Garbutt Lumber Co.	17		
American Telephone and Telegraph Co., The	18		
All-South Mortgage, Inc.	19		
Allied Mortgage and Development Co.	20		
American Oil Co	21		
Atlanta and Charlotte Air Line Railway Co.	22		
Atlantic Coastline Railroad Co.	23		

MADE BY THE COTT FAMILY NAME INDEX COMPANY, COLUMBUS, OHIO
 NEW YORK OFFICE: 150 NASSAU ST. (REAR) NEW YORK CITY
 COTT FAMILY NAME INDEX COMPANY, COLUMBUS, OHIO
 MADE BY THE COTT FAMILY NAME INDEX COMPANY, COLUMBUS, OHIO
 NEW YORK OFFICE: 150 NASSAU ST. (REAR) NEW YORK CITY
 Names of similar spelling and similar sound should be grouped together and given the same page number. Indicate on sub-index the different ways the name is spelled, duplicating the name in more than one column when necessary.

GRANTOR FILING DOCKET AND GENERAL INDEX TO REALTY DEEDS AND MORTGAGES — Echols County, Ga.

REG. U. S. PAT. OFFICE *Chambers* County Indexes Since 1888 An Identifying Trade Mark

Locate Family Name by Front Index

COTT FAMILY NAME INDEX NO. 6 © 1949
MADE BY THE COTT INDEX COMPANY, COLUMBUS, OHIO
SOLD BY JIM CLYBURN, INC., TIFTON, GA.

(1)

GRANTORS FAMILY NAMES	GIVEN NAMES ABCDEFGHIJ	GIVEN NAMES KLMNO	GIVEN NAMES PQRSTUWXYZ	GRANTEES	DATE OF FILING				DATE OF INSTRUMENT			DATE OF RECORD			LOCATION OF PROPERTY OR OTHER DESCRIPTION	KIND OF INST.	BOOK	PAGE
					Month	Day	Year	Hr. M.	Month	Day	Year	Month	Day	Year				
Adams		Martha K. etal		C. L. Kinsey	3	27	61	9:10 AM	12	23	60	3	29	61	16th Dist., LL 179, 150 A.	QCD	7	430
Adams	Faye etal			Cordie Culpepper Register	8	2	71	1:00 PM	8	2	71	8	2	71	16th Dist., LL 99, 100, 131, 185 A.	QCD	11	287
Adams	Gloria Ann S. etal (by Att.-in-Fact)			Georgia-Pacific Corporation	2	1	78	3:30 PM	2	1	78	2	1	78	16th Dist., LL 188, 186, 229, 65 A.	Timber Agr	17	132
Adams	Gloria Staten			Fannie D. Staten	2	1	78	3:35 PM	1	27	78	2	1	78	Power of Attorney	P/A	17	142
Adams	Gloria Ann S. (by Att-in-Fact)			Georgia-Pacific Corporation	3	8	78	3:00 PM	3	7	78	3	8	78	16th Dist., LL 188, 161.47 A, LL 182, 187, 224 A.	Timber Agr.	17	174
Adams			W. L. W. L.(Mrs)	M. M. McDonald	6	9	78	1:20 PM	6	5	78	6	9	78	13th Dist., LL 460	W/D	17	544
Adams			W. L. W. L.(Mrs)	M. M. McDonald etal	7	17	78	3:30 PM	6	5	78	7	17	78	13th Dist., LL 460	W/D	17	651

GRANTOR FILING DOCKET AND GENERAL INDEX TO REALTY DEEDS AND MORTGAGES — Echols County, Ga.

REG. U. S. PAT. OFFICE *Chain Mail* County Indexes Since 1888 An Identifying Trade Mark

 **Locate Family Name by Front Index**

GOTT FAMILY NAME INDEX NO. 0 © 1949
MADE BY THE GOTT INDEX COMPANY, COLUMBUS, OHIO
SOLD BY JIM CLYBURN, INC., TIFTON, GA.

GRANTORS FAMILY NAMES	GIVEN NAMES ABCDEFGHIJ	GIVEN NAMES IJKLMNOP	GIVEN NAMES QRSTUVWXYZ	GRANTEES	DATE OF FILING				DATE OF INSTRUMENT			DATE OF RECORD			LOCATION OF PROPERTY OR OTHER DESCRIPTION	KIND OF INST.	BOOK	PAGE
					Month	Day	Year	Hr. M.	Month	Day	Year	Month	Day	Year				
Alban	John			Phillips Petroleum Company	8	7	44	11:00 AM	2	1	44	8	9	44	Assignment of lease from Charles W. & Dorothy J. Smith	A/OGL	A1	490
Alban		Mary Olive		Phillips Petroleum Company	8	7	44	11:00 AM	2	1	44	8	9	44	Assignment of lease from Charles W. & Dorothy J. Smith	A/OGL	A1	490

GRANTOR FILING DOCKET AND GENERAL INDEX TO REALTY DEEDS AND MORTGAGES — Echols County, Ga.

REG. U. S. PAT. OFFICE *Chas. McKee* County Indexes Since 1888
An Identifying Trade Mark

Locate Family Name by Front Index

COTT FAMILY NAME INDEX NO. 6 © 1949
MADE BY THE COTT INDEX COMPANY, COLUMBUS, OHIO
SOLD BY JIM CLYBURN, INC., TITON, GA.

GRANTORS FAMILY NAMES	GIVEN NAMES ABCDEFGHIJ	GIVEN NAMES KLMNOP	GIVEN NAMES QRSTUVWXYZ	GRANTEES	DATE OF FILING				DATE OF INSTRUMENT			DATE OF RECORD			LOCATION OF PROPERTY OR OTHER DESCRIPTION	KIND OF INST.	BOOK	PAGE
					Month	Day	Year	Hr. M.	Month	Day	Year	Month	Day	Year				
Alderman			William	H. Langdale	11	15	37	2:00 PM	11	6	37	11	16	37	16th Dist., LL 177, 400 A.	W/D	Z	152
Alderman	Bessie Minton			J. T. Culbreth	4	19	49	10:00 AM	3	16	49	4	19	49	16th Dist., LL 144, 165 A.	W/D	A3	276
Alderman		Oveda		State Highway Department of Georgia	8	12	53	11:00 AM	5	19	53	8	13	53	Project # SP1737 Road #135	R/WD	A4	327

GRANTOR FILING DOCKET AND GENERAL INDEX TO REALTY DEEDS AND MORTGAGES — Echols County, Ga.

REG. U. S. PAT. OFFICE *Chambers* County Indexes Since 1888 An Identifying Trade Mark

👉 Locate Family Name by Front Index

COTT FAMILY NAME INDEX NO. 6 © 1949
MADE BY THE COTT INDEX COMPANY, COLUMBUS, OHIO
SOLD BY JIM CLEBURN, INC., TUSTON, GA.

(7)

GRANTORS FAMILY NAMES	GIVEN NAMES ABCDEFGHIJ	GIVEN NAMES KLMNO	GIVEN NAMES PQRSTUVWXYZ	GRANTEES	DATE OF FILING				DATE OF INSTRUMENT			DATE OF RECORD			LOCATION OF PROPERTY OR OTHER DESCRIPTION	KIND OF INST.	BOOK	PAGE
					Month	Day	Year	Hr. M.	Month	Day	Year	Month	Day	Year				
Allen		N.		A. J. Strickland	11	2	29	3:00 PM	10	2	29	11	5	29	13th Dist., LL 344, 490 A., etal	M/D	X	427
Allen		Norman & Belle		State Highway Board of Georgia	12	29	33	2:00 PM	12	28	33	1	16	34	Deed of Conveyance, Highway R/W	D/Conv	Y	270
Allen		N. & Belle		State Highway Board of Georgia	12	28	33	2:00 PM	12	28	33	1	16	34	Highway Right-of-way Project #905	W/D	Y	269
Allen	Estelle			Grover B. Lee	4	13	36	2:00 PM	1	27	36	4	13	36	12th Dist., LL 77, Town of Haylow L. 2, B. 103	W/D	Y	524
Allen		Lizzie		State Highway Board of Georgia	4		37	10:00 AM			37	4	23	37	Right-of-way Project #1068B	R/W/D	Z	36
Allen	Estelle,	etal		Roberts Investment Co.	6	8	37	3:00 PM	12	23	36	6	9	37	12th Dist., LL 77, Town of Haylow L. 1 & 4, B. 56 etal	W/D	Z	67
Allen			R. L. (Mrs.)	D. E. Rewis	1	4	38	11:00 AM	10	27	37	1	4	38	12th Dist., LL 77, Town of Haylow L. 7, B. 55	W/D	Z	163
Allen			Y. F.	Echols County Board of Commissioners	9	2	38	2:00 PM	8	27	38	9	2	38	12th Dist., LL 77, Town of Haylow L. 5, B. 84	W/D	Z	286
Allen		N. & Belle (Mrs.)		Turpentine & Rosin Factors, Inc.	1	3	39	9:30 AM	12	19	38	1	5	39	13th Dist., LL 494, etal	M/D	Z	318
Allen	Belle (Mrs.)			J. I. Carter	1	9	41	3:00 PM	1	9	41	1	10	41	13th Dist., LL 498, 490 A. etal	W/D	Z	529
Allen		N. (Estate)		J. I. Carter	1	10	41	10:00 AM	1	9	41	1	10	41	13th Dist., LL 498, 490 A etal	W/D	Z	529
Allen		N. (Estate)		Belle Allen (Mrs.)	1	10	41	10:00 AM	1	9	41	1	10	41	13th Dist., LL 495, 490 A etal	Adm/D	Z	530
Allen	Belle (Mrs.)			Soverign & Kelley	11	26	41	4:00 PM	5	15	41	12	4	41	5,000 A., Exploration Contract Lease for Oil, gas etc.	O/L	A1	35
Allen			W. H. (Mrs.) (Guard.)	M. Watson etal	3	6	43	10:00 AM	3	5	43	3	10	43	11th Dist., LL 491, Town of Mayday L. 4, 6, 8, B. 1 etal	Guard/D	A1	182
Allen	A. J. (Mrs)			Sidney A Stubbs	5	2	44	10:00 AM	2	15	44	7	5	44	11th Dist., LL 491, 160 A	O/G/M	A1	469
Allen			Y. F.	F. C. Dedge	6	28	44	3:00 PM	5	30	44	6	28	44	Town of Haylow L. 2, 10, 11, 12, B. 105	W/D	A1	398

GRANTOR FILING DOCKET AND GENERAL INDEX TO REALTY DEEDS AND MORTGAGES — Echols County, Ga.

(7)

REG. U. S. PAT. OFFICE *Chas McColl* County Indexes Since 1888 An Identifying Trade Mark

👉 **Locate Family Name by Front Index**

COTT FAMILY NAME INDEX NO. 0 © 1949
MADE BY THE COTT INDEX COMPANY, COLUMBUS, OHIO
SOLD BY JIM CLYBURN, INC., TIFTON, GA.

GRANTORS FAMILY NAMES	GIVEN NAMES ABCDEFGHIJ	GIVEN NAMES JKLMNO	GIVEN NAMES PQRSTUVWXYZ	GRANTEES	DATE OF FILING				DATE OF INSTRUMENT			DATE OF RECORD			LOCATION OF PROPERTY OR OTHER DESCRIPTION	KIND OF INST.	BOOK	PAGE
					Month	Day	Year	Hr. M.	Month	Day	Year	Month	Day	Year				
Allen			Y. F.	F. N. Lee	7	27	44	12:00 N	7	22	44	7	27	44	Town of Haylow L. 3, 4, B. 85 L. 3, B. 86	W/D	A1	485
Allen	Belle (Mrs.)			Sidney A. Stubbs	1	27	45	12:00 N	12	22	43	2	1	45	13th Dist., LL 494, 495 (etal) 4,788 A.	OGML	A2	41
Allen	Belle (Mrs.)			Gulf Oil Corporation	2	6	45	11:00 AM	1	19	45	3	1	45	13th Dist., LL 419, 4,788 A.	OGML	A2	81
Allen			Y. F.	D. J. Deloach	1	7	46	12:00 N	6	30	45	3	2	46	Town of Haylow L 1 - 5 B. 84	W/D	A2	423
Allen	Fstelle (Mrs.)			Y. F. Allen	7	7	46	12:00 N	7	14	38	3	2	46	Town of Haylow L 4, B. 84	W/D	A2	423
Allen		Kizzie (Mrs.)		Daniel J. Deloach	8	23	48	12:00 N	7	31	48	8	28	48	12th Dist., LL 64, 20 A.	W/D	A3	104
Allen		Olan		W. H. Allen	10	13	49	6:00 PM	10	13	49	10	14	49	13th Dist., LL 533, 534, 768 A.	W/D	A3	317
Allen			W. H.	R. Z. Graves	10	13	49	6:00 PM	10	13	49	10	14	49	13th Dist., LL 533, 534, 768 A.	W/D	A3	317
Allen	A. J. (Estate)			State Highway Department of Georgia	8	8	51	10:00 AM	7	6	51	8	13	51	11th Dist., LL 491, Project # SP1219A Hwy. 187	R/WD	A3	541
Allen		Imo Herring		A. C. R. Herring (Estate)	1	15	53	9:00 AM	12		44	1	15	53	16th Dist., LL 176, 245 A.	Special W/D	A4	129
Allen		Lizzie		S. R. Permenter	9	27	54		8	15	38	10	8	54	11th Dist., LL 491, 1 1/2 A.	W/D	5	30
Allen	Algia R. (Mrs.)			Louis T. Raulerson	1	25	57	3:00 PM	1	25	57	1	31	57	13th Dist., LL 68, 69, 70, 600 A. 1/9 undivided int.	W/D	5	518
Allen			Willis	Gabriel Senterfitt	2	4	57	3:00 PM	3	4	1862	2	6	57	11th Dist., LL 397, 490 A.	W/D	5	523
Allen	Belle (Mrs.)			Hansford Allen	8	30	57	9:00 AM	7	15	57	8	30	57	13th Dist., LL 468, All of Lott	W/D	6	316
Allen	Belle (Mrs.)			Hansford Allen etal	12	29	58	10:00 AM	9	9	58	12	29	58	13th Dist., LL 495, 543 490 A. each	W/D	6	573
Allen		Imo Herring etal		C. L. Kinsey	3	27	61	9:10 AM	12	23	60	3	29	61	16th Dist., LL 179, 150 A.	QCD	7	430

GRANTOR FILING DOCKET AND GENERAL INDEX TO REALTY DEEDS AND MORTGAGES — Echols County, Ga.

REG. U. S. PAT. OFFICE *Chambers* County Indexes Since 1888 An Identifying Trade Mark

 **Locate Family Name by Front Index**

COTT FAMILY NAME INDEX NO. 6 © 1949
MADE BY THE COTT INDEX COMPANY, COLUMBUS, OHIO
SOLD BY JIM CLYBURN, INC., TIFTON, GA.

(7)

GRANTORS FAMILY NAMES	GIVEN NAMES ABCDEFGHIJ	GIVEN NAMES KLMNO	GIVEN NAMES PQRSTUVWXYZ	GRANTEES	DATE OF FILING				DATE OF INSTRUMENT			DATE OF RECORD			LOCATION OF PROPERTY OR OTHER DESCRIPTION	KIND OF INST.	BOOK	PAGE
					Month	Day	Year	Hr. M.	Month	Day	Year	Month	Day	Year				
Allen		N.		Echols County	7	3	61	10:45 AM			61	7	6	61	Right-of-way for Macedonia Church Road	R/WD	7	464
Allen			W. H. (Mrs.)	Echols County	11	6	61	9:15 AM	9	9	61	11	15	61	Project # PR4201(2)	R/WD	7	531
Allen		N.		Echols County	11	6	61	9:15 AM	9	8	61	11	15	61	Project # PR4201(2)	R/WD	7	531
Allen		Johnnie (Mrs.) etal		P.C. Dedge	4	3	63	8:50 AM	12	5	58	4	3	63	12th Dist., LL 77, 9 A.	W/D	8	205
Allen	Belle (Mrs.) (Estate)			Hansford Allen etal	7	5	63	10:00 AM	6	17	63	7	8	63	13th Dist., LL 494, 496 490 A. each	Exe/D	8	239
Allen	Hansford (Exe)			Hansford Allen etal	7	5	63	10:00 AM	6	17	63	7	8	63	13th Dist., LL 494, 496 490 A. each	Exe/D	8	239
Allen	F. M. (Exe)			Hansford Allen etal	7	5	63	10:00 AM	6	17	63	7	8	63	13th Dist., LL 494, 496 490 A. each	Exe/D	8	239
Allen		Ima Herring (Mrs.)		A.C.R. Herring	3	2	64	9:25 AM	1	30	64	3	4	64	16th Dist., LL 176, 130 A.	D/Cor	8	44
Allen	F.M. (Co-exe.)			Hansford Allen etal	7	10	64	9:50 AM	3	15	64	7	10	64	13th Dist., LL 420, 200 A.	Exe/D	8	464
Allen	Hansford (Co-exe.)			Hansford Allen etal	7	10	64	9:50 AM	3	15	64	7	10	64	13th Dist., LL 420, 200 A.	Exe/D	8	464
Allen	Belle (Mrs.) (Estate)			Hansford Allen etal	7	10	64	9:50 AM	3	15	64	7	10	64	13th Dist., LL 420, 200 A.	Exe/D	8	464
Allen		N. etal		W. H. Allen	3	1	65	10:45 AM	7	17	63	3	1	65	11th Dist., LL 491, 43.22 A.	W/D	9	23
Allen	Eva B. etal			W. H. Allen	3	1	65	10:45 AM	7	17	63	3	1	65	11th Dist., LL 491, 43.22 A.	W/D	9	23
Allen			Sherman Jackson	W. H. Allen	3	1	65	10:45 AM	7	17	63	3	1	65	11th Dist., LL 491, 43.22 A.	W/D	9	23
Allen			William H. etal	W. H. Allen	3	1	65	10:45 AM	7	17	63	3	1	65	11th Dist., LL 491, 43.22 A.	W/D	9	23
Allen			W. H.	Bobby R. Turner	1	7	66	10:45 AM	12	28	64	1	7	66	11th Dist., LL 491, 10 A.	W/D	9	218

GRANTOR FILING DOCKET AND GENERAL INDEX TO REALTY DEEDS AND MORTGAGES — Echols County, Ga.

(7)

REG. U. S. PAT. OFFICE *Chas. McCulloch* County Indexes Since 1888 An Identifying Trade Mark

👉 Locate Family Name by Front Index

COTT FAMILY NAME INDEX NO. 9 © 1949
MADE BY THE COTT INDEX COMPANY, COLUMBUS, OHIO
SOLD BY JIM CLEBURN, INC., TIFTON, GA.

GRANTORS FAMILY NAMES	GIVEN NAMES ABCDEFGHIJ	GIVEN NAMES KLMNNO	GIVEN NAMES PQRSTUWXYZ	GRANTEES	DATE OF FILING				DATE OF INSTRUMENT			DATE OF RECORD			LOCATION OF PROPERTY OR OTHER DESCRIPTION	KIND OF INST.	BOOK	PAGE	
					Month	Day	Year	Hr.	M.	Month	Day	Year	Month	Day					Year
Allen			W. H.	Mildred A. Ladrow etal	6	9	66	10:20		7	17	63	6	9	66	11th Dist., LL 491	W/D	9	302
Allen	Eva (Mrs.)			American Telephone and Telegraph Co.	12	14	66	9:00		11	1	65	12	14	66	Right-of-way to cables etc.	R/W Ease	9	387
Allen			Sherman Jackson	American Telephone and Telegraph Co.	12	14	66	9:00		11	10	65	12	14	66	Right-of-way to cables etc.	R/W Ease	9	387
Allen			William H.	American Telephone and Telegraph Co.	12	14	66	9:00		11	20	65	12	14	66	Right-of-way to cables etc.	R/W Ease	9	388
Allen		Norman		Virginia Allen Woodruff	12	30	66	11:45		12	29	66	1	2	67	11th Dist., LL 491, 1 A.	W/D	9	403
Allen	H.			Clinchwood, Inc.	1	20	67	8:30		12	28	66				13th Dist., LL 419, 471, 850 A.	T/L	9	411
Allen	F. M.			Clinchwood, Inc.	1	20	67	8:30		12	28	66				13th Dist., LL 419, 471, 850 A.	T/L	9	411
Allen			W. H. (Estate)	William H. Turner	5	8	67	8:40		9	5	66	5	8	67	11th Dist., LL 491	W/D	9	445
Allen	Eva B. (Mrs.)			American Telephone and Telegraph Co.	11	7	67	8:50		10	26	67	11	7	67	Right-of-way to cables etc	R/W Ease	10	26
Allen		(by Guard)	Sherman Jackson	American Telephone and Telegraph Co.	11	7	67	8:50		10	26	67	11	7	67	Right-of-way to cables etc.	R/W Ease	10	26
Allen			W. H. (Mrs.)	James & Carol L. Foster	6	15	70	11:00		7	23	69	6	15	70	11th Dist., LL 491	W/D/G	10	514
Allen		Imo (Mrs.)		A.C.R. Herring	5	14	71	8:30		6	3	69	5	14	71	16th Dist., LL 147, 75 A.	W/D	11	245
Allen			William H.	Sherman Jackson Allen	5	23	72	4:10		3	6	72	5	23	72	Tract #3 on plat recorded in Deed Book 1, page 230	D	11	483
Allen	Eva B. (Mrs.)			Sherman Jackson Allen	5	23	72	4:10		3	6	72	5	23	72	Tract #3 on plat recorded in Deed Book 1, page 230	D	11	483
Allen			William H.	E. H. & Mary A. (Mrs) Stoddard	5	23	72	4:10		3	6	72	5	23	72	Tract #2 on plat recorded in Deed Book 1, page 230	D	11	484
Allen	Eva B. (Mrs.)			E. H. & Mary A. (Mrs) Stoddard	5	23	72	4:10		3	6	72	5	23	72	Tract #2 on plat recorded in Deed Book 1, page 230	D	11	484

GRANTOR FILING DOCKET AND GENERAL INDEX TO REALTY DEEDS AND MORTGAGES — Echols County, Ga.

REG. U. S. PAT. OFFICE *Chas. C. Cott* County Indexes Since 1888
An Identifying Trade Mark

👉 **Locate Family Name by Front Index**

COTT FAMILY NAME INDEX NO. 6 © 1949
MADE BY THE COTT INDEX COMPANY, COLUMBUS, OHIO
SOLD BY JIM CLYBURN, INC., TIFTON, GA.

(7)

GRANTORS FAMILY NAMES	GIVEN NAMES ABCDEFGHIJ	GIVEN NAMES KLMNO	GIVEN NAMES PQRSTUVWXYZ	GRANTEES	DATE OF FILING				DATE OF INSTRUMENT			DATE OF RECORD			LOCATION OF PROPERTY OR OTHER DESCRIPTION	KIND OF INST.	BOOK	PAGE
					Month	Day	Year	Hr. M.	Month	Day	Year	Month	Day	Year				
Allen			Sherman Jackson	E. H. & Mary A. (Mrs) Stoddard	5	23	72	4:10 PM	3	6	72	5	23	72	Tract #2 on plat recorded in Deed Book 1 page 230	D	11	484
Allen			William H. etal	J. G. Ladrow etal	5	23	72	4:10 PM	3	6	72	5	23	72	Tract #5 on plat recorded in Deed Book 1 page 230	D	11	487
Allen		Eva B. (Mrs.) etal		J. G. Ladrow etal	5	23	72	4:10 PM	3	6	72	5	23	72	Tract #5 on plat recorded in Deed Book 1 page 230	D	11	487
Allen			Sherman Jackson etal	J. G. Ladrow etal	5	23	72	4:10 PM	3	6	72	5	23	72	Tract #5 on plat recorded in Deed Book 1 page 230	D	11	487
Allen		Eva B. (Mrs.) etal		William H. Allen	5	23	72	4:10 PM	3	6	72	5	23	72	Tract #4 on plat recorded in Deed Book 1 page 230	D	11	490
Allen			Sherman Jackson etal	William H. Allen	5	23	72	4:10 PM	3	6	72	5	23	72	Tract #4 on plat recorded in Deed Book 1 page 230	D	11	490
Allen			William H. etal	Warren Knight etal	5	23	72	4:10 PM	3	6	72	5	23	72	Tract #1 on plat recorded in Deed Book 1 page 230	D	11	493
Allen		Eva B. (Mrs.) etal		Warren Knight etal	5	23	72	4:10 PM	3	6	72	5	23	72	Tract #1 on plat recorded in Deed Book 1 page 230	D	11	493
Allen			Sherman Jackson etal	Warren Knight etal	5	23	72	4:10 PM	3	6	72	5	23	72	Tract #1 on plat recorded in Deed Book 1 page 230	D	11	493
Allen		Brunell Deloach		Laura Spivey	6	29	72	12:00 N	6	26	72	6	29	72	16th Dist., LL 50	QCD	11	546
Allen			W. H. etal	N. Allen (Mrs.)	7	19	72		7	17	63	7	19	72	11th Dist., LL 491	W/D	12	4
Allen			Wm. H. etal	N. Allen (Mrs.)	7	19	72		7	17	63	7	19	72	11th Dist., LL 491	W/D	12	4
Allen		Eva B. etal		N. Allen (Mrs.)	7	19	72		7	17	63	7	19	72	11th Dist., LL 491	W/D	12	4
Allen			Sherman Jackson etal	N. Allen (Mrs.)	7	19	72		7	17	63	7	19	72	11th Dist., LL 491	W/D	12	4
Allen		Eva R. etal		Norman Allen, Jr.	9	21	72	8:40 AM	9	15	72	9	21	72	11th Dist., LL 476, 6 1/2 A etal	W/D/c	12	90
Allen			Norman (Mrs.) etal	T. W. Dukes	12	14	72	9:40 AM	12	1	72	12	14	72	11th Dist., LL 491, 1.96 A	W/D	12	204

GRANTOR FILING DOCKET AND GENERAL INDEX TO REALTY DEEDS AND MORTGAGES — Echols County, Ga.

(7)

REG. U. S. PAT. OFFICE *Chas. McCall* County Indexes Since 1868 An Identifying Trade Mark


👉 **Locate Family Name by Front Index**

COTT FAMILY NAME INDEX NO. 0 © 1949
MADE BY THE COTT INDEX COMPANY, COLUMBUS, OHIO
SOLD BY JIM CLYBURN, INC., TIFTON, GA.

GRANTORS FAMILY NAMES	GIVEN NAMES ABCDEFGHIJ	GIVEN NAMES KLMNO	GIVEN NAMES PQRSTUWXYZ	GRANTEES	DATE OF FILING				DATE OF INSTRUMENT			DATE OF RECORD			LOCATION OF PROPERTY OR OTHER DESCRIPTION	KIND OF INST.	BOOK	PAGE
					Month	Day	Year	Hr. M.	Month	Day	Year	Month	Day	Year				
Allen, Jr.		Norman		T. W. Dukes	12	14	72	9:40 AM	12	1	72	12	14	72	11th Dist., LL 491, 1. 96 A.	W/D	12	204
Allen, Jr.		Norman		T. W. Dukes	3	26	73	8:45 AM	3	5	73	3	26	73	11th Dist., LL 491, 1.96 A.	W/D	13	70
Allen	F. M. (by Exe.)			Brunswick Pulp and Paper Company	10	19	73	4:35 PM	10	19	73	10	22	73	13th Dist., LL 543, 490 A.	Exe/D	13	356
Allen	Hansford			Brunswick Pulp and Paper Company	10	19	73	4:35 PM	10	19	73	10	22	73	13th Dist., LL 543, 490 A.	Exe/D	13	356
Allen		Sherman Jack		Federal Land Bank of Columbia	3	29	74	12:45 PM	3	29	74	3	29	74	11th Dist., LL 491, 7.45 A.	S/D	13	607
Allen	Gertie Lattimore			Louis T. Raulerson	1	16	75	10:30 AM	11	22	74	1	17	75	LL 77 "Gertie Lattimore Place" B. 114, 136	W/D	14	238
Allen	Delno M.			Earl McDaniel	9	14	76	8:40 AM	7	23	76	9	14	76	16th Dist., LL 53, 5A. etal	L/D	15	564
Allen			William H.	Mildred A. Ladrow, etal	1	8	77	10:50 AM	12	27	76	1	8	77	11th Dist., LL 491	W/D	16	88
Allen		James E.		L. H. Rentz (Mrs.) Estate a/k/a Effie M. Rentz	3	29	78	3:45 PM	3	29	78	3	29	78	11th Dist., LL 399, 430 (etal) 1, 682.6	L/D	17	192
Allen		James E.	etal	Balfour Lumber Co., Inc.	3	29	78	4:15 PM	3	29	78	3	29	78	11th Dist., LL 386, 387, 200 A.	Timber Agr	17	215
Allen		Sherman Jack		Mary Ann Chaney	9	20	78	3:35 PM	9	18	78	9	20	78	11th Dist., LL 491, 7.45 A.	W/D	17	769
Allen			Ted etal	Churchill Mortgage Co.	1	15	79	3:45 PM	1	12	79	1	15	79	16th Dist., LL 85, .7805 A.	S/D	18	5
Allen		Jerri C.	etal	Churchill Mortgage Co.	1	15	79	3:45 PM	1	12	79	1	15	79	16th Dist., LL 85, .7805 A.	S/D	18	5
Allen		James E.		Balfour Lumber Co., Inc.	3	21	79	2:00 PM	3	21	79	3	21	79	11th Dist., LL 387	Timber Agr	18	155
Allen		James E.		Ralph S. Daugharty, etal	4	3	79	2:55 PM	4	2	79	4	3	79	11th Dist., LL 399, 430, 431, (etal), 1,682.6 A.	W/D	18	183
Allen	Delno			First State Bank & Trust CO	4	30	79	3:30 PM	4	30	79	4	30	79	16th Dist., LL 53, 5 A.	L/D	18	252

GRANTOR FILING DOCKET AND GENERAL INDEX TO REALTY DEEDS AND MORTGAGES — Echols County, Ga.

REG. U. S. PAT. OFFICE *Cott* County Indexes Since 1888
An Identifying Trade Mark

 Locate Family Name by Front Index

COTT FAMILY NAME INDEX NO. 8 © 1949
MADE BY THE COTT INDEX COMPANY, COLUMBUS, OHIO
SOLD BY JIM CLYBURN, INC., TIFTON, GA.

(7)

GRANTORS FAMILY NAMES	GIVEN NAMES ABCDEFGHIJ	GIVEN NAMES KLMNOPQ	GIVEN NAMES RSTUVWXYZ	GRANTEES	DATE OF FILING				DATE OF INSTRUMENT			DATE OF RECORD			LOCATION OF PROPERTY OR OTHER DESCRIPTION	KIND OF INST.	BOOK	PAGE
					Month	Day	Year	Hr. M.	Month	Day	Year	Month	Day	Year				
Allen	Delno			William Lamar Bennett, et al	4	30	79	4:10 PM			79	4	30	79	16th Dist., LL 53 Lot 8, 9	W/D	18	257
Allen			Ted et al	Public Finance, Corp.	9	24	79	1:30 PM	9	13	79	9	24	79	16th Dist., LL 85, .7805 A.	S/D	18	449
Allen		Jerri, et al		Public Finance, Corp.	9	24	79	1:30 PM	9	13	79	9	24	79	16th Dist., LL 85, .7805 A.	S/D	18	449

GRANTOR FILING DOCKET AND GENERAL INDEX TO REALTY DEEDS AND MORTGAGES — Echols County, Ga.

REG. U. S. PAT. OFFICE *Chas. McCott* County Indexes Since 1888
An Identifying Trade Mark

 **Locate Family Name by Front Index**

COTT FAMILY NAME INDEX NO. 0 © 1949
MADE BY THE COTT INDEX COMPANY, COLUMBUS, OHIO
SOLD BY JIM CLYBURN, INC., TITTON, GA.

GRANTORS FAMILY NAMES	GIVEN NAMES ABCDEFGHIJ	GIVEN NAMES KLMNO	GIVEN NAMES PQRSTUVWXYZ	GRANTEES	DATE OF FILING				DATE OF INSTRUMENT			DATE OF RECORD			LOCATION OF PROPERTY OR OTHER DESCRIPTION	KIND OF INST.	BOOK	PAGE
					Month	Day	Year	Hr. M.	Month	Day	Year	Month	Day	Year				
Altman		L. A.		Billy Padgett	5	7	65	8:20 AM	5	11	65	5	6	65	16th Dist., LL 142, 1 A.	S/D	9	45
Altman			William H., etal	Farmers Home Administration	7	2	75	5:00 PM	7	2	75	7	3	75	16th Dist., LL 43, Daniels & Herndon's Estates, L. 9, B.A	S/D	14	590
Altman		Kara B.,	etal	Farmers Home Administration	7	2	75	5:00 PM	7	2	75	7	3	75	16th Dist., LL 43, Daniels & Herndon's Estates, L. 9, B.A	S/D	14	590
Altman			Pearlie Rewis, etal	Dewey Rewis	12	12	80	9:30 AM	12		80	12	12	80	12th Dist., LL 77, Town of Haylow L. 3-6, B. 71	W/D	19	357

GRANTOR FILING DOCKET AND GENERAL INDEX TO REALTY DEEDS AND MORTGAGES — Echols County, Ga.

REG. U. S. PAT. OFFICE *Chambers* County Indexes Since 1898 An Identifying Trade Mark

Locate Family Name by Front Index

COTT FAMILY NAME INDEX NO. 6 © 1949
MADE BY THE COTT INDEX COMPANY, COLUMBUS, OHIO
SOLD BY JIM CLYBURN, INC., TITTON, GA.

(10)

GRANTORS FAMILY NAMES	GIVEN NAMES ABCDEFGHIJ	GIVEN NAMES KLMNO	GIVEN NAMES PQRSTUWXYZ	GRANTEES	DATE OF FILING				DATE OF INSTRUMENT				DATE OF RECORD				LOCATION OF PROPERTY OR OTHER DESCRIPTION	KIND OF INST.	BOOK	PAGE
					Month	Day	Year	Hr. M.	Month	Day	Year	Month	Day	Year						
Anderson				Terrel George Powel	5	11	34	9:00 AM	7	1	32	5	12	34	16th Dist., LL 6, 490 A. known as Irwin County	W/D	Y	343		
Anderson	Edgar			D. W. Herndon, etal	9	30	50	11:00 AM	9	23	50	10	4	50	Promissory Note, Town of Statenville L. 6, B. B	M/D	A3	389		
Anderson			W. E.	D. B. Daniels	2	2	53	12:30 PM	1	30	53	2	2	53	Town of Statenville 1 house & 1 lot.	M/D	A4	151		
Anderson			W. E.	The Citizens and Southern National Bank	1	27	59	9:00 AM	1	26	59	1	28	59	16th Dist., LL 50, plat of Nellie E. Herndon L. 6, B. B	S/D	6	589		
Anderson		Magdalene Rewis, etal		Gladys Rewis Deloach	3	12	62	8:30 AM	3	10	62	3	14	62	13th Dist., LL 79, 17 A.	W/D	8	32		
Anderson		Magdalene R., etal		Southern Wood Preserving Co.	3	15	66	11:30 AM	3	12	66	3	16	66	13th Dist., LL 80, 79, 345 A.	Timber Contr	9	262		
Anderson		Magdalene, etal		Echols County	4	20	70	10:00 AM	4	9	70	4	21	70	Project # PR107	R/WD	10	468		
Anderson	A. M. etal			The Citizens and Southern National Bank	9	1	72	10:25 AM	8	31	72	9	1	72	16th Dist., LL 99	S/D	12	54		
Anderson	Archie M., etal			The Park Avenue Bank	7	27	73	4:55 PM	7	27	73	7	27	73	16th Dist., LL 99, refer to book 7, page 425	S/D	13	270		
Anderson	Archie M., etal			The Park Avenue Bank	7	27	73	4:55 PM	7	27	73	7	30	73	16th Dist., LL 99	S/D	14	5		
Anderson	A. M. etal			The Citizens and Southern National Bank	8	14	74	8:45 PM	7	1	74	8	14	74	16th Dist., LL 99	Corp/ D	14	88		
Anderson		Magdalene etal		Carter Timber Co., Inc.	12	3	76	11:30 AM	11	22	76	12	6	76	13th Dist., LL 80, 79, 245 A	Timber Purchas	15	698		
Anderson		Magdalene Rewis		Dan J. Deloach, etal	4	26	77	2:40 PM	4	22	77	4	26	77	13th Dist., LL 80, 79, 1/8th undivided interest	W/D	16	295		

GRANTOR FILING DOCKET AND GENERAL INDEX TO REALTY DEEDS AND MORTGAGES — Echols County, Ga.

REG. U. S. PAT. OFFICE *ChainMark* County Indexes Since 1866
An Identifying Trade Mark

 **Locate Family Name by Front Index**

COTT FAMILY NAME INDEX NO. 6 © 1949
MADE BY THE COTT INDEX COMPANY, COLUMBUS, OHIO
SOLD BY JIM CLEBURN, INC., TIFTON, GA.

GRANTORS FAMILY NAMES	GIVEN NAMES ABCDEFGH	GIVEN NAMES IJKLMNO	GIVEN NAMES PQRSTUWXYZ	GRANTEES	DATE OF FILING				DATE OF INSTRUMENT			DATE OF RECORD			LOCATION OF PROPERTY OR OTHER DESCRIPTION	KIND OF INST.	BOOK	PAGE
					Month	Day	Year	Hr. M.	Month	Day	Year	Month	Day	Year				
Arnold			Wayne	Georgia Power Company	12	17	80	2:30 PM	2	4	80	12	17	80	Right-of-way to lines, etc.	Ease.	19	373

GRANTOR FILING DOCKET AND GENERAL INDEX TO REALTY DEEDS AND MORTGAGES — Echols County, Ga.

REG. U. S. PAT. OFFICE *Chas. McCall* County Indexes Since 1868 An Identifying Trade Mark

Locate Family Name by Front Index

COTT FAMILY NAME INDEX NO. 0 © 1949
MADE BY THE COTT INDEX COMPANY, COLUMBUS, OHIO
SOLD BY JIM CLYBURN, INC., TIFTON, GA.

(12)

GRANTORS FAMILY NAMES	GIVEN NAMES ABCDEFGH	GIVEN NAMES IJKLMNO	GIVEN NAMES PQRSTUVWXYZ	GRANTEES	DATE OF FILING				DATE OF INSTRUMENT			DATE OF RECORD			LOCATION OF PROPERTY OR OTHER DESCRIPTION	KIND OF INST.	BOOK	PAGE
					Month	Day	Year	Hr. M.	Month	Day	Year	Month	Day	Year				
Atkins		Merle C., etal		Billy Carter	12	9	69	8:25 AM	12	8	69	12	9	69	16th Dist., LL 55, 1 A.	W/DG	10	392
Atkins		Merle Carter, etal		Felton L. Coggins	12	31	69	11:55 AM	12	31	69	1	2	70	16th Dist., LL 55, 200 A.	W/D	10	398
Atkins		Merle C.		MCC Financial Services, Inc.	8	26	77	3:15 PM	8	24	77	8	26	77	16th Dist., LL 55, 1 A.	S/D	16	469
Atkins		Merle C.		Associates Financial Services of America, Inc.	7	17	80	10:20 AM	7	15	80	7	17	80	16th Dist., LL 55, 1 A.	S/D	19	74

GRANTOR FILING DOCKET AND GENERAL INDEX TO REALTY DEEDS AND MORTGAGES — Echols County, Ga.

REG. U. S. PAT. OFFICE *Chas. McCall* County Indexes Since 1888
An Identifying Trade Mark

Locate Family Name by Front Index

COTT FAMILY NAME INDEX NO. 6 © 1949
MADE BY THE COTT INDEX COMPANY, COLUMBUS, OHIO
SOLD BY JIM CLYBURN, INC., TITTON, GA.

GRANTORS FAMILY NAMES	GIVEN NAMES ABCDEFGHIJ	GIVEN NAMES KLMNO	GIVEN NAMES PQRSTUWXYZ	GRANTEES	DATE OF FILING				DATE OF INSTRUMENT			DATE OF RECORD			LOCATION OF PROPERTY OR OTHER DESCRIPTION	KIND OF INST.	BOOK	PAGE
					Month	Day	Year	Hr. M.	Month	Day	Year	Month	Day	Year				
Aultman	Davis			The Citizens Bank of Ashburn	3	22	69	1:00 PM	3	21	69	3	26	69	13th Dist., LL 430, 25 A.	S/D	10	262
Aultman	Davis			The Citizens Bank of Ashburn	7	19	71	10:00 AM	7	19	71	7	26	71	13th Dist., LL 430, 429, 125 A., etal	S/D	11	275
Aultman	by Trustee	(Estate)	William Dan Davis	Laulie Padgett	4	2	77	10:23 AM	1	19	77	4	2	77	13th Dist., LL 313	QCD	16	188
Aultman		(Estate)	William Dan Davis	W. R. Henderson	6	1	77	1:40 PM	5	24	77	6	1	77	13th Dist., LL 430, 25 A., etal	W/D	16	358

GRANTOR FILING DOCKET AND GENERAL INDEX TO REALTY DEEDS AND MORTGAGES — Echols County, Ga.

REG. U. S. PAT. OFFICE *Chambers* County Indexes Since 1888
An Identifying Trade Mark

Locate Family Name by Front Index

COTT FAMILY NAME INDEX NO. 0 © 1949
MADE BY THE COTT INDEX COMPANY, COLUMBUS, OHIO
SOLD BY JIM CLYBURN, INC., TITTON, GA.

(17)

GRANTORS FAMILY NAMES	GIVEN NAMES ABCDEFGHIJ	GIVEN NAMES KLMNO	GIVEN NAMES PQRSTUVWXYZ	GRANTEES	DATE OF FILING				DATE OF INSTRUMENT			DATE OF RECORD			LOCATION OF PROPERTY OR OTHER DESCRIPTION	KIND OF INST.	BOOK	PAGE
					Month	Day	Year	Hr. M.	Month	Day	Year	Month	Day	Year				
A. G. Garbutt Lumber Company				I. R. Roberts	6	2	28	10:00 AM	5	21	28	6	14	28	11th Dist., LL 480, all except 25 A.	W/D	X	105
A. G. Garbutt Lumber Company				M. M. Tomlinson	12	31	30	3:00 PM	8	19	29	1	20	31	16th Dist., LL 43, 7 A.	W/D	X	567
A. G. Garbutt Lumber Company				R. E. Smith	10	21	36	11:00 AM	10	11	13	10	22	36	16th Dist., LL 50, 3 A.	W/D	Y	560
A. G. Garbutt Lumber Company				C. T. Ham	4	24	37	1:30 PM	3	17	37	4	26	37	16th Dist., LL 50, 5 A.	W/D	Z	39
A. G. Garbutt Lumber Company				C. T. Ham	10	30	37		10	30	37	11	2	37	16th Dist., LL 43, 250 A.	W/D	Z	147
A. G. Garbutt Lumber Company				J. H. Keen	1	17	40	4:15 PM	1	20	26	1	18	40	12th Dist., LL 145, 490 A.	QCD	Z	432

Read Carefully These Instructions and Suggestions to Clerks and Others Using

COTT FAMILY NAME INDEXES

THE SUB INDEX

1. Write names on the Sub-Index plain and in as bold a hand as possible. Don't make n like u. Don't try to subdivide names on Sub-Index further than is arranged by the scheme here laid out. That is, if Baker is the first name for the column, *Bae to Bak*, write *Baker* on the first dark ruled line followed by *Baer* if it should happen to be the second name of that group, on the second dark ruled line, and so on.

2. A name is written but once on the Sub-Index (except as noted in the next paragraph), no matter how many times the same name is repeated on the Main Index. Following the name is a column in which is written the page of the Main Index, where all entries of this name are to be placed.

3. Names similar in sound but spelled differently should be grouped together on the Main Index, and each variety of spelling noted on the Sub-Index, under its proper sub-divisions. Thus:

Bair-Bare-Baer	Lowery-Lowry
Bear-Baehr	Lourie, etc.
Shafer-Schafer	Snyder-Snider
Sheffer-Shaefter	Schneider-Schnider
Read-Reed-Reid	Keyser-Keiser-Kizer
Kline-Klein	Pearson-Pierson

4. Names like *Schneider* and *Snyder* should appear in Sub-Index under *Sc* and also *Sn*; *Pearson* and *Pierson* under *Pe* and *Pi*, etc. However, no notice of more than one style of spelling a name need be taken—and that the way it is spelled on the record—until it is spelled differently in a subsequent entry.

5. Odd names falling to the same Sub-Index column may be grouped together on the Main Index. For example, the names *Debler*, *Dedman*, *Debroski* and *Deator* being odd, and likely to be infrequent and all belonging to the same Sub-Index column, could be given the same page on the Main Index, and write in the column in red ink, "For names not listed here, see page....."

6. Sub-Indexes can be renewed and rewritten at very little expense and it is so planned that this can be done in after years if they become defaced and worn.

This Index in loose leaf form is continuous and expansive. When the Binder becomes filled to its capacity, get another Binder and carry one or more letters into the new Binder. Continue doing this when necessary until you have a Binder for each sub-division or unit. It is thus designed to be a Continuous Index for a long period of years.

THE MAIN INDEX

7. Family Names appear together on the Main Index, the Sub-Index being a guide to the page on which such Family Names will be found.

8. If there are three or more columns on the page of the Main Index for given names, write the given name or names in the column in which the initial letter of first given name appears at head of column. By careful writing two given names can occupy the same line, one above the other, so that six given names, if two properly fall to each column can be entered on one line. When more than two fall to a column make a complete new line for each two thus remaining.

9. In paging the Main Index, each sub-division or unit indicated by the extension tab begins with page 1. On the back of that sheet is page 2, followed by pages 3, 4, 5, 6, etc. When more sheets are needed add them continuing the paging in regular order.

10. Add a sheet immediately following a group requiring additional space, giving it the same page as the page continued. Preferably with red ink letter number these pages thus: 2a, 2b, 2c, 2d; 4a, 4b, 4c, etc.

11. Don't try to arrange Family Name Groups in any particular order on the Main Index, except to have "A" names separated from the "B's" and so on. Austin can go on pg. 1, Armstrong p. 3, Abbott p. 5, Allen p. 7, or on any right hand oddly numbered page. If any order is attempted it should be to put the largest groups in front, but this is only a matter of convenience. After several years, when time has demonstrated that a name is not likely to fill both pages of a sheet, the left hand or evenly numbered pages may be used for a Name Group. After a still longer period and a name has only one or two entries on a page a new name may be given on the lower half of the same page.

If any point is not clear to you when beginning the Index or continuing its use, always feel free to write the manufacturer, who will cheerfully reply to any questions regarding the proper working of the system.

C. M. Cott
Registered U. S. Patent Office

An Identifying
Trade Mark

THIS SUB-INDEX

IS AN INDEX TO THE GENERAL
INDEX OF WHICH IT IS A PART

The pages of the General Index devoted to this Initial Letter follows immediately after this Sub-Index. Figures opposite the name indicate the page where entries are made.

EXTENSION TABS or the book itself represent the first unit of subdivision and refer to Surname Initials.

MARGINAL CUTS represent the second unit of subdivision, and are usually the Second Letter of Surname, or Guide Letters.

THE BLOCKS or *COLUMNS* on the Sub-Index, still further subdivide Names, according to the designations printed thereon.

The General Index can be ruled in any manner required, and is adapted for the indexing of all kinds of records, and for any number of names from 10,000 up to 1,000,000 or more.

COTT INDEXING SYSTEMS FOR PUBLIC
RECORDS AND COMMERCIAL USE

Patented by C. M. Cott and Patents Pending

THE COTT INDEX COMPANY

INDEX BOOKS AND INDEX SYSTEMS INSTALLED
FOR STATE, COUNTY AND MUNICIPAL RECORDS

Loose Leaf Indexes and Loose Leaf Records


COLUMBUS, OHIO, U. S. A.

THE COTT INDEX CO. Index Specialists Since 1888 COLUMBUS, OHIO

U. S. Copyright No. 103632

GRANTOR FILING DOCKET AND GENERAL INDEX TO REALTY DEEDS AND MORTGAGES — Echols County, Ga.

REG. U. S. PAT. OFFICE *Chemical* County Indexes Since 1888 An Identifying Trade Mark

 **Locate Family Name by Front Index**

COTT FAMILY NAME INDEX NO. 0 © 1949
MADE BY THE COTT INDEX COMPANY, COLUMBUS, OHIO
SOLD BY JIM CLYBURN, INC., TIFTON, GA.

(8)

GRANTORS FAMILY NAMES	GIVEN NAMES ABCDEFGHIJ	GIVEN NAMES KLMNO	GIVEN NAMES PQRSTUWXYZ	GRANTEES	DATE OF FILING				DATE OF INSTRUMENT			DATE OF RECORD			LOCATION OF PROPERTY OR OTHER DESCRIPTION	KIND OF INST.	BOOK	PAGE
					Month	Day	Year	Hr. M.	Month	Day	Year	Month	Day	Year				
Barfield	Doris, etal			Wilma Padgett	8	8	66	9:00 AM			66	8	10	66	16th Dist., LL 102, 90A	W/D	9	323
Barfield		Lillian, etal		Echols County	3	6	70	1:10 PM	9	9	69	3	18	70	16th Dist., LL 50 Project #PR2710	R/WD	10	435
Barfield		Jack & Lillian		AAA Construction Co.	10	25	71	8:40 AM	9	21	71	10	25	71	16th Dist., LL 50	S/D	11	322
Barfield		Jack & Lillian		North American Acceptance Corp.	6	17	74	10:40 AM	5	13	74	6	17	74	16th Dist., LL 50	S/D	14	19
Barfield		Jack & Lillian		Emma Prine, etal	4	18	78	4:10 PM	4	17	78	4	18	78	16th Dist., LL 53	W/D	17	255
Barfield		Jack & Lillian		James D. Garner, etal	6	28	78	8:45 AM	5	5	78	6	28	78	16th Dist., LL 53, 1 A.	W/D	17	640

GRANTOR FILING DOCKET AND GENERAL INDEX TO REALTY DEEDS AND MORTGAGES — Echols County, Ga.

REG. U. S. PAT. OFFICE *Chambers* County Indexes Since 1888 An Identifying Trade Mark

 Locate Family Name by Front Index

COTT FAMILY NAME INDEX NO. 8 © 1949
MADE BY THE COTT INDEX COMPANY, COLUMBUS, OHIO
SOLD BY JIM CLYBURN, INC., TITTON, GA.

GRANTORS FAMILY NAMES	GIVEN NAMES ABCDEFGHIJ	GIVEN NAMES KLMNO	GIVEN NAMES PQRSTUVWXYZ	GRANTEES	DATE OF FILING				DATE OF INSTRUMENT			DATE OF RECORD			LOCATION OF PROPERTY OR OTHER DESCRIPTION	KIND OF INST.	BOOK	PAGE
					Month	Day	Year	Hr. M.	Month	Day	Year	Month	Day	Year				
Barger			William	Jim Walter Homes, Inc.	7	23	73	8:35 AM	7	10	73	7	23	73	16th Dist., LL 50	S/D	13	264
Barger	Dian McGee			Jim Walter Homes, Inc.	7	23	73	8:35 AM	7	10	73	7	23	73	16th Dist., LL 50	S/D	13	264
Barger			William & Diane	Landmark Finance Corp.	12	17	73	8:50 AM	12	10	73	12	17	73	16th Dist., LL 50	S/D	13	418
Barger	(by Att.-in-fact)		William & Dian McGee	Mid-State Homes	8	26	74	9:20 AM	6	4	74	8	26	74	16th Dist., LL 50	D/P	14	94

GRANTOR FILING DOCKET AND GENERAL INDEX TO REALTY DEEDS AND MORTGAGES — Echols County, Ga.

REG. U. S. PAT. OFFICE *Chambers* County Indexes Since 1868
An Identifying Trade Mark

Locate Family Name by Front Index

COTT FAMILY NAME INDEX NO. 0 © 1949
MADE BY THE COTT INDEX COMPANY, COLUMBUS, OHIO
SOLD BY JIM CLEBURN, INC., TIFTON, GA.

(11)

GRANTORS FAMILY NAMES	GIVEN NAMES ABCDEFGHIJ	GIVEN NAMES KLMNO	GIVEN NAMES PQRSTUVWXYZ	GRANTEES	DATE OF FILING				DATE OF INSTRUMENT			DATE OF RECORD			LOCATION OF PROPERTY OR OTHER DESCRIPTION	KIND OF INST.	BOOK	PAGE
					Month	Day	Year	Hr. M.	Month	Day	Year	Month	Day	Year				
Barnett	Ben G., etal			Mercantile National Bank of Dallas, Texas	2	11	46	12:00 N	1	14	46	2	20	46	13th Dist., LL 395, 490 A. Change of Depository	Amend	A2	420
Barnett	Ben G.			Leila Houseman, etal	7	1	66	10:45 AM	6	17	66	7	5	66	13th Dist., LL 395, 490 A.	M/R/T	9	309

GRANTOR FILING DOCKET AND GENERAL INDEX TO REALTY DEEDS AND MORTGAGES — Echols County, Ga.

REG. U. S. PAT. OFFICE *Chas. McCall* County Indexes Since 1888 An Identifying Trade Mark

Locate Family Name by Front Index

COTT FAMILY NAME INDEX NO. 0 © 1949
MADE BY THE COTT INDEX COMPANY, COLUMBUS, OHIO
SOLD BY JIM CLYBURN, INC., TITTON, GA.

(16)

GRANTORS FAMILY NAMES	GIVEN NAMES ABCDEFGHIJ	GIVEN NAMES KLMNO	GIVEN NAMES PQRSTUWXYZ	GRANTEES	DATE OF FILING				DATE OF INSTRUMENT			DATE OF RECORD			LOCATION OF PROPERTY OR OTHER DESCRIPTION	KIND OF INST.	BOOK	PAGE
					Month	Day	Year	Hr. M.	Month	Day	Year	Month	Day	Year				
Bassett		Marilyn Hubbard, etal		State Highway Department of Georgia	10	12	55	8:00 AM	10	1	55	10	24	55	16th Dist., LL 40, Project # 1304	R/WD	5	229
Bassett		Marilyn Hubbard, (Mrs) etal		State Highway Department of Georgia	12	23	55	8:00 AM	11	2	55	12	30	55	Project # PR293-B	R/WD	5	259
Bassett		Marilyn H.		W. H. Herrin, Jr.	5	30	56	8:00 AM	5	16	56	5	16	56	Power of Attorney	P/A	5	386
Bassett		Marilyn (Mrs)		W. H. Herrin, Jr.	2	26	59	9:00 AM	1	29	59	2	27	59	Power of Attorney	P/A	7	35
Bassett		Marilyn (Mrs)		W. H. Herrin, Jr.	7	29	59	11:00 AM	6	10	59	7	30	59	16th Dist., LL 41	P/A	7	106
Bassett		Marilyn (Mrs),etal		State Aid Highway System	7	21	59	9:00 AM	6	30	59	7	22	59	Project # S1692(2)	R/WD	7	87
Bassett		Marilyn (Mrs),etal		J. W. Wells Lumber Co.	11	30	61	9:00 AM	11	21	61	12	4	61	11th Dist., LL 429, 190 A.	T/L	7	559
Bassett		Marilyn, etal		Hercules Powder Co.	4	3	62	8:50 AM	3	2	62	4	3	62	11th Dist., LL 339, 100 A.. etal	Wood/ Lease	8	47
Bassett		Marilyn H.		W. H. Herrin, Jr.	11	20	68	10:20 AM	8	8	68	11	20	68	Power of Attorney	P/A	10	184
Bassett		Marilyn H., etal		The Langdale Co.	12	19	68	8:45 AM	12	16	68	12	19	68	11th Dist., LL 401, 60 A.. etal	W/D	10	201
Bassett		Marilyn Hubbard, etal		Elaine Herrin Stickley	3	14	69	9:45 AM	2	3	69	3	18	69	11th Dist., LL 430, Town of Howell	W/D	10	256
Bassett		Marilyn H., etal		The Langdale Co.	6	19	69	11:00 AM	6	16	69	6	19	69	11th Dist., LL 430	D	10	292

GRANTOR FILING DOCKET AND GENERAL INDEX TO REALTY DEEDS AND MORTGAGES — Echols County, Ga.

REG. U. S. PAT. OFFICE *Chambers* County Indexes Since 1888 An Identifying Trade Mark

 **Locate Family Name by Front Index**

COTT FAMILY NAME INDEX NO. 0 © 1949
MADE BY THE COTT INDEX COMPANY, COLUMBUS, OHIO
SOLD BY JIM CLYBURN, INC., TIFTON, GA.

GRANTORS FAMILY NAMES	GIVEN NAMES ABCDEFGHIJ	GIVEN NAMES KLMNO	GIVEN NAMES PQRSTUVWXYZ	GRANTEES	DATE OF FILING				DATE OF INSTRUMENT			DATE OF RECORD			LOCATION OF PROPERTY OR OTHER DESCRIPTION	KIND OF INST.	BOOK	PAGE
					Month	Day	Year	Hr. M.	Month	Day	Year	Month	Day	Year				
Beaty			W. A.	Aura Beaty (Mrs)	11	7	32	12:00 N	11	7	32	11	14	32	16th Dist., LL 189, 150 A.	W/D	Y	134
Beaty		John K.		Pennsylvania Mutual Life Insurance Co.					12	14	32	12	28	32	16th Dist., LL 190, 424, Foreclosure Deed	D/F	Y	153
Beaty	Aura (Mrs)			Hamilton Turpentine Co.	11	26	35	2:00 PM	11	15	35	11	27	35	16th Dist., LL 189, 300 A.	T/L	Y	481
Beaty			W. A.	Hamilton Turpentine Co.	11	26	35	2:00 PM	11	15	35	11	27	35	16th Dist., LL 189, 300 A.	T/L	Y	481
Beaty		J. W.		Irvin Griffis	6	25	42	2:00 PM	3	16	36	6	25	42	12th Dist., LL 80, Town of Fruitland L. 24-28, B. 61	W/D	A1	95
Beaty	Aura (Mrs), etal			Charles W. Smith, etal	2	17	43	1:00 PM	2	17	43	2	17	43	16th Dist., LL 189, 300 A.	W/D	A1	169

GRANTOR FILING DOCKET AND GENERAL INDEX TO REALTY DEEDS AND MORTGAGES — Echols County, Ga.

REG. U. S. PAT. OFFICE *Chas. McCort* County Indexes Since 1889 An Identifying Trade Mark

👉 **Locate Family Name by Front Index**

COTT FAMILY NAME INDEX NO. 0 © 1949
MADE BY THE COTT INDEX COMPANY, COLUMBUS, OHIO
SOLD BY JIM CLYBURN, INC., TIFTON, GA.

(23)

GRANTORS FAMILY NAMES	GIVEN NAMES ABCDEFGHIJ	GIVEN NAMES KLMNO	GIVEN NAMES PQRSTUVWXYZ	GRANTEES	DATE OF FILING				DATE OF INSTRUMENT			DATE OF RECORD			LOCATION OF PROPERTY OR OTHER DESCRIPTION	KIND OF INST.	BOOK	PAGE
					Month	Day	Year	Hr. M.	Month	Day	Year	Month	Day	Year				
Beecherel		L. A.		Republic National Bank of Dallas	5	28	45	12:00 N	5	21	45	6	16	45	Change of Depository	C/D	A2	195
Beecherel		L. A.		Republic National Bank of Dallas	2	11	46	12:00 N	1	11	46	2	20	46	Change of Depository	C/D	A2	416
Beecherel		L. A., etal		Curry A. McDaniel	7	8	57	9:00 AM	7	1	57	7	10	57	13th Dist., LL 536, 410 A., 1/16th undivided interest	Min/D	6	294
Beecherel		L. A., etal		Curry A. McDaniel	7	8	57	9:00 AM	7	1	57	7	12	57	16th Dist., LL 148, 100 A., LL 175, 50 A.	M/R&R/T	6	295
Beecherel		L. A.		W. M. Beecherel	7	8	57	9:00 AM	7	1	57	7	12	57	16th Dist., LL 148, 100 A., LL 178, 50 A.	M/R&R/T	6	296
Beecherel		Louis A., etal		Curry A. McDaniel	7	8	57	9:00 AM	7	1	57	7	12	57	13th Dist., LL 395, 490 A.	Min/D	6	297
Beecherel		Louis A., etal		W. M. Beecherel	7	8	57	9:00 AM	7	1	57	7	12	57	16th Dist., LL 55, 260 A. LL 38, 238 A	Min/D	6	298
Beecherel		Louis A., etal		Curry A. McDaniel	7	8	57	9:00 AM	7	1	57	7	12	57	16th Dist., LL 55, 260 A. LL 38, 238, A.	Min/D	6	299
Beecherel		Louis A., etal		W. M. Beecherel	7	8	57	9:00 AM	7	1	57	7	12	57	13th Dist., LL 395, 490 A.	Min/D	6	300
Beecherel		L. A., etal		W. M. Beecherel	8	8	57	9:00 AM	7	1	57	7	10	57	13th Dist., LL 536, 410 A 1/4 of mineral interest	Min/D	6	293
Beecherel		L. A., etal		E. G. Senter, Jr.	8	26	57	9:00 AM	7	1	57	8	28	57	16th Dist., LL 148, 100 A. LL 175, 50 A.	M/R&R/T	6	314
Beecherel		L. A., etal		E. G. Senter, Jr.	8	26	57	9:00 AM	7	1	57	8	28	57	13th Dist., LL 536, 410 A.	M/R&R/T	6	315

GRANTOR FILING DOCKET AND GENERAL INDEX TO REALTY DEEDS AND MORTGAGES — Echols County, Ga.

REG. U. S. PAT. OFFICE *Chas. McCall* County Indexes Since 1888 An Identifying Trade Mark

Locate Family Name by Front Index


COTT FAMILY NAME INDEX NO. 0 © 1949
MADE BY THE COTT INDEX COMPANY, COLUMBUS, OHIO
SOLD BY JIM CLYBURN, INC., TITTON, GA.

(26)

GRANTORS FAMILY NAMES	GIVEN NAMES ABCDEFGHIJ	GIVEN NAMES KLMNO	GIVEN NAMES PQRSTUWXYZ	GRANTEES	DATE OF FILING				DATE OF INSTRUMENT			DATE OF RECORD			LOCATION OF PROPERTY OR OTHER DESCRIPTION	KIND OF INST.	BOOK	PAGE
					Month	Day	Year	Hr. M.	Month	Day	Year	Month	Day	Year				
Belote			J. H.	First National Bank of Valdosta	5	22	34	4:00 PM	4	9	34	5	22	34	11th Dist., LL 173, 15 A.	M/D	Y	355
Belote			Sarah (Mrs)	Edna Belote	1	6	36	PM	1	21	35	1	8	36	11th Dist., LL 476, 3 A.	W/D	Y	492
Belote			J. H.	Echols County	8	28	36	3:00 PM	11	5	35	8	28	36	11th Dist., LL 476, 15 A.	Tax/D	Y	545
Belote			J. H.	Clyde Sheffield	6	9	37	10:00 AM	11	30	36	6	10	37	11th Dist., LL 476, 15 A.	W/D	Z	69
Belote	Edna L			Echols County Board of Commissioners	3	1	38	9:00 AM	2	14	38	3	1	38	LL 476, Town of Mayday 20'X20' Lot	W/D	Z	220
Belote			James H.	Mae Turner Sheffield (Mrs)	3	27	41	10:00 AM	3	24	41	3	27	41	11th Dist., LL 491, Part of a 100 A. Tract	W/D	Z	559
Belote			W. F.	John Hancock Mutual Life Insurance Co.	9	21	59	11:00 AM	9	17	59	9	22	59	11th Dist., LL 526, 751.1 A.	S/D	7	134
Belote			W. F.	Langdale Timber Co.	11	27	59	8:30 AM	11	16	59	11	30	59	11th Dist., LL 526, 865 A.	W/D	7	158
Belote			Janie M. (Mrs)	L. T. Touchton, etal	4	21	64	10:00 AM	4	20	64	4	23	64	11th Dist., LL 492	S/D	8	425
Belote			Janie M. (Mrs)	Mary Sue Cowart Norsworthy (Mrs)	3	1	65	9:55 AM	3	1	65	3	3	65	11th Dist., LL 492, 1 A.	W/D	9	24

GRANTOR FILING DOCKET AND GENERAL INDEX TO REALTY DEEDS AND MORTGAGES — Echols County, Ga.

REG. U. S. PAT. OFFICE *Chas. McCall* County Indexes Since 1888
An Identifying Trade Mark

 **Locate Family Name by Front Index**

COTT FAMILY NAME INDEX NO. 0 © 1949
MADE BY THE COTT INDEX COMPANY, COLUMBUS, OHIO
SOLD BY JIM CLYBURN, INC., TITTON, GA.

(27)

GRANTORS FAMILY NAMES	GIVEN NAMES ABCDEFGHIJ	GIVEN NAMES KLMNO	GIVEN NAMES PQRSTUWXYZ	GRANTEES	DATE OF FILING				DATE OF INSTRUMENT			DATE OF RECORD			LOCATION OF PROPERTY OR OTHER DESCRIPTION	KIND OF INST.	BOOK	PAGE
					Month	Day	Year	Hr. M.	Month	Day	Year	Month	Day	Year				
Bembry	Elwood, etal			Elwood Bembry, etal	3	17	80	3:30 PM				3	17	80	13th Dist., LL 460	Affid	18	664
Bembry		Mary, etal		Elwood Bembry, etal	3	17	80	3:30 PM				3	17	80	13th Dist., LL 460	Affid	18	664
Bembry	Elwood			Camiel Dekyzer	3	17	80	3:30 PM	3	14	80	3	17	80	13th Dist., LL 460	W/D	18	665
Bembry		Mary		Camiel Dekyzer	3	17	80	3:30 PM	3	14	80	3	17	80	13th Dist., LL 460	W/D	18	665

GRANTOR FILING DOCKET AND GENERAL INDEX TO REALTY DEEDS AND MORTGAGES — Echols County, Ga.

REG. U. S. PAT. OFFICE *Chas. McCall* County Indexes Since 1888 An Identifying Trade Mark

 **Locate Family Name by Front Index**

COTT FAMILY NAME INDEX NO. 0 © 1949
MADE BY THE COTT INDEX COMPANY, COLUMBUS, OHIO
SOLD BY JIM CLYBURN, INC., TIFTON, GA.

(29)

GRANTORS FAMILY NAMES	GIVEN NAMES ABCDEFGHIJ	GIVEN NAMES KLMNO	GIVEN NAMES PQRSTUVWXYZ	GRANTEES	DATE OF FILING			DATE OF INSTRUMENT			DATE OF RECORD			LOCATION OF PROPERTY OR OTHER DESCRIPTION	KIND OF INST.	BOOK	PAGE	
					Month	Day	Year	Hr. M.	Month	Day	Year	Month	Day					Year
Bennett		J. A.		Baldwin-Lewis-Pace Co.	3	12	29	9:00 AM	3	3	28	3	23	28	To secure debt of \$12,000	M/D	X	72
Bennett	H. E.			Washington Butler	4	24	28	3:00 PM	11	7	27	5	8	28	12th Dist., LL 76, 4A.	W/D	X	88
Bennett	A. G.			Bank of Homerville	8	7	29	3:00 PM	8	5	29	8	24	29	12th Dist., LL 76, 26 A. Town of Haylow 12 lots B. 84	M/D	X	411
Bennett	A. G.			Mrs. C. M. Boyd	6	12	30	9:00 AM	2	8	30	6	21	30	12th Dist., LL 77 Town of Haylow	W/D	X	523
Bennett			W. D.	Superior Pine Products Company	4	6	31	10:00 AM	2	1	31	4	24	31	Personal Property pertaintint to Turpentine Products	M/D	X	8
Bennett		N. L.		George Collier	11	7	31	12:00 N	11	7	31	11	23	31	13th Dist., LL 69, 70, 200 A.	M/D	Y	53
Bennett		N. L.		Dennis Sears, Sr.					1	30	33	2	10	33	13th Dist., LL 169, 70, 79, & 80, 680 A.	T/L	Y	177
Bennett		J. A.		Turpentine Rosin Factors, Inc.	2	27	33	2:00 PM	2	1	33	3	2	33	12th Dist., LL 17, etal	M/D	Y	188
Bennett		J. J.		Bennett and Langdale Co.	1	23	34	2:00 PM	1	20	34	1	23	34	12th Dist., LL 149, 245 A.	T/L	Y	277
Bennett	A. G.			Bennett and Langdale Co.	2	6	34	2:00 PM	1	3	34	2	10	34	12th Dist., LL 76, 26 A.	T/L	Y	292
Bennett	Cordie (Mrs)			Mrs. W. H. Herrin, Sr.	6	10	35	10:00 AM	6	10	35	6	10	35	16th Dist., LL 99	W/D	Y	458
Bennett		Ida (Mrs)		J. M. Hunter					1	26	37	2	9	37	16th Dist., LL 186, 75 A.	W/D	Y	595
Bennett		N. L.		Roberts Investment Co.	3	20	37	10:00 AM	12	19	36	3	22	37	LL 70, 100 A.	T/L	Z	23
Bennett	A. G., Sr.			Roberts Investment Co.	3	20	37	10:00 AM	1	2	37	3	22	37	12th Dist., LL 77, Town of Haylow 12 lots, B. 53	W/D	Z	23
Bennett	A. G., Sr.			Loran Bennett, etal	3	25	37	2:00 PM	12	31	35	3	26	37	12th Dist., LL 76, 30 A., Town of Haylow L#1,3,4, B.104	W/D	Z	26
Bennett	A. G., Jr.			Loran Bennett, etal	3	25	37	2:00 PM	12	31	35	3	26	37	12th Dist., LL 76, 30 A., Town of Haylow L#1,3,4, B.104	W/D	Z	26

GRANTOR FILING DOCKET AND GENERAL INDEX TO REALTY DEEDS AND MORTGAGES — Echols County, Ga.

(29)

REG. U. S. PAT. OFFICE *Chambers* County Indexes Since 1888 An Identifying Trade Mark

Locate Family Name by Front Index

COTT FAMILY NAME INDEX NO. 9 © 1949
MADE BY THE COTT INDEX COMPANY, COLUMBUS, OHIO
SOLD BY JIM GYBURN, INC., TIFTON, GA.

GRANTORS FAMILY NAMES	GIVEN NAMES ABCDEFGHIJ	GIVEN NAMES KLMNO	GIVEN NAMES PQRSTUWXYZ	GRANTEES	DATE OF FILING				DATE OF INSTRUMENT			DATE OF RECORD			LOCATION OF PROPERTY OR OTHER DESCRIPTION	KIND OF INST.	BOOK	PAGE
					Month	Day	Year	Hr. M.	Month	Day	Year	Month	Day	Year				
Bennett			Wilbur	Loran Bennett, etal	3	25	37	2:00 PM	12	31	35	3	26	37	12th Dist., LL 76, 30 A. Town of Haylow L#1,3,4, B.104	W/D	Z	26
Bennett	A. G.			Roberts Investment Co.	11	16	37	2:00 PM	10	16	37	11	17	37	12th Dist., Town of Haylow Lot # 1, 4, 5, B. 56 etal	QCD	Z	154
Bennett		N. L.		Dawsey and Powell, etal	2	10	38	2:00 PM	1	31	38	2	15	38	Turpentine holdings with Assignment	L/A	Z	198
Bennett		Ida (Mrs)		Hamilton Turpentine Co.	2	26	38	2:00 PM	2	25	38	3	1	38	16th Dist., LL 186, 75 A.	T/L	Z	219
Bennett		N. L.		H. Langdale	10	19	38	9:30 AM	10	17	38	10	19	38	13th Dist., LL 70, 20 A.	W/D	Z	295
Bennett		Herman etal		J. H. Raulerson	7	12	39	3:00 PM	7	12	39	7	12	39	12th Dist., LL 76, 46 A.	W/D	Z	372
Bennett		Loran		J. H. Raulerson	7	12	39	3:00 PM	7	12	39	7	12	39	12th Dist., LL 76, 46 A.	W/D	Z	372
Bennett		N. L.		J. J. Powell	1	16	40	10:00 AM	1	16	40	1	16	40	13th Dist., LL 70, 79, 80 With Assignment	T/L	Z	448
Bennett		N. L.		J. J. Powell, etal	4	8	41	10:00 AM	3	6	41	4	8	41	Extension of Lease executed 1-16-40	Ex/L	Z	561
Bennett		Herman, etal		N. L. Bennett	4	23	41	9:00 AM	4	15	41	4	23	41	Town of Haylow L 1, 2, 3, B. 104 etal.	W/D	Z	566
Bennett		Loran etal		N. L. Bennett	4	23	41	9:00 AM	4	15	41	4	23	41	Town of Haylow L 1, 2, 3, B. 104 eta.	W/D	Z	566
Bennett		W. D.		Hercules Powder Co.	5	17	41	6:00 PM	4	19	41	5	20	41	12th Dist., LL 5, 20 A. etal Conveyance of wood rights	Wood Rights	Z	577
Bennett		J. A.		Hercules Powder Co.	5	17	41	6:00 PM	4	19	41	5	20	41	12th Dist., LL 5, 20 A. etal Conveyance of wood rights	Wood Rights	Z	577
Bennett		J. A.		H. Langdale, etal	12	12	41	10:00 AM	11	25	41	12	15	41	13th Dist., LL 77, Town of Haylow	W/D	A1	40
Bennett		J. J.		Lonnie Carter, etal	12	18	41	9:00 AM	11	20	41	12	18	41	Town of Haylow L# 4 B. 135	W/D	A1	43
Bennett		Loran		J. H. Raulerson	2	23	42	10:00 AM	1	27	41	2	23	42	12th Dist., LL 76, 46 A.	W/D	A1	64

GRANTOR FILING DOCKET AND GENERAL INDEX TO REALTY DEEDS AND MORTGAGES — Echols County, Ga.

REG. U. S. PAT. OFFICE *Chas. McCall* County Indexes Since 1888
An Identifying Trade Mark

Locate Family Name by Front Index

COTT FAMILY NAME INDEX NO. 0 © 1949
MADE BY THE COTT INDEX COMPANY, COLUMBUS, OHIO
SOLD BY JIM CLYBURN, INC., TUSTON, GA.

(29)

GRANTORS FAMILY NAMES	GIVEN NAMES ABCDEFGHIJ	GIVEN NAMES IJKLMNO	GIVEN NAMES PQRSTUVWXYZ	GRANTEES	DATE OF FILING			DATE OF INSTRUMENT			DATE OF RECORD			LOCATION OF PROPERTY OR OTHER DESCRIPTION	KIND OF INST.	BOOK	PAGE	
					Month	Day	Year	Hr. M.	Month	Day	Year	Month	Day					Year
Bennett		N. L.		Hercules Powder Co.	8	10	43	10:00 AM	8	4	43	8	10	43	13th Dist., LL 69, 200 A. etal	Wood Rights	A1	217
Bennett			W. D.	Humble Oil and Refining Co.	11	22	43		10	9	43	11	24	43	11th Dist., LL 223, 12,288 A	OGML	A1	261
Bennett		N. L.		R. S. Monroe	2	9	45	5:50 PM	2	6	45	3	20	45	13th Dist., LL 69, 70, 79, 80 860 A.	OGML	A2	107
Bennett		Ida (Mrs)		Ferman F. Staten	8	21	47	11:00 AM	8	21	47	8	21	47	16th Dist., LL 186, 75 A..	W/D	A2	584
Bennett			W. D.etal	M. B. Wingate	6	1	48	12:00 N	5	28	48	6	4	48	12th Dist., LL 207, 490 A. etal With assignment	T/L	A3	90
Bennett			W. D.etal	L. T. Raulerson	6	11	48	6:00 PM	6	11	48	6	12	48	12th Dist., LL 77 Town of Haylow	W/D	A3	85
Bennett			W. D.etal	R. S. Monroe					6	9	48	10	18	48	12th Dist., LL 78, 210 A. etal	OGML	A3	119
Bennett		J. A. etal		R. S. Monroe	11	5	48	10:00 AM	8	26	48	11	17	48	12th Dist., LL 149, 280 A. in Clinch and Echols Co.	OGML	A3	209
Bennett		J. J. etal		R. S. Monroe	11	5	48	10:00 AM	8	26	48	11	17	48	12th Dist., LL 149, 280 A. in Clinch and Echols Co.	OGML	A3	209
Bennett			W. D.etal	R. S. Monroe	11	5	48	10:00 AM	8	26	48	11	17	48	12th Dist., LL 149, 280 A. in Clinch and Echols Co.	OGML	A3	209
Bennett		N. L.		Joe Rewis	11	10	48	9:00 AM	11	4	48	11	12	48	13th Dist., LL 70, 80, 340 A	W/D	A3	200
Bennett			P. M.etal	Baldwin, Brothers	1	8	49	6:00 PM	1	13	08	1	20	49	11th & 12th Dist., Clinch Co. Town of Withers	Contr Agr	A3	244
Bennett	A. G. etal			Baldwin, Brothers	1	8	49	6:00 PM	1	13	08	1	20	49	11th & 12th Dist., Clinch Co. Town of Withers	Contr Agr	A3	244
Bennett	H. D. etal			Baldwin, Brothers	1	8	49	6:00 PM	1	13	08	1	20	49	11th & 12th Dist., Clinch Co. Town of Withers	Contr Agr	A3	244
Bennett		J. J. etal		Baldwin, Brothers	1	8	49	6:00 PM	1	13	08	1	20	49	11th & 12th Dist., Clinch Co. Town of Withers	Contr Agr	A3	244
Bennett		R. G.		Lee L. Roberson	1	8	49	6:00 PM	8	23	12	1	20	49	12th Dist., LL 215, 245 A. Clinch Co.	W/D	A3	247

GRANTOR FILING DOCKET AND GENERAL INDEX TO REALTY DEEDS AND MORTGAGES — Echols County, Ga.

(29)

REG. U. S. PAT. OFFICE *Chambers* County Indexes Since 1888 An Identifying Trade Mark

Locate Family Name by Front Index

COTT FAMILY NAME INDEX NO. 0 © 1949
MADE BY THE COTT INDEX COMPANY, COLUMBUS, OHIO
SOLD BY JIM CLEBURN, INC., TIFTON, GA.

GRANTORS FAMILY NAMES	GIVEN NAMES ABCDEFGHIJ	GIVEN NAMES KLMNO	GIVEN NAMES PQRSTUWXYZ	GRANTEES	DATE OF FILING				DATE OF INSTRUMENT			DATE OF RECORD			LOCATION OF PROPERTY OR OTHER DESCRIPTION	KIND OF INST.	BOOK	PAGE
					Month	Day	Year	Hr. M.	Month	Day	Year	Month	Day	Year				
Bennett		J. J. etal		W. D. Bennett, etal	8	23	50	10:00 AM	8	21	50	8	23	50	13th Dist., LL 149, 245 A.	QCD	A3	370
Bennett		J. A. etal		W. D. Bennett, etal	8	23	50	10:00 AM	8	21	50	8	23	50	13th Dist., LL 149, 245 A.	QCD	A3	370
Bennett			Pearl (Mrs)	King Industries, Inc.	4	27	51	9:00 AM	4	10	51	4	27	51	13th Dist., LL 159, 490 A.	T/L	A3	491
Bennett			W. D.	State Highway Department of Georgia	8	8	51	10:00 AM	7	17	51	8	14	51	12th Dist., LL 78, 79, 17.734 A., Project #SP1219A Hwy. 187	R/WD	A3	550
Bennett			W. D.	H. Langdale	10	27	51	10:00 AM	3	13	50	10	29	51	12th Dist., LL 149, 245 A. 1/2 undivided interest	W/D	A3	575
Bennett	Bennie G.	etal		N. L. Bennett (Mrs)	3	11	52	2:00 PM	2	4	52	3	12	52	Town of Haylow L# 1-4, B. 104 L.#2, B. 103	W/D	A4	26
Bennett		Noah L., Jr.		N. L. Bennett (Mrs)	3	11	52	2:00 PM	2	4	52	3	12	52	Town of Haylow L#1-4, B. 104 L.#2, B. 103	W/D	A4	26
Bennett			W. D.etal	Georgia Power and Light Company	3	13	52	10:00 AM	12	1	51	3	17	52	12th Dist., LL 355, 294, 222, etal	Ease R/W	A4	31
Bennett		N. L.		Georgia Power and Light Company	3	13	52	10:00 AM	12	1	51	3	17	52	13th Dist., LL 70	Ease R/W	A4	34
Bennett		N. L. (Mrs.)		Bennie Bennett	8	31	52	9:00 AM	5	13	52	9	1	52	12th Dist., LL 77, Town of Haylow L# 2, B. 103	W/D	A4	64
Bennett		Noah, Jr. etal		Bennie G. Bennett	11	18	52	10:00 AM	11	17	52	11	18	52	13th Dist., LL 69 & 70, 36 A.	W/D	A4	84
Bennett	Bennie G.			Noah Bennett, Jr.	11	18	52	11:00 AM	11	18	52	11	18	52	13th Dist., LL 69 & 70, 108 A.	W/D	A4	85
Bennett	Bennie G.	etal		(Mrs) Lella Bennett Defresse etal	11	18	52	2:30 PM	11	18	52	11	18	52	13th Dist., LL 69 & 70, 36 A.	W/D	A4	86
Bennett		Noah, Jr. etal		(Mrs) Lella Bennett Defresse etal	11	18	52	2:30 PM	11	18	52	11	18	52	13th Dist., LL 69 & 70, 36 A.	W/D	A4	86
Bennett			W. D.	Langdale Co., The	2	7	53	10:00 AM	1	28	53	2	10	53	13th Dist., LL 6, 7 All of Lot LL 70, 25 A. etal	W/D	A4	158
Bennett			Sudie (Mrs) etal	Sesh H. Register	4	10	53	10:30 AM	4	10	53	4	10	53	13th Dist., LL 78, 310 A. 1/6th Undivided interest	W/D	A4	221

GRANTOR FILING DOCKET AND GENERAL INDEX TO REALTY DEEDS AND MORTGAGES — Echols County, Ga.

REG. U. S. PAT. OFFICE *Chas. McKee* County Indexes Since 1888
An Identifying Trade Mark

👉 **Locate Family Name by Front Index**

COTT FAMILY NAME INDEX NO. 0 © 1949
MADE BY THE COTT INDEX COMPANY, COLUMBUS, OHIO
SOLD BY JIM CLYBURN, INC., TIFTON, GA.

GRANTORS FAMILY NAMES	GIVEN NAMES ABCDEFGHIJ	GIVEN NAMES KLMNO	GIVEN NAMES PQRSTUVWXYZ	GRANTEES	DATE OF FILING			DATE OF INSTRUMENT			DATE OF RECORD			LOCATION OF PROPERTY OR OTHER DESCRIPTION	KIND OF INST.	BOOK	PAGE	
					Month	Day	Year	Hr. M.	Month	Day	Year	Month	Day					Year
Bennett	Bennie G.			Arzel Register, etal	5	26	53	5:00 PM	5	26	53	5	27	53	13th Dist., LL 69, 70, 72 A.	M/D	A4	231
Bennett		Mildred (Mrs) etal		D. B. Daniels	6	9	54	12:00 N	11	25	52	6	22	54	2 A. Town of Statenville "Dr. Hall Place"	W/D	A4	523
Bennett			Pearl (Mrs)	F. M. Dickerson	2	28	55	12:00 N	2	10	55	2	28	55	13th Dist., LL 159, 160, 141, 81 & 82, 490 A. each	W/D	5	153
Bennett	Cleo			Ferman F. Staten	3	9	56	3:00 PM	3	9	56	3	9	56	Town of Statenville W. side Hwy. #129 (1 Log house)	M/D	5	322
Bennett			W. D.	E. F. Blair, etal	3	21	56	8:00 PM	3		56	3	26	56	16th Dist., LL 101, 5 A.	QCD	5	329
Bennett	Bennie G., etal			N. L. Bennett, Jr.	12	31	56	5:00 PM	12	19	56	1	1	57	13th Dist., LL 70, 144.7 A.	W/D	5	491
Bennett		N. L., Jr.		L. T. Raulerson	1	2	57	5:00 PM	1	2	57	1	7	57	13th Dist., LL 70, 144.7 A.	W/D	5	497
Bennett		Irvin etal		Ora Lee Padgett (Mrs)	9	15	58	9:00 AM	7	17	58	9	16	58	16th Dist., LL 83, 3.02 A.	M/D	6	501
Bennett	Eloise, etal			Ora Lee Padgett (Mrs)	9	15	58	9:00 AM	7	17	58	9	16	58	16th Dist., LL 83, 3.02 A.	M/D	6	501
Bennett		Jack Talmadge		Hamilton County Bank	12	3	58	8:30 AM	11	28	58	12	4	58	11th Dist., LL 476, 3 A.	S/D	6	563
Bennett		Nell Zeigler etal		Nolie Zeigler White	7	23	59	10:00 AM	5	11	58	7	24	59	11th Dist., LL 478, 75 A.	W/D	7	103
Bennett	Betty Zeigler etal			Nolie Zeigler White	7	23	59	10:00 AM	5	11	58	7	24	59	11th Dist., LL 478, 75 A.	W/D	7	103
Bennett		Jack Talmadge		Gene Bennett	4	22	60	9:45 AM	4	22	60	4	22	60	11th Dist., LL 476, 1 A.	W/D	7	244
Bennett	Gene etal			Jim Walter Corporation	5	9	60	8:30 AM	4	22	60	5	9	60	11th Dist., LL 476, 1 A.	S/D	7	245
Bennett	Alma Jean, etal			Jim Walter Corporation	5	9	60	8:30 AM	4	22	60	5	9	60	11th Dist., LL 476, 1 A.	S/D	7	245
Bennett		N. L.		Ware County Light and Power Co.	8	25	60	8:30 AM	3	25	27	8	25	60	13th Dist., LL 70, 79 R/W for lines etc.	R/W Ease.	7	279

GRANTOR FILING DOCKET AND GENERAL INDEX TO REALTY DEEDS AND MORTGAGES — Echols County, Ga.

(29)

REG. U. S. PAT. OFFICE *Chambers* County Indexes Since 1888 An Identifying Trade Mark

👉 **Locate Family Name by Front Index**

COTT FAMILY NAME INDEX NO. 8 © 1949
MADE BY THE COTT INDEX COMPANY, COLUMBUS, OHIO
SOLD BY JIM CLYBURN, INC., TITON, GA.

GRANTORS FAMILY NAMES	GIVEN NAMES ABCDEFGHIJ	GIVEN NAMES KLMNO	GIVEN NAMES PQRSTUWXYZ	GRANTEES	DATE OF FILING				DATE OF INSTRUMENT			DATE OF RECORD			LOCATION OF PROPERTY OR OTHER DESCRIPTION	KIND OF INST.	BOOK	PAGE
					Month	Day	Year	Hr. M.	Month	Day	Year	Month	Day	Year				
Bennett	E. G. E. G. (Mrs)			D. B. Daniels, etal	10	3	60	10:50 AM	6	19	56	10	3	60	16th Dist., LL 43, Northtown Add. to Statenville L. 5, B.N	S/D	7	313
Bennett	Grover A., etal			Jack Talmadge Bennett	1	11	61	12:00 N	11	30	60	1	12	61	11th Dist., LL 489, 1 1/2 A.	W/D	7	352
Bennett		Martha Nell, etal		Jack Talmadge Bennett	1	11	61	12:00 N	11	30	60	1	12	61	11th Dist., LL 489, 1 1/2 A.	W/D	7	352
Bennett		Martha Rewis, etal		Gladys Rewis Deloach	3	12	62	8:30 AM	3	10	62	3	14	62	13th Dist., LL 79, 17 A.	W/D	8	32
Bennett		Irvin, etal		Charlie M. Culpepper	4	17	62	9:20 AM	4	16	62	4	17	62	16th Dist., LL 83, 3.02 A.	W/D	8	53
Bennett	Eloise, etal			Charlie M. Culpepper	4	17	62	9:20 AM	4	16	62	4	17	62	16th Dist., LL 83, 3.02 A.	W/D	8	53
Bennett			Vernon	D. B. Daniels, etal	6	1	62	2:50 PM	5	15	62	6	6	62	16th Dist., LL 50, Nellie Herndon Sub., L 10, B. A	M/D	8	64
Bennett		N. L., Jr.		Bennie G. Bennett	11	6	62	10:45 AM	10	19	62	11	8	62	12th Dist., LL 77, Town of Haylow	W/D	8	117
Bennett	Clifford			L. T. Raulerson	12	6	62	2:25 PM	12	6	62	12	10	62	16th Dist., LL 4	S/D	8	137
Bennett			Vernon	Daniels & Herndon	5	23	63	1:25 PM	5	6	63	5	23	63	16th Dist., LL 50, Nellie Herndon Sub. L 10, B. A	W/D	8	229
Bennett		Jack		O. E. Sowell	8	6	64	11:00 AM	7	16	64	8	7	64	Howell Post Office Lot	W/D	8	473
Bennett		Jack Talmadge		Modern Homes Construction Co.	8	12	64	11:00 AM	7	30	64	8	14	64	11th Dist., LL 476, 1 A.	S/D	8	474
Bennett		Jack Talmadge		Lloyd Tomlinson	7	22	65	9:15 AM	7	22	65	7	26	65	11th Dist., LL 489, 1 1/2 A.	W/D	9	91
Bennett		Jack Talmadge		Walton W. Wright	7	22	65	10:30 AM	7	19	65	7	26	65	11th Dist., LL 476, 3 A.	W/D	9	91
Bennett		Jack Talmadge		Modern Homes Construction Co.	10	4	65	8:45 AM	8	27	65	10	4	65	11th Dist., LL 476, 1 A.	W/D	9	110
Bennett		Martha R., etal		Southern Wood Preserving Co.	3	15	66	11:30 AM	3	12	66	3	16	66	13th Dist., LL 80, 79, 345 A.	Timber Contr	9	262

GRANTOR FILING DOCKET AND GENERAL INDEX TO REALTY DEEDS AND MORTGAGES — Echols County, Ga.

REG. U. S. PAT. OFFICE *Charmelle* County Indexes Since 1888 An Identifying Trade Mark

👉 **Locate Family Name by Front Index**

COTT FAMILY NAME INDEX NO. 0 © 1949
MADE BY THE COTT INDEX COMPANY, COLUMBUS, OHIO
SOLD BY JIM CLYBURN, INC., TIFTON, GA.

(29)

GRANTORS FAMILY NAMES	GIVEN NAMES ABCDEFGHIJ	GIVEN NAMES KLMNO	GIVEN NAMES PQRSTUWXYZ	GRANTEES	DATE OF FILING				DATE OF INSTRUMENT			DATE OF RECORD			LOCATION OF PROPERTY OR OTHER DESCRIPTION	KIND OF INST.	BOOK	PAGE
					Month	Day	Year	Hr. M.	Month	Day	Year	Month	Day	Year				
Bennett	Gene			Jack T. Bennett	4	12	66	11:40 AM	5	27	63	4	12	66	11th Dist., LL 476, 1 A.	W/D	9	269
Bennett		Jack		Ralph Daugharty, etal	4	15	66	2:15 PM	4	14	66	4	18	66	11th Dist., LL 476, 1 A.	W/D	9	270
Bennett		Janice Faye Kinsey		Eva Mae Chitty Kinsey	1	14	69	11:15 AM	1	13	69	1	15	69	16th Dist., LL 102, 2 A.	W/D	10	221
Bennett		Janice Faye Kinsey		Eva Nell Kinsey Culpepper	1	14	69	11:15 AM	1	13	69	1	15	69	16th Dist., LL 102, 12 A.	W/D	10	222
Bennett	Betty Zeigler, etal			Nolie Stinson Zeigler(Mrs)	2	27	70	2:00 PM	1	1	70	3	3	70	11th Dist., LL 478, 5 A.	W/D	10	421
Bennett	Betty Zeigler, etal			Odelle Zeigler Stinson, etal	2	27	70	2:00 PM	1		70	3	3	70	11th Dist., LL 442, 75 A.	W/D	10	422
Bennett		Martha R. etal		Echols County	4	20	70	10:00 AM	4	9	70	4	21	70	Project # PR107	R/WD	10	468
Bennett	Bennie G.			Echols County	4	29	70	8:40 AM	4	28	70	4	29	70	Project # PR107	R/WD	10	475
Bennett		Noah, Jr.		Echols County	4	30	70	12:30 PM	4	28	70	5	1	70	Project #PR107	R/WD	10	477
Bennett	Betty Jean Zeigler			Wesley C. Zeigler	9	2	70	9:00 AM	12	29	69	9	2	70	Power of Attorney	P/A	10	535
Bennett	Bennie G.			Echols County	9	30	70	10:00 AM	8	4	73	10	2	70	LL 70, .75 A.	Soil Ease.	11	9
Bennett	Barbara Ann Carter			Jimmy Lamar Carter	11	12	70	10:40 AM	11	11	70	11	13	70	11th Dist., LL 301, 1 A.	QCD	11	59
Bennett		Jack T.		Willie G. Hughes, etal	12	4	70	10:55 AM	9	11	70	12	8	70	11th Dist., LL 430, Town of Howell L. 1, 2	W/D	11	64
Bennett			Vernon	Park Avenue Bank	12	7	70	2:10 PM	12	4	70	12	9	70	16th Dist., LL 53	L/D	11	67
Bennett		Janice Faye		Harry Bennett	3	25	71	8:45 AM	3	23	71	3	29	71	16th Dist., LL 102, 14 A.	W/D	11	111
Bennett		Janice Faye & Harry		First State Bank	3	25	71	8:45 AM	3	23	71	3	25	71	16th Dist., LL 101, 14 A.	L/D	11	111

GRANTOR FILING DOCKET AND GENERAL INDEX TO REALTY DEEDS AND MORTGAGES — Echols County, Ga.

(29)

REG. U. S. PAT. OFFICE *Chambers* County Indexes Since 1888 An Identifying Trade Mark

Locate Family Name by Front Index

COTT FAMILY NAME INDEX NO. 0 © 1949
MADE BY THE COTT INDEX COMPANY, COLUMBUS, OHIO
SOLD BY JIM CLYBURN, INC., TIFTON, GA.

GRANTORS FAMILY NAMES	GIVEN NAMES ABCDEFGHIJ	GIVEN NAMES KLMNO	GIVEN NAMES PQRSTUWXYZ	GRANTEES	DATE OF FILING				DATE OF INSTRUMENT			DATE OF RECORD			LOCATION OF PROPERTY OR OTHER DESCRIPTION	KIND OF INST.	BOOK	PAGE
					Month	Day	Year	Hr. M.	Month	Day	Year	Month	Day	Year				
Bennett			Vernon & Onnie Lee	Farmers Home Administration	5	12	71	8:31 AM	5	11	71	5	14	71	16th Dist., LL 43, Hercules Camp L. 18	S/D	11	241
Bennett	Harry & Janice Faye		Kinsey	Valdosta Onized Credit Union	8	27	71	8:45 AM	8	16	71	8	31	71	16th Dist., LL 102, 14 A.	L/D	11	295
Bennett		Janice Faye	Kinsey & Harry	First Federal Savings & Loan Association	9	1	71	8:30 AM	8	31	71	9	1	71	16th Dist., LL 102, 14 A.	S/D	11	298
Bennett	Betty Zeigler,	etal		David Zeigler	11	29	71	8:45 AM	11	26	71	11	29	71	11th Dist., LL 478, 23.304 A. "Tract # B"	W/D	11	342
Bennett	Betty Zeigler,	etal		Olaph White, etal	11	29	71	8:45 AM	11	26	71	11	29	71	11th Dist., LL 478, 46.608 A. "Tract # D"	W/D	11	343
Bennett	Bell			D. W. Herndon	12	28	71	8:35 AM	12	23	71	12	28	71	16th Dist., LL 50 Town of Statenville L. 1-4, B. P	S/D	11	363
Bennett	Clifford			Cleo & Margaret L. Bennett	1	24	72	11:55 AM	1	24	72	1	24	72	16th Dist., LL 4	W/D/G	11	371
Bennett		Ida		Cleo & Margaret L. Bennett	1	24	72	11:55 AM	1	24	72	1	24	72	16th Dist., LL 4	W/D/G	11	371
Bennett			Vernon	The Park Avenue Bank	10	5	72	8:30 AM	10		72	10	5	72	16th Dist., LL 43, Daniels & Herndon Estates L. 19, B. B	L/D	12	107
Bennett	Betty Zeigler,	etal		Lawrence Zeigler	10	12	72	10:00 AM	11	26	71	10	12	72	11th Dist., LL 478, 23.304 A.	W/D	12	119
Bennett			Vernon	James C. Carver, Jr.	7	2	73		7	2	73	7	2	73	16th Dist., LL 53, etal.	W/D	13	213
Bennett			Vernon	James C. Carver, Jr.	7	2	73		7	2	73	7	2	73	16th Dist., LL 43, Daniels & Herndon Estates L. 19, B. B	W/D	13	214
Bennett	Betty Zeigler & Jack T			Commercial Credit Plan, Inc.	5	13	74	4:25 PM	5	13	74	5	14	74	11th Dist., LL 478, 23.304 A. Tract #C of C.B. Zeigler Est.	S/D	13	694
Bennett			Vernon	James C. Carver, Jr.	7	5	74	8:40 AM	7	2	74	7	5	74	16th Dist., LL 53	W/D	14	43
Bennett			William Lamar etal	The Park Avenue Bank	7	5	74	8:45 AM	7	2	74	7	5	74	16th Dist., 53	L/D	14	45
Bennett	Harry & Janice Faye		Kinsey	First Federal Savings & Loan Association	11	1	74	8:55 AM	10	31	74	11	1	74	16th Dist., LL 102, 14 A.	S/D	14	169

GRANTOR FILING DOCKET AND GENERAL INDEX TO REALTY DEEDS AND MORTGAGES — Echols County, Ga.

REG. U. S. PAT. OFFICE *Chas. McCall* County Indexes Since 1888
An Identifying Trade Mark

👉 **Locate Family Name by Front Index**

COTT FAMILY NAME INDEX NO. 8 © 1949
MADE BY THE COTT INDEX COMPANY, COLUMBUS, OHIO
SOLD BY JIM CLYBURN, INC., TIFTON, GA.

(29)

GRANTORS FAMILY NAMES	GIVEN NAMES ABCDEFGHIJ	GIVEN NAMES KLMNO	GIVEN NAMES PQRSTUVWXYZ	GRANTEES	DATE OF FILING				DATE OF INSTRUMENT			DATE OF RECORD			LOCATION OF PROPERTY OR OTHER DESCRIPTION	KIND OF INST.	BOOK	PAGE	
					Month	Day	Year	Hr. M.	Month	Day	Year	Month	Day	Year					
Bennett			Jonnie Rewis, etal	L. A. Pate, etal	1	2	75	8:40 AM	6	4	74	1	2	75	13th Dist., LL 69, 70, 79, 80, 378.7385 A.	QCD	14	228	
Bennett				W.D., etal	The Langdale Co.	2	11	75	8:40 AM	2	7	75	2	11	75	12th Dist., LL 146, All of lot, etal	QCD	14	256
Bennett	Bell (Mrs)				Empire Banking Co.	3	21	75	8:45 AM	3	20	75	3	21	75	16th Dist., LL 50 Town of Statenville L. 1,2,3,4 B. P	S/D	14	280
Bennett			Jonnie R.		Jack Evans	2	2	76	4:35 PM	1	24	76	2	2	76	13th Dist., LL 141, 12.7176 A.	W/D	15	231
Bennett			Jonnie R., etal		Chandler Register	2	2	76		1	24	76	2	2	76	13th Dist., LL 141, 38.1528 A.	W/D	15	240
Bennett	Barbara Ann Carter, etal				Mary B. Carter	8	5	76	4:00 PM	7	26	76	8	5	76	11th Dist., LL 298, 1 A.	QCD	15	437
Bennett	Cleo				Hugh Edwards	10	14	76	9:15 AM	10	4	76	10	14	76	Town of Statenville Refer to Book A2, page 197 "Log House"	QCD	15	622
Bennett			Jimmy Lee & Betty Jane		First Federal Savings & Loan Association	11	2	76	11:00 AM	11	3	76	11	1	76	16th Dist., LL 50, 51	S/D	15	662
Bennett			Jimmy Lee & Betty Jane		Hugh F. Edwards	11	2	76	11:00 AM	11	1	76	11	3	76	16th Dist., LL 50, 51	L/D	15	665
Bennett			Martha		Carter Timber Company, Inc.	12	3	76	11:30 AM	11	22	76	12	6	76	13th Dist., LL 80, 79, 245 A.	Timber Purchase	15	698
Bennett			William Lamar, etal		The Park Avenue Bank	12	9	76	8:45 AM	11	30	76	12	10	76	16th Dist., LL 53, Daniels & Herndon Survey L 1 & 2	L/D	16	9
Bennett	Harry & Janice Faye Kinsey				Valdosta Onized Credit Union	12	27	77	2:06 PM	11	29	77	12	27	77	16th Dist., LL 102, 14 A.	L/D	17	34
Bennett	Cleo & Margaret L.				Ida DeLoach Bennett	6	27	78	9:20 AM	8	20	75	6	7	78	16th Dist., LL 4	W/D/G	17	634
Bennett			Jimmy, etal		Joe Gilliard, etal	9	15	78	2:20 PM	9	13	78	9	15	78	16th Dist., LL 43 Northtown Add. to Statenville L. 5, B.N	W/D	17	759
Bennett	Harry, etal				Joe Gilliard, etal	9	15	78	2:20 PM	9	13	78	9	15	78	16th Dist., LL 43 Northtown Add. to Statenville L. 5, B.N	W/D	17	759
Bennett			Lamar		John & Loretta Swann	2	19	79	3:05 PM	4	27	78	2	19	79	11th Dist., LL 481, 486	W/D	18	50

GRANTOR FILING DOCKET AND GENERAL INDEX TO REALTY DEEDS AND MORTGAGES — Echols County, Ga.

(29)

REG. U. S. PAT. OFFICE *Chambers* County Indexes Since 1888 An Identifying Trade Mark

👉 **Locate Family Name by Front Index**

COTT FAMILY NAME INDEX NO. 0 © 1949
MADE BY THE COTT INDEX COMPANY, COLUMBUS, OHIO
SOLD BY JIM CLYBURN, INC., TIFTON, GA.

GRANTORS FAMILY NAMES	GIVEN NAMES ABCDEFGHIJ	GIVEN NAMES KLMNO	GIVEN NAMES PQRSTUWXYZ	GRANTEES	DATE OF FILING				DATE OF INSTRUMENT			DATE OF RECORD			LOCATION OF PROPERTY OR OTHER DESCRIPTION	KIND OF INST.	BOOK	PAGE
					Month	Day	Year	Hr. M.	Month	Day	Year	Month	Day	Year				
Bennett	Barbara Ann			Jimmy Lamar Carter	3	7	79	2:10 PM	3	79	3	7	79	11th Dist., LL 301, 1 A.	QCD	18	85	
Bennett	Carter, etal		William Lamar	The Park Avenue Bank	4	30	79	4:12 PM	4	30	79	4	30	79	16th Dist., LL 53 Lots # 1, 2, 8, 9	L/D	18	258
Bennett		Linda L		The Park Avenue Bank	4	30	79	4:12 PM	4	30	79	4	30	79	16th Dist., LL 53 Lots #1,2,8,9	L/D	18	258
Bennett	Cleo & Margaret L.			First State Bank and Trust Co.	6	4	79	1:45 PM	6	4	79	6	4	79	16th Dist., Daniels & Herndon Subdivision L. 44, 45, 46, 47	S/D	18	291
Bennett			Sudie(Mrs)	Wallace Bennett, etal	7	11	79	2:20 PM	7	12	76	7	11	79	16th Dist., LL 50, 1 A.	W/D	18	361
Bennett	Belle			Norman Taylor, Sr.	7	30	79	12:05 PM	7	30	79	7	30	79	16th Dist., Town of Staten- ville L. 1, 2, 3, 4, B. P	W/D	18	390
Bennett		Johnnie, etal		Noah L. Rhoden, etal	8	28	79	1:20 PM	5	24	79	8	28	79	13th Dist., LL 141, 108 A.	W/D	18	418
Bennett		Jackie Wendell		Lloyd Tomlinson	11	30	79	1:30 PM	11	28	79	11	30	79	11th Dist., LL 489, 4.82 A.	L/D	18	490
Bennett		Jackie Wendell		Lloyd Tomlinson	11	30	79	1:30 PM	11	28	79	11	30	79	11th Dist., LL 489, 4.82 A.	L/D	18	496
Bennett	Clifford			Ida Bennett (Mrs)	12	5	79	3:30 PM	9	14	70	12	5	79	16th Dist., LL 4	W/D	18	505
Bennett	Benjamin Mervin			Bennie G. Bennett	12	28	79	1:00 PM	12	28	79	12	28	79	LL 69, 70, 4 A.	W/D	18	540
Bennett	Bennie G.			Benjamin Mervin Bennett	1	30	80	1:30 PM	1	30	80	1	30	80	13th Dist., LL 70, 69, 4 A	D/ Corr	18	612
Bennett			Sudie Bert	Echols County	9	4	80	11:15 AM	11	9	79	9	4	80	Project #PR8530-2(101)	R/WD	19	194

GRANTOR FILING DOCKET AND GENERAL INDEX TO REALTY DEEDS AND MORTGAGES — Echols County, Ga.

REG. U. S. PAT. OFFICE *Chambers* County Indexes Since 1888 An Identifying Trade Mark

👉 **Locate Family Name by Front Index**

COTT FAMILY NAME INDEX NO. 9 © 1949
MADE BY THE COTT INDEX COMPANY, COLUMBUS, OHIO
SOLD BY JIM CLYBURN, INC., TIFTON, GA.

(31)

GRANTORS FAMILY NAMES	GIVEN NAMES ABCDEFGHIJ	GIVEN NAMES KLMNO	GIVEN NAMES PQRSTUWXYZ	GRANTEES	DATE OF FILING				DATE OF INSTRUMENT			DATE OF RECORD			LOCATION OF PROPERTY OR OTHER DESCRIPTION	KIND OF INST.	BOOK	PAGE
					Month	Day	Year	Hr. M.	Month	Day	Year	Month	Day	Year				
Blair			Roland (Mrs)	W. L. Swilley					10	21	35	10	31	35	16th Dist., LL 130, 131, 146, 240 A.	QCD	Y	471
Blair	Esther C. (Mrs)			Alice C. Padgett (Mrs)	9	21	49	10:00 AM	12	27	48	9	21	49	16th Dist., LL 146, 75 A.	W/D	A3	307
Blair	Esther & E. F.			Nell Culpepper Hughes, etal	9	27	54	8:00 AM	8	31	54	10	8	54	16th Dist., LL 130, 10 A.	W/D	5	24
Blair	E. F.			H. Langdale	3	15	55	8:00 AM	3	14	55	4	7	55	16th Dist., LL 100, 50, etal 1/3rd undivided interest	S/D	5	154
Blair	Esther Culpepper, etal			W. D. Bennett	8	19	55	10:00 AM	8	13	55	8	19	55	16th Dist., LL 100, 50 A. etal	M/D	5	179
Blair	E. F., etal			W. D. Bennett	8	19	55	10:00 AM	8	13	55	8	19	55	16th Dist., LL 100, 50 A. etal	M/D	5	179
Blair		J. E., etal		W. D. Bennett	8	19	55	10:00 AM	8	13	55	8	19	55	16th Dist., LL 100, 50 A.	M/D	5	179
Blair	E. F., etal			L. V. Culpepper, etal	3	21	56	8:00 AM	1		56	3	27	56	16th Dist., LL 101, 5 A.	W/D	5	331
Blair	Esther, etal			L. V. Culpepper, etal	3	21	56	8:00 AM	1		56	3	27	56	16th Dist., LL 101, 5 A.	W/D	5	331
Blair		J. E., etal		L. V. Culpepper, etal	3	21	56	8:00 AM	1		56	3	27	56	16th Dist., LL 101, 5 A.	W/D	5	331
Blair	E. F., etal			Quitman Production Credit Association	1	28	60	1:30 PM	1	28	60	1	28	60	16th Dist., LL 100, 101, 130, 270 A.	S/D	7	217
Blair	Esther C., etal			Quitman Production Credit Association	1	28	60	1:30 PM	1	28	60	1	28	60	16th Dist., LL 100, 101, 130, 270 A.	S/D	7	217
Blair	Eunice Tomlinson, etal			Ray Carter	8	26	60	8:30 AM	7	18	60	8	26	60	12th Dist., LL 56, 171.5 A.	QCD	7	286
Blair		J. E., etal		Echols County	9	21	60	4:00 PM	9	14	60	9	21	60	Project # PR3774	R/WD	7	299
Blair	E. F., etal			Echols County	9	21	60	4:00 PM	9	14	60	9	21	60	Project # PR3774	R/WD	7	299
Blair	Esther, etal			Echols County	9	21	60	4:00 PM	9	14	60	9	21	60	Project # PR3774	R/WD	7	299

GRANTOR FILING DOCKET AND GENERAL INDEX TO REALTY DEEDS AND MORTGAGES — Echols County, Ga.

(34)

REG. U. S. PAT. OFFICE *CaseMcCall* County Indexes Since 1888 An Identifying Trade Mark

👉 **Locate Family Name by Front Index**

COTT FAMILY NAME INDEX NO. 0 © 1949
MADE BY THE COTT INDEX COMPANY, COLUMBUS, OHIO
SOLD BY JIM CLYBURN, INC., TIFTON, GA.

GRANTORS FAMILY NAMES	GIVEN NAMES ABCDEFGHIJ	GIVEN NAMES KLMNO	GIVEN NAMES PQRSTUWXYZ	GRANTEES	DATE OF FILING				DATE OF INSTRUMENT			DATE OF RECORD			LOCATION OF PROPERTY OR OTHER DESCRIPTION	KIND OF INST.	BOOK	PAGE
					Month	Day	Year	Hr. M.	Month	Day	Year	Month	Day	Year				
Blair		J. E., etal		Echols County	9	21	60	4:00 PM	8	19	60	9	22	60	Project # PR3774	R/WD	7	305
Blair	E. F., etal			Echols County	9	21	60	4:00 PM	8	19	60	9	22	60	Project #PR3774	R/WD	7	305
Blair	Esther, etal			Echols County	9	21	60	4:00 PM	8	19	60	9	22	60	Project #PR3774	R/WD	7	305
Blair	E. F., etal			Vernon Culpepper	2	7	61	8:30 AM	2	6	61	2	7	61	16th Dist., LL 101, 5 A	W/D	7	382
Blair	Esther, etal			Vernon Culpepper	2	7	61	8:30 AM	2	6	61	2	7	61	16th Dist., LL 101, 5 A.	W/D	7	382
Blair		J. E., etal		Vernon Culpepper	2	7	61	8:30 AM	2	6	61	2	7	61	16th Dist., LL 101, 5 A.	W/D	7	382
Blair		J. E., etal		Echols County	7	3	61	8:45 AM	6	30	61	7	6	61	R/W for Bethel Church Rd.	R/WD	7	462
Blair	Esther, etal			Echols County	7	3	61	8:45 AM	6	30	61	7	6	61	R/W for Bethel Church Rd.	R/WD	7	462
Blair	E. F., etal			Echols County	7	3	61	8:45 AM	6	30	61	7	6	61	R/W for Bethel Church Rd.	R/WD	7	462
Blair	E. F., etal			Echols County	11	6	61	9:15 AM	8	14	61	11	9	61	Project #PR4204(2)	R/WD	7	521
Blair		J. E., etal		Echols County	11	6	61	9:15 AM	8	14	61	11	9	61	Project #PR4204(2)	R/WD	7	521
Blair	Esther Culpepper			Echols County	11	6	61	9:15 AM	8	14	61	11	9	61	Project #PR4204(2)	R/WD	7	521
Blair	E. F., etal			Echols County	11	6	61	9:15 AM	8	14	61	11	10	61	Project #PR4204(2)	R/WD	7	523
Blair	Esther Culpepper, etal			Echols County	11	6	61	9:15 AM	8	14	61	11	10	61	Project #PR4204(2)	R/WD	7	523
Blair		J. E., etal		Echols County	11	6	61	9:15 AM	8	14	61	11	10	61	Project #PR4204(2)	R/WD	7	523
Blair	E. F.			May Ritter (Mrs)	4	22	63	11:50 AM	4	22	63	4	23	63	16th Dist., LL 37, 199 A.	Affid	8	213

GRANTOR FILING DOCKET AND GENERAL INDEX TO REALTY DEEDS AND MORTGAGES — Echols County, Ga.

REG. U. S. PAT. OFFICE *Chas. McCall* County Indexes Since 1868
An Identifying Trade Mark

Locate Family Name by Front Index

COTT FAMILY NAME INDEX NO. 6 © 1949
MADE BY THE COTT INDEX COMPANY, COLUMBUS, OHIO
SOLD BY JIM CLYBURN, INC., TITTON, GA.

(34)

GRANTORS FAMILY NAMES	GIVEN NAMES ABCDEFGHIJ	GIVEN NAMES KLMNO	GIVEN NAMES PQRSTUWXYZ	GRANTEES	DATE OF FILING				DATE OF INSTRUMENT			DATE OF RECORD			LOCATION OF PROPERTY OR OTHER DESCRIPTION	KIND OF INST.	BOOK	PAGE	
					Month	Day	Year	Hr. M.	Month	Day	Year	Month	Day	Year					
Blair				Myrtle, etal	Billy Carter	12	9	69	8:25 AM	12	8	69	12	9	69	16th Dist., LL 55, 1 A.	W/D/G	10	392
Blair				Myrtle Carter, etal	Felton L. Coggins	12	31	69	11:55 AM	12	31	69	1	2	70	16th Dist., LL 55, 200 A.	W/D	10	398
Blair	E. F.				Daley C. Carter (Est.)etal	11	19	70	8:35 AM	11	19	70	11	19	70	Refer to Deed Book #A3, page 578	Affid	11	62
Blair	E. F.				Walter Deloach	6	1	72	11:05 AM	5	16	72	6	1	72	11th Dist., LL 483, 484, 485, 541, 54	Affid	11	503
Blair	E. F.				D. W. Herndon, etal	6	1	72	11:05 AM	5	16	72	6	1	72	LL 3, 245 A	Affid	11	509
Blair	E. F., etal				T. H. Herndon	8	31	76	8:30 AM	12	27	71	8	31	76	16th Dist., LL 130, 2 A.	W/D	15	540
Blair	Esther C., etal				T. H. Herndon	8	31	76	8:30 AM	12	27	71	8	31	76	16th Dist., LL 130, 2 A.	W/D	15	540
Blair		James E., etal			T. H. Herndon	8	31	76	8:30 AM	12	27	71	8	31	76	16th Dist., LL 130, 2 A.	W/D	15	540
Blair	E. F., etal				J. E. Blair	12	6	78	2:10 PM	11	30	78	12	6	78	16th Dist., LL 130	W/D/G	17	809
Blair	Esther Culpepper, etal				J. E. Blair	12	6	78	2:10 PM	11	30	78	12	6	78	16th Dist., LL 130	W/D/G	17	809
Blair	E. F., etal				David M. Lehman, etal	3	29	79	3:25 PM	3	5	79	3	29	79	16th Dist., LL 101, 2.4 A.	W/D	18	173

GRANTOR FILING DOCKET AND GENERAL INDEX TO REALTY DEEDS AND MORTGAGES — Echols County, Ga.

REG. U. S. PAT. OFFICE *Chas. McCall* County Indexes Since 1868 An Identifying Trade Mark

👉 **Locate Family Name by Front Index**

COTT FAMILY NAME INDEX NO. 9 © 1949
MADE BY THE COTT INDEX COMPANY, COLUMBUS, OHIO
SOLD BY JIM CLYBURN, INC., TIFTON, GA.

(35)

GRANTORS FAMILY NAMES	GIVEN NAMES ABCDEFGHIJ	GIVEN NAMES KLMNO	GIVEN NAMES PQRSTUVWXYZ	GRANTEES	DATE OF FILING				DATE OF INSTRUMENT			DATE OF RECORD			LOCATION OF PROPERTY OR OTHER DESCRIPTION	KIND OF INST.	BOOK	PAGE
					Month	Day	Year	Hr. M.	Month	Day	Year	Month	Day	Year				
Blanton		M. M., etal		J. J. Elliott	10	15	28	2:00 PM	7	2	28	10	19	28	13th Dist., LL 303, 304, 289, 1,000 A.	T/L	X	136
Blanton		M. M., etal		Baldwin-Lewis Pace Co.	5	7	29	4:00 PM	4	17	29	5	17	29	12th Dist., LL 119, 158, 194, etal	M/D	X	374
Blanton		M. M., etal		Baldwin-Lewis-Pace Co.					10	16	31	10	27	31	Transfer of Mortgage	M/D	Y	41
Blanton	Annie Belle (Mrs)			King Industries, Inc.	4	27	51	9:00 AM	4	10	51	4	27	51	13th Dist., LL 159, 490 A. etal	T/L	A3	491
Blanton	Annie Belle (Mrs)			F. M. Dickerson	2	28	55	12:00 N	2	10	55	2	28	55	13th Dist., LL 159, 160, 141, etal, 490 A. each	W/D	5	153
Blanton	Anna Belle Rewis, etal			Dewey Rewis	12	12	80	9:30 AM	12		80	12	12	80	12th Dist., LL 77, Town of Haylow L 3-6, B. 71	W/D	19	357

GRANTOR FILING DOCKET AND GENERAL INDEX TO REALTY DEEDS AND MORTGAGES — Echols County, Ga.

REG. U. S. PAT. OFFICE *Chambers* County Indexes Since 1888 An Identifying Trade Mark

👉 **Locate Family Name by Front Index**

COTT FAMILY NAME INDEX NO. 0 © 1949
MADE BY THE COTT INDEX COMPANY, COLUMBUS, OHIO
SOLD BY JIM CLYBURN, INC., TIFTON, GA.

(39)

GRANTORS FAMILY NAMES	GIVEN NAMES ABCDEFGHIJ	GIVEN NAMES KLMNO	GIVEN NAMES PQRSTUWXYZ	GRANTEES	DATE OF FILING				DATE OF INSTRUMENT			DATE OF RECORD			LOCATION OF PROPERTY OR OTHER DESCRIPTION	KIND OF INST.	BOOK	PAGE
					Month	Day	Year	Hr. M.	Month	Day	Year	Month	Day	Year				
Bohanon		L. H.		Hinley and Carter	12	3	28	9:00 AM	11	14	28	12	12	28	16th Dist., LL 3, 4, 650 A.	T/L	X	167
Bohanon		M. W.		W. H. Herrin					12	9	29	1	28	30	16th Dist., LL 51, Sheriff's Sale	W/D	X	472
Bohannon		Laura (Mrs)		T. B. Bohannon	11	14	32	10:00 AM	11	14	32	11	21	32	16th Dist., LL 3, 245 A. etal 1/6th undivided int.	W/D	Y	136
Bohanon	Ben, etal			Addie Strickland	8	25	33	2:00 PM	8	25	33	8	25	33	16th Dist., LL 5, 350 A.	W/D	Y	224
Bohanon			T. B., etal	Addie Strickland	8	25	33	2:00 PM	8	25	33	8	25	33	16th Dist., LL 5, 350 A.	W/D	Y	224
Bohanon	Ben, etal			Ruby Lofton	8	25	33	2:00 PM	8	25	33	8	26	33	16th Dist., LL 3, 245 A.	W/D	Y	224
Bohanon			Tally, etal	Ruby Lofton	8	25	33	2:00 PM	8	25	33	8	26	33	16th Dist., LL 3, 245 A.	W/D	Y	224
Bohanon	Ben			Tally Bohanon	8	25	33	2:00 PM	8	25	33	8	26	33	16th Dist., LL 4, 105 A.	W/D	Y	225
Bohanon			Tally	A. W. Touchton	12	30	33	2:00 PM	12	30	33	12	30	33	16th Dist., LL 4, 105 A.	W/D	Y	257
Bohannon			Tally, etal	Addie Strickland	11	2	36	1:00 PM	11	2	36	11	4	36	16th Dist., LL 4, 105 A.	W/D	Y	564
Bohannon		Lillie May, etal		Addie Strickland	11	2	36	1:00 PM	11	2	36	11	4	36	16th Dist., LL 4, 105 A.	W/D	Y	564
Bohannon		Lola Thornton, etal		H. Langdale	4	12	55	8:00 AM	4	11	55	4	12	55	11th Dist., LL 347, 346, 41 A.	S/D	5	157
Bohannon		Lola Thornton, etal		Fred Carter	6	17	55	8:00 AM	6	15	55	6	27	55	11th Dist., LL 347, 346, 41 A.	W/D	5	50
Bohanon	Ewell & Marjorie			Atlanta Home Improvement Co.	12	11	67	8:40 AM	11	17	67	12	11	67	16th Dist., LL 50, Nellie Herndon's Sub. L. 6, B. A	S/D	10	30
Bohanon	Ewell & Marjorie			Renae M. McDonald	2	5	68	8:55 AM	2	2	68	2	6	68	16th Dist., LL 50, Nellie Herndon's Sub. L. 11, 12, B. A	L/D	10	49
Bohanon		Marjorie		Georgia Power Company	9	20	68	8:25 AM	8	6	68	9	24	68	Right-of-way for lines etc.	R/W Ease	10	140

GRANTOR FILING DOCKET AND GENERAL INDEX TO REALTY DEEDS AND MORTGAGES — Echols County, Ga.

(39)

REG. U. S. PAT. OFFICE *ComCott* County Indexes Since 1868 An Identifying Trade Mark

👉 **Locate Family Name by Front Index**

COTT FAMILY NAME INDEX NO. 6 © 1949
MADE BY THE COTT INDEX COMPANY, COLUMBUS, OHIO
SOLD BY JIM CLYBURN, INC., TIFTON, GA.

GRANTORS FAMILY NAMES	GIVEN NAMES ABCDEFGHIJ	GIVEN NAMES KLMNO	GIVEN NAMES PQRSTUWXYZ	GRANTEES	DATE OF FILING				DATE OF INSTRUMENT			DATE OF RECORD			LOCATION OF PROPERTY OR OTHER DESCRIPTION	KIND OF INST.	BOOK	PAGE
					Month	Day	Year	Hr. M.	Month	Day	Year	Month	Day	Year				
Bohanon	Ewell & Marjorie			D. W. Herndon	10	3	68	1:00 PM	9	17	68	10	4	68	16th Dist., LL 88, 89 Daniel's Sub. L. 6, 7, B. A	S/D	10	148
Bohannon	Ewell & Marjorie			Bill Hunter	3	6	69	9:20 AM	3	3	69	3	6	69	16th Dist., LL 88, 89 Daniel's Sub. L. 6, 7, B. A	W/D	10	252
Bohannon	Ewell & Marjorie			Thomas E. Powell, etal	3	17	69	3:45 PM	3	17	69	3	24	69	16th Dist., LL 50, Nellie Herndon's Sub. L. 11, 12, B.A	W/D	10	258
Bohannon	Ewell & Marjorie			D. W. Herndon	6	5	69	9:00 AM	6	3	69	6	5	69	Nellie Herndon's Sub. L. 6 B.A L. 5, B. B	S/D	10	289
Bohanon	Ewell & Marjorie			D. W. Herndon	10	31	69	10:30 AM	10	10	69	10	31	69	Nellie Herndon's Sub. L. 6, B.A	W/D	10	375
Bohanon	Ewell & Marjorie			Jim Walter Corp.	11	3	69	8:30 AM	10	27	69	11	5	69	16th Dist., LL 50, Nellie Herndon's Sub. L. 5, B. B	S/D	10	380
Bohanon	Ewell & Marjorie			Samuel S. Brown, etal	10	20	70	2:10 PM	10	20	70	10	21	70	16th Dist., LL 50, Nellie Herndon's Sub. L. 5, B. B	W/D	11	38

GRANTOR FILING DOCKET AND GENERAL INDEX TO REALTY DEEDS AND MORTGAGES — Echols County, Ga.

REG. U. S. PAT. OFFICE *Chas. McCall* County Indexes Since 1868 An Identifying Trade Mark

 **Locate Family Name by Front Index**

COTT FAMILY NAME INDEX NO. 6 © 1949
MADE BY THE COTT INDEX COMPANY, COLUMBUS, OHIO
SOLD BY JIM CLYBURN, INC., TIFTON, GA.

GRANTORS FAMILY NAMES	GIVEN NAMES ABCDEFGH	GIVEN NAMES IJKLMNO	GIVEN NAMES PQRSTUVWXYZ	GRANTEES	DATE OF FILING				DATE OF INSTRUMENT			DATE OF RECORD			LOCATION OF PROPERTY OR OTHER DESCRIPTION	KIND OF INST.	BOOK	PAGE
					Month	Day	Year	Hr. M.	Month	Day	Year	Month	Day	Year				
Bowen		Mary (Mrs)		J. W. Pennington	4	1	36	6:30 PM	3	30	36	4	2	36	11th Dist., LL 395, 490 A. LL 434, 245 A. Power of Council	P/C	Y	527
Bowen		Mary (Mrs)		J. W. Pennington	4	1	36	6:30 PM	3	30	36	4	8	36	11th Dist., LL 395, 490 A. LL 434, 245 A. Power of Att.	P/A	Y	530
Bowen		Mary (Mrs)		Fred Carter	9	29	36	4:05 PM	9	22	36	10	1	36	11th Dist., LL 394, 490 A. LL 434, 160 A	W/D	Y	554
Bowen	Elmer Dean			James E. Bowen	9	9	80	4:50 PM	9	9	80	9	9	80	16th Dist., LL 55, 6 A. etal	L/D	19	206
Bowen	Elmer Dean			James E. Bowen	9	9	80	4:50 PM	9	9	80	9	9	80	Promissory Note	Note	19	210

GRANTOR FILING DOCKET AND GENERAL INDEX TO REALTY DEEDS AND MORTGAGES — Echols County, Ga.

REG. U. S. PAT. OFFICE *Chas. McCall* County Indexes Since 1888 An Identifying Trade Mark

Locate Family Name by Front Index

COTT FAMILY NAME INDEX NO. 8 © 1949
MADE BY THE COTT INDEX COMPANY, COLUMBUS, OHIO
SOLD BY JIM CLYBURN, INC., TIFTON, GA.

(47)

GRANTORS FAMILY NAMES	GIVEN NAMES ABCDEFGHIJ	GIVEN NAMES KLMNO	GIVEN NAMES PQRSTUVWXYZ	GRANTEES	DATE OF FILING				DATE OF INSTRUMENT			DATE OF RECORD			LOCATION OF PROPERTY OR OTHER DESCRIPTION	KIND OF INST.	BOOK	PAGE
					Month	Day	Year	Hr. M.	Month	Day	Year	Month	Day	Year				
Bowling			Thomas E. & Denise	Farmers Home Administration	2	1	74	12:45 PM	2	1	74	2	1	74	16th Dist., LL 55, 56, 1 A.	S/D	13	500
Bowling			Thomas E.	Denise C. Bowling	4	21	76	9:15 AM	4	5	76	4	21	76	16th Dist., LL 55, 56	W/D	15	353

GRANTOR FILING DOCKET AND GENERAL INDEX TO REALTY DEEDS AND MORTGAGES — Echols County, Ga.

REG. U. S. PAT. OFFICE *Chrom-Cast* County Indexes Since 1889 An Identifying Trade Mark

👉 **Locate Family Name by Front Index**

COTT FAMILY NAME INDEX NO. 6 © 1949
MADE BY THE COTT INDEX COMPANY, COLUMBUS, OHIO
SOLD BY JIM CLYBURN, INC., TITTON, GA.


(48)

GRANTORS FAMILY NAMES	GIVEN NAMES ABCDEFGHIJ	GIVEN NAMES KLMNO	GIVEN NAMES PQRSTUWXYZ	GRANTEES	DATE OF FILING				DATE OF INSTRUMENT			DATE OF RECORD			LOCATION OF PROPERTY OR OTHER DESCRIPTION	KIND OF INST.	BOOK	PAGE
					Month	Day	Year	Hr. M.	Month	Day	Year	Month	Day	Year				
Boyd	C. M. (Mrs)	etal		L. M. Henderson	7	26	29	2:00 PM	6	8	29	8	19	29	16th Dist., LL 142, 143, 434 A.	W/D	X	404
Boyd	C. M. (Mrs)			Echols County Board of Education	11	4	31	3:00 PM	4	6	31	11	20	31	12th Dist., LL 77, Town of Haylow	W/D	Y	52
Boyd			Will	Henretta Richardson					9	27	32	3	8	33	12th Dist., LL 77, Town of Haylow	W/D	Y	196
Boyd		Mack		Mary Boyd (Mrs)	12	20	34	9:00 AM	12	18	34	12	21	34	12th Dist., LL 77, Town of Haylow, L. 7-9, B. 87	QCD	Y	404
Boyd		Mary L. (Mrs)		C. T. Ham	1	27	37	1:30 PM	10	6	25	1	30	37	16th Dist., LL 50, 1 A	W/D	Y	590
Boyd	Elizabeth Fourakers	(Mrs)		Ichabod Fourakers, etal	2	11	38	2:00 PM	2	7	38	2	15	38	13th Dist., LL 465, 424, 536, 410 A., etal	W/D	Z	199
Boyd		Lorene, etal		Rosa Boyd	5	14	47	12:00 N	7	15	46	5	22	47	Known as "Will Boyd Home Place" in Howell	D/G	A2	566
Boyd		Jero, etal		Rosa Boyd	5	14	47	12:00 N	7	15	46	5	22	47	Known as "Will Boyd Home Place" in Howell	D/G	A2	566
Boyd		James Hugh, etal		Mack Boyd	7	22	49	10:00 AM	4	9	49	7	23	49	12th Dist., LL 77, Town of Haylow, L. 7-9, B. 87	QCD	A3	294
Boyd	Harry Lee,	etal		Mack Boyd	7	22	49	10:00 AM	4	9	49	7	23	49	12th Dist., LL 77, Town of Haylow, L. 7-9, B. 87	QCD	A3	294
Boyd		Mack		Gladdis P. Raulerson (Mrs)	10	22	49	1:30 PM	8	31	49	10	25	49	12th Dist., LL 77, Town of Haylow, L. 7-9, B. 87	W/D	A3	319
Boyd	Brunelle R. (Mrs)			Della Raulerson (Mrs)	12	17	55	1:00 PM	12	8	55	12	20	55	13th Dist., LL 68, 69, 70, 600 A.	QCD	5	253
Boyd			Rosa	Frank B. McEady	1	24	63	4:40 PM	1	23	63	1	25	63	1/2 A. Town of Howell "Will Boyd Old Home Place"	W/D	8	159
Boyd	Brunelle R., etal			M. M. McDonald	9	30	64	10:00 AM	7	7	62	10	2	64	16th Dist., LL 50, Nellie Herndon's Sub. L. 13, B. A	W/D	8	514
Boyd	Brunell R., etal			M. M. McDonald	7	16	69	11:00 AM	7	15	69	7	16	69	16th Dist., Nellie Herndon's Sub., L. 13, B. A	Corr W/D	10	304
Boyd		Larry & Jo Ann		Brunelle R. Boyd (Mrs)	2	3	72	11:10 AM	2	3	72	2	3	72	16th Dist., LL 43	W/D	11	391

GRANTOR FILING DOCKET AND GENERAL INDEX TO REALTY DEEDS AND MORTGAGES — Echols County, Ga.

(48)

REG. U. S. PAT. OFFICE *Chas. McCall* County Indexes Since 1888
An Identifying Trade Mark

 **Locate Family Name by Front Index**

COTT FAMILY NAME INDEX NO. 0 © 1949
MADE BY THE COTT INDEX COMPANY, COLUMBUS, OHIO
SOLD BY JIM CLYBURN, INC., TIFTON, GA.

GRANTORS FAMILY NAMES	GIVEN NAMES ABCDEFGHIJ	GIVEN NAMES KLMNNO	GIVEN NAMES PQRSTUWXYZ	GRANTEES	DATE OF FILING				DATE OF INSTRUMENT			DATE OF RECORD			LOCATION OF PROPERTY OR OTHER DESCRIPTION	KIND OF INST.	BOOK	PAGE
					Month	Day	Year	Hr. M.	Month	Day	Year	Month	Day	Year				
Boyd		Brunelle R.		Alma R. Zeigler	12	6	76	3:30 PM	10	13	76	12	6	76	12th Dist., LL 77, 1 A., John H. & Della Raulerson home	W/D	16	1
Boyd		Larry & Jo Ann		First State Bank and Trust Company	11	28	78	3:15 PM	11	28	78	11	28	78	16th Dist., LL 4, 43	L/D	17	806

GRANTOR FILING DOCKET AND GENERAL INDEX TO REALTY DEEDS AND MORTGAGES — Echols County, Ga.


REG. U. S. PAT. OFFICE *Chas. McCarty* County Indexes Since 1888 An Identifying Trade Mark


👉 **Locate Family Name by Front Index**

COTT FAMILY NAME INDEX NO. 0 © 1949
MADE BY THE COTT INDEX COMPANY, COLUMBUS, OHIO
SOLD BY JIM CLYBURN, INC., TIFTON, GA.

GRANTORS FAMILY NAMES	GIVEN NAMES ABCDEFGHIJ	GIVEN NAMES JKLMNO	GIVEN NAMES PQRSTUVWXYZ	GRANTEES	DATE OF FILING				DATE OF INSTRUMENT			DATE OF RECORD			LOCATION OF PROPERTY OR OTHER DESCRIPTION	KIND OF INST.	BOOK	PAGE
					Month	Day	Year	Hr. M.	Month	Day	Year	Month	Day	Year				
Bradley		Lou N		A. S. Johnson					2	13	34	2	15	34	16th Dist., LL 175, 50 A.	W/D	Y	301
Bradley		Matt		Anna Bradley	5	19	38	12:00 N	5	19	38	5	19	38	12th Dist., LL 77, Town of Haylow, L. 4-6 B. 157	W/D	Z	239
Bradley		Mat.		Wesley Carter	2	20	46	12:00 N	7	16	42	3	7	46	Town of Haylow L. 6, B. 135 Julia Bradley (Estate)	W/D	A2	424
Bradley	Anna Butler (deceased)			Matt Bradley	3	2	53	9:30 AM	3	2	53	3	6	53	Town of Haylow L. 1, 2, 3, B. 177	Affid	A4	195
Bradley		Matt		W. M. Zeigler	4	1	53	9:00 AM	3	27	53	4	10	53	Town of Haylow L. 6, B. 135	Affid	A4	219
Bradley		Julia (deceased)		George Griffis	5	3	54	1:00 PM	5	3	54	5	3	54	12th Dist., LL 77, Town of Haylow L. 4-6, B. 157	W/D	4A	494
Bradley		Matt		George Griffis	5	3	54	1:00 PM	5	3	54	5	3	54	12th Dist., LL 77, Town of Haylow L. 4-6, B. 157	W/D	4A	494
Bradley		Matt		The Community Church of Haylow	7	3	61	1:00 PM	7	3	61	7	7	61	12th Dist., LL 77, Town of Haylow L. 4, 5, 6, B. 157	W/D	7	465
Bradley	Annie A.			J. Harold Brown, etal	2	15	63	9:15 AM	2	5	63	2	15	63	12th Dist., LL 77, Town of Haylow L. 1, 2, 3, B. 177	W/D	8	188

GRANTOR FILING DOCKET AND GENERAL INDEX TO REALTY DEEDS AND MORTGAGES — Echols County, Ga.


 Dawson's County Indexes Since 1968
 REC. U. S. PAT. OFFICE An Identifying Trade Mark


 Locate Family Name by Front Index


COTT FAMILY NAME INDEX NO. © 1969
 MADE BY THE COTT INDEX COMPANY, COLUMBUS, OHIO
 SOLD BY JIM CLARK, INC., TITON, GA.

(51)

GRANTORS FAMILY NAMES	GIVEN NAMES IJKLMO	GIVEN NAMES PQRSTUWXYZ	GRANTEES	DATE OF FILING			DATE OF INSTRUMENT			DATE OF RECORD			LOCATION OF PROPERTY OR OTHER DESCRIPTION	KIND OF INST.	BOOK	PAGE
				Month	Day	Year	Hr. M.	Month	Day	Year	Month	Day				
Braswell	W. T.	et al	Charles H. Stewart	11	21	41		11	21	41	11	27	41	12th Dist., Lt. 77, Town of Haylow L. 2, 3, 4, B. 135, et al	A1	22
Braswell	W. T.	Charles H. Stewart	Charles H. Stewart	11	30	45	12:00 N	11	21	41	11	27	45	12th Dist., Lt. 77, Town of Haylow L. 1-6, B. 102	A2	359

GRANTOR FILING DOCKET AND GENERAL INDEX TO REALTY DEEDS AND MORTGAGES — Echols County, Ga.

REG. U. S. PAT. OFFICE *Chas. McClellan* County Indexes Since 1888 An Identifying Trade Mark

 **Locate Family Name by Front Index**


COTT FAMILY NAME INDEX NO. 0 © 1949
MADE BY THE COTT INDEX COMPANY, COLUMBUS, OHIO
SOLD BY JIM CLYBURN, INC., TIFTON, GA.

(53)

GRANTORS FAMILY NAMES	GIVEN NAMES ABCDEFGHIJ	GIVEN NAMES KLMNO	GIVEN NAMES PQRSTUWXYZ	GRANTEES	DATE OF FILING				DATE OF INSTRUMENT			DATE OF RECORD			LOCATION OF PROPERTY OR OTHER DESCRIPTION	KIND OF INST.	BOOK	PAGE
					Month	Day	Year	Hr. M.	Month	Day	Year	Month	Day	Year				
Bridges		J. T.		The Penn Mutual Life Insurance Company	10	31	35	2:00 PM	10	9	35	11	1	35	16th Dist., LL 190, 424 A.	M/D	Y	473
Bridges		J. T.		Hamilton Turpentine Co.	5	11	36	2:00 PM	4	20	36	5	15	36	16th Dist., LL 190, 424 A.	T/L	Y	538
Bridges		J. T.		C. R. Wisenbaker	8	25	38	11:00 AM	7	26	38	8	25	38	16th Dist., LL 190, 424 A.	T/L	Z	285
Bridges		J. T.		Martha Harris, etal	1	21	39	6:00 PM	1	20	39	1	30	39	16th Dist., LL 190, 424 A.	M/D	Z	329
Bridges		J. T.		Roscoe Rouse Swilley	1	6	43	1:30 PM	1	6	43	1	7	43	16th Dist., LL 190, 424 A.	W/D	A1	149
Bridges		J. T.		Martha Harris, etal	1	6	43	1:30 PM	1	6	43	1	7	43	Transfer of loan deed by Roscoe Rouse Swilley	T/A	A1	151
Bridges		J. T., Sr. etal		Owens-Illinois Glass Co.	1	30	59	9:00 AM	12	29	58	1	30	59	12th Dist., LL 214, 215,etal 16,324.70 A.	L/A	6	593
Bridges	Addie Belle,etal			Owens-Illinois Glass Co.	1	30	59	9:00 AM	12	29	58	1	30	59	12th Dist., LL 214, 215,etal 16,324.70 A	L/A	6	593
Bridges		J. T., Sr.		J. T. Bridges, Jr.,etal	1	26	66	9:00 AM	1	20	55	1	27	66	Last Will and Testament	Will	9	236
Bridges,		J. T., Sr.		Equitable Life Assurance Society of the United States	9	27	67	9:40 AM	6	17	67	10	3	67	Assignment of Contract and Lease Agreement	L/A	10	2
Bridges		J. T., Sr. (estate) (by Exe)		Virginia Belle Chandler	4	22	75	8:35 AM	3	25	75	4	22	75	13th Dist., Lands in Hamilton, Clinch, and Echols County	D	14	517
Bridges		J. Thomas, JR. etal		Virginia Belle Chandler	4	22	75	8:35 AM	3	25	75	4	22	75	13th Dist., Lands in Hamilton, Clinch, and Echols County	D	14	517

GRANTOR FILING DOCKET AND GENERAL INDEX TO REALTY DEEDS AND MORTGAGES — Echols County, Ga.

REG. U. S. PAT. OFFICE *Chas. McCall* County Indexes Since 1888 An Identifying Trade Mark

 **Locate Family Name by Front Index**

COTT FAMILY NAME INDEX NO. 9 © 1949
MADE BY THE COTT INDEX COMPANY, COLUMBUS, OHIO
SOLO BY JIM CLYBURN, INC., TITTON, GA.

GRANTORS FAMILY NAMES	GIVEN NAMES ABCDEFGHIJ	GIVEN NAMES KLMNO	GIVEN NAMES PQRSTUVWXYZ	GRANTEES	DATE OF FILING				DATE OF INSTRUMENT			DATE OF RECORD			LOCATION OF PROPERTY OR OTHER DESCRIPTION	KIND OF INST.	BOOK	PAGE
					Month	Day	Year	Hr. M.	Month	Day	Year	Month	Day	Year				
Brinson			Slater	Berkley M. Mackey	11	2	66	8:45 AM	10	28	66	11	3	66	16th Dist., LL 50, 51	L/D	9	377
Brinson			Slater	Georgia Power Company	8	16	67	11:00 AM	5	1	67	8	16	67	Right-of-way to lines etc.	R/W Ease	9	492
Brinson			Slater	South Georgia Home Mortgage, Incorporated	4	30	68	8:30 AM	4	11	68	4	30	68	16th Dist., LL 50, 51	L/D	10	80
Brinson			Slater	Echols County Development Authority	9	4	68	11:50 AM	9	4	68	9	17	68	16th Dist., LL 50, 51, 4 A.	W/D	10	131
Brinson			Slater	South Georgia Home Mortgage, Incorporated	12	30	70	8:30 AM	12	9	70	1	30	70	16th Dist., LL 50, 51, 4 A.	S/D	11	80
Brinson			Slater	Hugh F. Edwards	11	2	76	11:00 AM	11	1	76	11	3	76	16th Dist., LL 50, 51	QCD	15	659
Brinson			Slater	Robert E. Mims, etal	4	21	78	3:50 PM	4	14	78	4	21	78	16th Dist., LL 50, 51	W/D	17	482
Brinson			Slater	Robert E. Mims, etal	4	21	78	3:53 PM	4	14	78	4	21	78	16th Dist., LL 50, 51, 1 A.	W/D	17	482

GRANTOR FILING DOCKET AND GENERAL INDEX TO REALTY DEEDS AND MORTGAGES — Echols County, Ga.

REG. U. S. PAT. OFFICE *Chas. McCall* County Indexes Since 1888 An Identifying Trade Mark

Locate Family Name by Front Index

COTT FAMILY NAME INDEX NO. 9 © 1949
MADE BY THE COTT INDEX COMPANY, COLUMBUS, OHIO
SOLD BY JIM CLYBURN, INC., TIFTON, GA.

(55)

GRANTORS FAMILY NAMES	GIVEN NAMES ABCDEFGH	GIVEN NAMES IJKLMNO	GIVEN NAMES PQRSTUVWXYZ	GRANTEES	DATE OF FILING				DATE OF INSTRUMENT			DATE OF RECORD			LOCATION OF PROPERTY OR OTHER DESCRIPTION	KIND OF INST.	BOOK	PAGE
					Month	Day	Year	Hr. M.	Month	Day	Year	Month	Day	Year				
Bronstein			Sol & Arlene	Jesse Fine, etal					11	7	45	1	25	45	16th Dist., LL 191, 192, 240 1/2 or 1/4 undivided int.	A. Min/D	A2	29
Bronstein			Sol & Arlene	Jesse Fine, etal					9	15	44	1	25	45	16th Dist., LL 191, 192, 240 1/2 rights	A. A/OGI	A2	30
Bronstein			Sol & Arlene	Jesse Fine, etal	11	15	44	11:00 AM	11	7	44	2	8	45	16th Dist., LL 191, 192, 240 1/2 or 1/4 undivided int.	A. Min/D	A2	39
Bronstein			Sol & Arlene	Jesse Fine, etal	11	15	44	11:00 AM	9	15	44	12	12	44	16th Dist., LL 191, 192, 240	A. A/OCT	A2	40

GRANTOR FILING DOCKET AND GENERAL INDEX TO REALTY DEEDS AND MORTGAGES — Echols County, Ga.

REG. U. S. PAT. OFFICE *Chas. McCall* County Indexes Since 1888 An Identifying Trade Mark

 **Locate Family Name by Front Index**

COTT FAMILY NAME INDEX NO. 0 © 1949
MADE BY THE COTT INDEX COMPANY, COLUMBUS, OHIO
SOLD BY JIM CLYBURN, INC., TIFTON, GA.

(57)

GRANTORS FAMILY NAMES	GIVEN NAMES ABCDEFGHIJ	GIVEN NAMES JKLMNO	GIVEN NAMES PQRSTUVWXYZ	GRANTEES	DATE OF FILING				DATE OF INSTRUMENT			DATE OF RECORD			LOCATION OF PROPERTY OR OTHER DESCRIPTION	KIND OF INST.	BOOK	PAGE
					Month	Day	Year	Hr. M.	Month	Day	Year	Month	Day	Year				
Brown	Ewell			L. R. Prescott (Estate) By Administrator	9	14	29	3:00 PM	7	1	29	9	27	29	16th Dist., LL 143	W/D	X	417
Brown	Ewell			Hinley and Carter	11	14	29	3:00 PM	11	8	29	11	28	29	16th Dist., LL 56, 100 A. "Mitch Carter Place"	TL	X	451
Brown	Ewell			Mitch Carter	4	6	34	9:00 AM	2	5	24	4	6	34	13th Dist., LL 56, 100 A. Bond for Title	B/T	Y	329
Brown	Ewell			Mitch Carter	5	28	34	2:00 PM	5	16	34	5	28	34	16th Dist., LL 56, 204 A. "Mitch Carter Place"	W/D	Y	359
Brown		Jennings		D. B. Daniels, etal	11	15	38	2:45 PM	10	20	38	11	17	38	16th Dist., 2 1/4 A.	N & M	Z	305
Brown	Ewell			M. M. Sowell	2	13	43	4:00 PM	8	18	36	2	14	43	16th Dist., LL 99, 75 A.	W/D	A1	168
Brown			T. B.	T. H. Henderson					11	28	47	3	27	48	16th Dist., LL 50, 3 A.	M/D	A3	68
Brown	C. W.			J. C. Padgett (Mrs)	12	13	48	10:00 AM	12	7	48	12	20	48	16th Dist., LL 130, etal, 240 A.	M/D	A3	226
Brown	C. W.			John C. Padgett	12	13	48	10:00 AM	12	7	48	12	20	48	16th Dist., LL 131, 50 A.	M/D	A3	227
Brown			T. B.	T. H. Henderson	4	25	49		11	28	48	4	28	49	16th Dist., LL 50, 3 A.	M/D	A3	282
Brown	C. W. etal			Charles Powell	10	19	50	10:00 AM	9	22	50	10	26	50	16th Dist., LL 130, 131	T/L	A3	396
Brown			Y. S.	Charles Powell	10	19	50	10:00 AM	9	22	50	10	26	50	16th Dist., LL 130, 131	T/L	A3	396
Brown			S. J.	Sallie Lou Henderson	1	8	52	4:00 PM	1	5	52	1	8	52	16th Dist., LL 50, 1- four room house	M/D	A4	12
Brown			T. B.	T. H. Henderson	7	7	52	10:00 AM	7	7	52	7	10	52	16th Dist., LL 50, 1 A	W/D	A4	51
Brown			S. J.	The Citizens and Southern National Bank	7	10	54	8:00 AM	7	2	54	7	19	54	16th Dist., LL 50	S/D	A4	531
Brown			S. J.	The Citizens and Southern National Bank	5	2	57	9:00 AM	5	1	57	5	2	57	16th Dist., LL 50 frame dwelling	S/D	6	64

GRANTOR FILING DOCKET AND GENERAL INDEX TO REALTY DEEDS AND MORTGAGES — Echols County, Ga.

(57)

REG. U. S. PAT. OFFICE *Chas. McCall* County Indexes Since 1888 An Identifying Trade Mark

👉 **Locate Family Name by Front Index**

COTT FAMILY NAME INDEX NO. 0 © 1949
MADE BY THE COTT INDEX COMPANY, COLUMBUS, OHIO
SOLD BY JIM CLYBURN, INC., TIFTON, GA.

GRANTORS FAMILY NAMES	GIVEN NAMES ABCDEFGHIJ	GIVEN NAMES KLMNO	GIVEN NAMES PQRSTUWXYZ	GRANTEES	DATE OF FILING				DATE OF INSTRUMENT			DATE OF RECORD			LOCATION OF PROPERTY OR OTHER DESCRIPTION	KIND OF INST.	BOOK	PAGE
					Month	Day	Year	Hr. M.	Month	Day	Year	Month	Day	Year				
Brown	C. W.			Jim Walter Corporation	11	25	57	8:30 AM	11	9	57	11	25	57	16th Dist., LL 130, 131, 146, 240 A.	S/D	6	381
Brown			S. J.	The Citizens and Southern National Bank	1	24	64	8:50 AM	1	23	64	1	27	64	16th Dist., LL 50	S/D	8	374
Brown			S. J. & Ruth C.	Walter & Georgia R. Rewis	7	26	65	9:00 AM	7	1	65	7	27	65	Town of Statenville, "Brown's Grocery"	Agree	9	93
Brown			S. J.	Van Howell	10	22	65	9:10 AM	10	21	65	10	22	65	Town of Statenville "Filling Station"	Agree	9	166
Brown			S. J. & Ruth C.	Van Howell	6	5	67	9:45 AM	5	8	67	6	7	67	16th Dist., LL 50, 1 A.	W/D	9	452
Brown		J. Harold		Archie Grisson	9	16	67	8:50 AM	9	16	67	9	19	67	12th Dist., LL 77, 2 A.	W/D	9	548
Brown		Lonnie B.		Slash Pine Electric Membership Corporation	8	26	69	8:30 AM	8	19	69	8	27	69	Right-of-way to lines etc.	R/W Agr	10	338
Brown		Lonnie B.		Jim Walter Corporation	9	15	69	9:00 AM	9	5	69	9	16	69	11th Dist., LL 486	S/D	10	345
Brown		Lessie M		Jim Walter Corporation	9	15	69	9:00 AM	9	5	69	9	16	69	11th Dist., LL 486	S/D	10	345
Brown			S. J.	The Citizens and Southern National Bank	4	27	70	8:30 AM	4	15	70	5	4	70	16th Dist., LL 50	S/D	10	471
Brown		Lola (Mrs) etal		John C. Roberts, Jr.	8	23	71	11:25 AM	7		71	8	24	71	11th Dist., LL 445, 40 A.	QCD	11	291
Brown			Tempie Mann, etal	Quitman Production Credit Association	11	7	76		10	21	76	11	7	76	16th Dist., LL 131, 50 A.	S/D	15	675
Brown			Tempie Mann, etal	Quitman Production Credit Association	11	9	76	3:20 PM	10	21	76	11	9	76	16th Dist., LL 131, 50 A.	S/D	15	676
Brown			Tempie R. (Mrs)	Quitman Production Credit Association	12	5	79	1:30 PM	11	27	79	12	5	79	16th Dist., LL 131, 50 A.	S/D	18	503
Brown			Tempie R. (Mrs)	Quitman Production Credit Association	12	5	79	1:30 PM	11	27	79	12	5	79	16th Dist., LL 131, 50 A.	S/D	18	504
Brown		Lonnie B		Liberty Loan Corporation	1	25	80	2:45 PM	1	18	80	1	25	80	11th Dist., LL 486	S/D	18	611

GRANTOR FILING DOCKET AND GENERAL INDEX TO REALTY DEEDS AND MORTGAGES — Echols County, Ga.

REG. U. S. PAT. OFFICE *Chambers* County Indexes Since 1888 An Identifying Trade Mark

👉 **Locate Family Name by Front Index**


COTT FAMILY NAME INDEX NO. 0 © 1949
MADE BY THE COTT INDEX COMPANY, COLUMBUS, OHIO
SOLD BY JIM CLYBURN, INC., TIFTON, GA.

(60)

GRANTORS FAMILY NAMES	GIVEN NAMES ABCDEFGHIJ	GIVEN NAMES KLMNO	GIVEN NAMES PQRSTUWXYZ	GRANTEES	DATE OF FILING				DATE OF INSTRUMENT			DATE OF RECORD			LOCATION OF PROPERTY OR OTHER DESCRIPTION	KIND OF INST.	BOOK	PAGE
					Month	Day	Year	Hr. M.	Month	Day	Year	Month	Day	Year				
Buerger	Deloris M			Leota Sistrunk	8	17	76	9:00 AM	7	8	76	8	17	76	13th Dist., LL 460, Power of Attorney to sell property	P/A	15	454
Buerger	Deloris M. (by Att-in-Fact)			Michael H. Jones, etal	8	25	76	4:15 PM	8	25	76	8	26	76	13th Dist., LL 460	W/D	15	535
Buerger	Deloris M.			Elmwood & Mary Bemby	8	31	76	3:30 PM	8	31	76	9	1	76	13th Dist., LL 460	W/D	15	543
Buerger	Deloris M.			Leota Sistrunk	10	6	76	2:15 PM	7	21	76	10	6	76	13th Dist., LL 460, Power of Attorney to sell property	P/A	15	599
Buerger	Gary, etal			The First State Bank of Valdosta	1	18	78	4:34 PM	1	6	78	1	18	78	13th Dist., LL 460	L/D	17	98
Buerger	Deloris M., etal			The First State Bank of Valdosta	1	18	78	4:34 PM	1	6	78	1	18	78	13th Dist., LL 460	L/D	17	98
Buerger	Deloris M.			M. M. McDonald	1	18	78	4:35 PM	1		78	1	18	78	13th Dist., LL 460	W/D	17	103
Buerger	Deloris M. (by Att-in-Fact)			Willie Mae Paugh	6	9	78	1:20 PM	6	9	78	6	9	78	13th Dist., LL 460	W/D	17	542
Buerger	Deloris M.			Willie Mae Paugh	1	2	80	11:00 AM	11	21	79	1	2	80	13th Dist., LL 460	W/D	18	542

GRANTOR FILING DOCKET AND GENERAL INDEX TO REALTY DEEDS AND MORTGAGES — Echols County, Ga.

REG. U. S. PAT. OFFICE *CharmCott* County Indexes Since 1888 An Identifying Trade Mark

 **Locate Family Name by Front Index**

COTT FAMILY NAME INDEX NO. 0 © 1949
MADE BY THE COTT INDEX COMPANY, COLUMBUS, OHIO
SOLD BY JIM CLYBURN, INC., TIFTON, GA.

(64)

GRANTORS FAMILY NAMES	GIVEN NAMES ABCDEFGHIJ	GIVEN NAMES IJKLMNO	GIVEN NAMES PQRSTUVWXYZ	GRANTEES	DATE OF FILING				DATE OF INSTRUMENT			DATE OF RECORD			LOCATION OF PROPERTY OR OTHER DESCRIPTION	KIND OF INST.	BOOK	PAGE
					Month	Day	Year	Hr. M.	Month	Day	Year	Month	Day	Year				
Burks		Roslyn Chauncey	Olivia etal	The Langdale Co.	4	23	74	8:45 AM	4	18	74	4	24	74	12th Dist., LL 65, Town of Fruitland B. 23	judg	13	647
Burks		etal	Roslyn Olivia	J. C. Carver	3		78	2:10 PM	3	29	78	3		78	12th Dist., LL 65, 1 A.	W/D	17	186
Burks			Roslyn etal	Dollie Maye Melton	9	25	78	2:30 PM	10	24	77	9	25	78	12th Dist., LL 65,	W/D	17	771
Burks			Roslyn Chauncey	Martin Chauncey III, etal	8	18	80	1:35 PM	2	18	80	8	18	80	12th Dist., LL 65, Tract 6	QCD	19	123
Burks		(etal)	Roslyn Chauncey	Dolly Mae Chauncey Melton	8	18	80	1:35 PM	2	18	80	1	18	80	12th Dist., LL 65, Tract 3	QCD	19	128
Burks		(etal)	Roslyn Chauncey	Freddie Lou Chauncey Register	8	18	80	1:35 PM	2	18	80	8	18	80	12th Dist., LL 65, Tract 2	QCD	19	136
Burks		(etal)	Roslyn Chauncey	Buelah Chauncey Carver	10	7	80	2:00 PM	2	18	80	10	7	80	12th Dist., LL 65, Tract 4	QCD	19	244

GRANTOR FILING DOCKET AND GENERAL INDEX TO REALTY DEEDS AND MORTGAGES — Echols County, Ga.

REG. U. S. PAT. OFFICE *Chambers* County Indexes Since 1888 An Identifying Trade Mark


👉 **Locate Family Name by Front Index**

COTT FAMILY NAME INDEX NO. 2 © 1949
MADE BY THE COTT INDEX COMPANY, COLUMBUS, OHIO
SOLD BY JIM CLYBURN, INC., TITTON, GA.

GRANTORS FAMILY NAMES	GIVEN NAMES ABCDEFGHIJ	GIVEN NAMES KLMNO	GIVEN NAMES PQRSTUVWXYZ	GRANTEES	DATE OF FILING				DATE OF INSTRUMENT			DATE OF RECORD			LOCATION OF PROPERTY OR OTHER DESCRIPTION	KIND OF INST.	BOOK	PAGE
					Month	Day	Year	Hr. M.	Month	Day	Year	Month	Day	Year				
Burnett		James		P. C. Dean	4	2	34	11:00 AM	9	12	33	4	2	34	1/4 A. Town of Howell L. #1	W/D	Y	327
Burnett		J. J.		J. W. Pennington, Dr.	3	13	37	9:00 AM	3	8	37	3	13	37	LL 430, 32 A.	M/D	Z	17
Burnett		J. J.		H. Langdale	11	13	39	10:00 AM	5	30	39	11	13	39	11th Dist., LL 30, 34.2 A 1/10th Undivided int.	M/D	Z	414
Burnett		James (estate)		Bell Leviton	2	6	40	6:00 PM	1	2	40	2	7	40	11th Dist., LL 430, 33 1/2 A. by Admin.	A/D	Z	460
Burnett		James		E. K. Deloach	9	8	47	8:45 AM	1	3	30	9	9	47	11th Dist., LL 430, 1 A.	W/D	A2	591
Burnett		John J.		John J. Burnett (Mrs)	2	9	48	5:00 PM	2	9	48	2	13	48	11th Dist., LL 430, Town of Howell	D/G	A3	49
Burnett		John J.		James Bruce Daugharty, etal	2	9	48	5:00 PM	2	9	48	2	13	48	11th Dist., LL 430, 33 1/2 A.	W/D	A3	50
Burnett		John J., etal		Harvey M. Burnett, etal	11	17	59	8:30 AM	7	30	58	11	17	59	11th Dist., LL 430. Town of Howell	W/D	7	155
Burnett		John (Mrs), etal		Harvey M. Burnett, etal	11	17	59	8:30 AM	7	30	58	11	17	59	11th Dist., LL 430, Town of Howell	W/D	7	155
Burnett		John J. (Mrs)		Harvey M. Burnett, etal	12	22	59	10:30 AM	12	15	59	12	22	59	11th Dist., LL 430, Town of Howell	QCD	7	198
Burnett	Harvey M., etal			Charles R. Davis	12	22	59	10:30 AM	12	16	59	12	23	59	11th Dist., LL 430, Town of Howell	W/D	7	199
Burnett	H. H., III, etal			Southern Bank	10	1	80	1:30 PM	9	30	80	10	1	80	13th Dist., LL 429, 342 A	W/D	19	239

GRANTOR FILING DOCKET AND GENERAL INDEX TO REALTY DEEDS AND MORTGAGES — Echols County, Ga.

REG. U. S. PAT. OFFICE *Chambers* County Indexes Since 1888 An Identifying Trade Mark

 **Locate Family Name by Front Index**

COTT FAMILY NAME INDEX NO. 0 © 1949
MADE BY THE COTT INDEX COMPANY, COLUMBUS, OHIO
SOLD BY JIM CLYBURN, INC., TITON, GA.

(71)

GRANTORS FAMILY NAMES	GIVEN NAMES ABCDEFGHIJ	GIVEN NAMES KLMNO	GIVEN NAMES PQRSTUVWXYZ	GRANTEES	DATE OF FILING				DATE OF INSTRUMENT			DATE OF RECORD			LOCATION OF PROPERTY OR OTHER DESCRIPTION	KIND OF INST.	BOOK	PAGE
					Month	Day	Year	Hr. M.	Month	Day	Year	Month	Day	Year				
Bush		John L.		Jim Walter Corporation	6	12	61	8:45 AM	4	28	61	6	12	61	11th Dist., LL 429, 3/4 A	S/D	7	452
Bush			Ruth	First National Bank	3	13	73	8:45 AM	3	7	73	3	13	73	11th Dist., LL 429, 3/4 A.	L/D	13	55
Bush			Ruth Parker	First National Bank	5	17	74	8:45 AM	5	10	74	5	17	74	11th Dist., LL 429, 3.57 A.	L/D	13	699
Bush			Ruth	Charles Young, etal	5	23	74	11:05 AM	3	29	73	5	23	74	11th Dist., LL 429, 1/2 A.	W/D	14	4
Bush			Ruth R.	First National Bank	7	28	75	8:35 AM	7	23	75	7	28	75	11th Dist., LL 429, 3/4 A.	L/D	14	619
Bush		John L.		Ruth Bush	8	11	76	10:20 AM	7		76	8	11	76	11th Dist., LL 429, 3/4A.	QCD	15	443
Bush			Ruth	Beverly Ann Kinsey, etal	8	24	76	8:45 AM	8	23	76	8	24	76	11th Dist., LL 429, 3/4 A	W/D	15	476

GRANTOR FILING DOCKET AND GENERAL INDEX TO REALTY DEEDS AND MORTGAGES — Echols County, Ga.

REG. U. S. PAT. OFFICE *Chas. McCall* County Indexes Since 1899 An Identifying Trade Mark

👉 **Locate Family Name by Front Index**

COTT FAMILY NAME INDEX NO. 9 © 1949
MADE BY THE COTT INDEX COMPANY, COLUMBUS, OHIO
SOLD BY JIM CLYBURN, INC., TIFTON, GA.

(72)

GRANTORS FAMILY NAMES	GIVEN NAMES ABCDEFGHIJ	GIVEN NAMES KLMNOP	GIVEN NAMES QRSTUVWXYZ	GRANTEES	DATE OF FILING				DATE OF INSTRUMENT			DATE OF RECORD			LOCATION OF PROPERTY OR OTHER DESCRIPTION	KIND OF INST.	BOOK	PAGE
					Month	Day	Year	Hr. M.	Month	Day	Year	Month	Day	Year				
Butler		I. B.		Sally Mixon Stallings	6	26	26	9:00 AM	11	18	25	7	9	28	6 A. near Florida line on Ga. State Road #7	W/D	X	111
Butler		I. B.		Reliance Fertilizer Co.	2	25	29	4:00 PM	2	18	29	3	4	29	Homestead of I. B. Butler	M/D	X	322
Butler		I. B.		State Highway Board of Georgia	3	15	29	9:00 AM	3	4	29	3	19	29	Right-of-Way for Road Route # 7	R/WD	X	345
Butler		I. B.		United States of America, Secretary of Agriculture	4	18	29	3:00 PM	3	27	29	4	25	29	16th Dist., LL 394, 393, 176, 175, Federal Crop Mortgage	M/D	X	365
Butler		I. B.		J. L. Nunn					2	17	30	2	1	30	16th Dist., LL 193, 295 A.	M/D	X	484
Butler		I. B.		Melissa Chitty	2	28	30	9:00 AM	2	27	30	3	12	30	16th Dist., LL 175, 150 A.	M/D	X	490
Butler			Washington	A. G. Zeigler, etal	5	13	30	11:00 AM	12	30	27	5	27	30	12th Dist., LL 77, Town of Haylow, L 2,3,4, B. 146	W/D	X	511
Butler	Anna			A. G. Zeigler, etal	5	13	30	11:00 AM	12	30	27	5	27	30	12th Dist., Town of Haylow L. 5, 6, B. 146	W/D	X	512
Butler		I. B.		American Agriculture Chemical Co.	3	16	32	3:00 PM	3	2	32	3	31	32	16th Dist., LL 194, 365 A.	W/D	Y	98
Butler			Washington	C. M. Boyd					1	7	33	2	15	33	12th Dist., LL 76, 4 A.	W/D	Y	181
Butler		I. B.		Land Bank Commission	6	29	34	5:30 PM	6	28	34	6	29	34	16th Dist., LL 175, 176, 193, 194, 1027 A.	M/D	Y	371
Butler		I. B.		Hamilton Turpentine Company	1	22	37	2:00 PM	1	4	37	1	22	37	16th Dist., LL 176, 178, 193, 194, 1029 A.	T/L	Y	585
Butler		I. B.		The First National Bank of Valdosta					5	12	37	8	16	37	Promissory note with crops as security	S/D	Z	92
Butler		I. B.	(Mr & Mrs.)	H. E. Pollock	5	2	38	2:00 PM	4	20	38	6	17	38	16th Dist., LL 193, 194, 176, etal, 1520 A.	O/G/L	Z	250
Butler		I. B.		L. C. Shadrick	6	4	40	3:00 PM	6	29	39	6	4	40	16th Dist., LL 194	L	Z	480
Butler		I. B.		The First National Bank of Valdosta					5	12	37	8	16	37	Promissory note with crops as security	S/D	Z	92

GRANTOR FILING DOCKET AND GENERAL INDEX TO REALTY DEEDS AND MORTGAGES — Echols County, Ga.

(72)

REG. U. S. PAT. OFFICE *Chas. McCall* County Indexes Since 1888 An Identifying Trade Mark

👉 **Locate Family Name by Front Index**

COTT FAMILY NAME INDEX NO. 8 © 1949
MADE BY THE COTT INDEX COMPANY, COLUMBUS, OHIO
SOLD BY JIM CLYBURN, INC., TIFTON, GA.

GRANTORS FAMILY NAMES	GIVEN NAMES ABCDEFGHIJ	GIVEN NAMES KLMN	GIVEN NAMES OPQRSTUWXYZ	GRANTEES	DATE OF FILING				DATE OF INSTRUMENT			DATE OF RECORD			LOCATION OF PROPERTY OR OTHER DESCRIPTION	KIND OF INST.	BOOK	PAGE
					Month	Day	Year	Hr. M.	Month	Day	Year	Month	Day	Year				
Butler		I. B.		L. C. Shadrick	1	20	41	3:30 PM	8	17	39	1	21	41	16th Dist., LL 194	L/Contr	Z	534
Butler		I. B. (Estate)		L. C. Shadrick	3	3	41	4:00 PM	3	3	41	3	4	41	16th Dist., LL 194	D	Z	553
Butler	Harland			The First National Bank of Valdosta	1	8	42	10:00 AM	1	7	42	1	14	42	1450 A. in Echols and Hamilton Counties	M/D	A1	48
Butler		(etal)	Robert Marion	Harland Butler	2	27	42	11:00 AM	1	25	42	2	28	42	1450 A., 1/7 undivided int.	D	A1	64
Butler	Ernil			Harland Butler	2	27	42	11:00 AM	1	25	42	2	28	42	1450 A., 1/7 undivided int.	D	A1	64
Butler		I. B. (Estate) etal		Hamilton Turpentine Co.	1	13	48	12:00 N	1	7	48	1	19	48	16th Dist., LL 175, etal, 1027 A.	T/L	A3	44
Butler		John L., etal		Hamilton Turpentine Co.	1	13	48	12:00 N	1	7	48	1	19	48	16th Dist., LL 175, etal, 1027 A.	T/L	A3	44
Butler	B. F.			John L. Butler	3	27	53	11:00 AM	3	24	53	4	3	53	16th Dist., LL 175, 176, 193, 194, 1027 A.	W/D	A4	213
Butler		John L. etal		Mackey W. Sauls	3	27	53	11:00 AM	3	19	53	4	3	53	16th Dist., LL 175, 176, 193, 194, 1027 A.	T/L	A4	214
Butler	Harland, etal			Mackey W. Sauls	3	27	53	11:00 AM	3	19	53	4	3	53	16th Dist., LL 175, 176, 193, 194, 1027 A.	T/L	A4	214
Butler		Ikie, etal		Mackey W. Sauls	3	27	53	11:00 AM	3	19	53	4	3	53	16th Dist., LL 175, 176, 193, 194, 1027 A.	T/L	A4	214
Butler		Ikie M.		John L. Butler	2	2	54	2:00 PM	1	26	54	2	17	54	16th Dist., LL 175, 176, 193, 194, 1027 A.	D	A4	457
Butler		J. L.		Mary Goodloe (Mrs)	1	3	56	11:00 AM	12	22	55	1	6	56	16th Dist., LL 175, 176, 183 A. LL 194, 72.9 A.	W/D	5	263
Butler		J. L., etal		Mary Willie Goodloe (Mrs)	3	29	56	10:00 AM	12	22	55	3	30	56	16th Dist., LL 194, 180.9 A.	W/D	5	341
Butler	Harland, etal			Mary Willie Goodloe (Mrs)	3	29	56	10:00 AM	12	22	55	3	30	56	16th Dist., LL 194, 180.9 A.	W/D	5	341
Butler	Harland, etal			J. L. Butler	4	16	56	4:00 PM	12	22	55	4	16	56	16th Dist., LL 193, 108.7 A.	W/D	5	353

GRANTOR FILING DOCKET AND GENERAL INDEX TO REALTY DEEDS AND MORTGAGES — Echols County, Ga.

REG. U. S. PAT. OFFICE *Chas. McCall* County Indexes Since 1888 An Identifying Trade Mark

Locate Family Name by Front Index

COTT FAMILY NAME INDEX NO. 0 © 1949
MADE BY THE COTT INDEX COMPANY, COLUMBUS, OHIO
SOLD BY JIM CLYBURN, INC., TIFTON, GA.

(72)

GRANTORS FAMILY NAMES	GIVEN NAMES ABCDEFGHIJ	GIVEN NAMES IJKLMNOP	GIVEN NAMES QRSTUVWXYZ	GRANTEES	DATE OF FILING				DATE OF INSTRUMENT			DATE OF RECORD			LOCATION OF PROPERTY OR OTHER DESCRIPTION	KIND OF INST.	BOOK	PAGE
					Month	Day	Year	Hr. M.	Month	Day	Year	Month	Day	Year				
Butler	Harland, etal			Hamilton County Bank	3	22	57	9:00 AM	3	20	57	3	22	57	16th Dist., LL 194, 72.9 A. LL 175, 176, 477 A.	M/D	6	25
Butler			Sallie, etal	Hamilton County Bank	3	22	57	9:00 AM	3	20	57	3	22	57	16th Dist., LL 194, 72.9 A. LL 175, 176, 477 A.	M/D	6	25
Butler	Harland			Hamilton County Bank	9	3	57	9:00 AM	8	30	57	9	3	57	16th Dist., LL 197, 72.9 A. LL 175, 176, 477 A.	M/D	6	318
Butler		John L.		W. T. Johnson	4	28	58	9:00 AM	4	17	58	4	28	58	16th Dist., LL 175, 176, 477 A.	T/L	6	460
Butler		(etal)	Robert Marion	Harland Butler	4	9	59	11:30 AM	3	18	59	4	13	59	1/7th undivided interest in the "Estate of I. B. Butler"	QCD	7	46
Butler	Ermil, etal			Harland Butler	4	9	59	11:30 AM	3	18	59	4	13	59	1/7th undivided interest in the "Estate of I. B. Butler"	QCD	7	46
Butler	Harland			The Travelers Insurance Company	4	9	59	11:30 AM	4	9	59	4	13	59	16th Dist., LL 194, 72.9 A. etal	L/D	7	47
Butler		I. B. etal		Valdosta Lighting Co.	6	23	60	8:30 AM	12	29	27	6	23	60	16th Dist., LL 193, 176, Right-of-Way to lines, etc.	R/W Ease	7	257
Butler		J. L.		Ben Bates	7	21	60	9:30 AM	6	9	60	7	21	60	16th Dist., LL 194, 1 A	W/D	7	266
Butler	Harland			J. B. Cunningham	11	3	60	12:00 N	10	23	60	11	4	60	16th Dist., LL 194, 72.9 A., etal	M/D	7	326
Butler	Harland			J. B. Cunningham	12	1	60	8:30 AM	11	30	60	12	1	60	16th Dist., LL 194, 72.9 A., etal	S/D	7	336
Butler	Harland			J. B. Cunningham	8	3	64	11:55 AM	7	31	64	8	4	64	16th Dist., LL 194, 72.9 A.,	L/D	8	471
Butler	Harland			J. B. Cunningham	12	7	65	1:50 PM	12	1	65	12	10	65	16th Dist., LL 175, 176, 477 A.	L/D	9	211
Butler	Harland			J. B. Cunningham	10	18	66	9:40 AM	10	13	66	10	19	66	16th Dist., LL 194, 72.9 A	L/D	9	373
Butler	Harland			Echols County	7	14	67	10:50 AM	4	27	67	7	17	67	Project #PR4204	R/WD	9	474
Butler		J. L.		Echols County	7	14	67	10:50 AM	4	27	67	7	17	67	Project #PR4204	R/WD	9	475

GRANTOR FILING DOCKET AND GENERAL INDEX TO REALTY DEEDS AND MORTGAGES — Echols County, Ga.

(72)

REG. U. S. PAT. OFFICE *Chambers* County Indexes Since 1888 An Identifying Trade Mark

Locate Family Name by Front Index

COTT FAMILY NAME INDEX NO. 8 © 1949
MADE BY THE COTT INDEX COMPANY, COLUMBUS, OHIO
SOLD BY JIM CLYBURN, INC., TIFTON, GA.

GRANTORS FAMILY NAMES	GIVEN NAMES ABCDEFGHIJ	GIVEN NAMES JKLMNOPQ	GIVEN NAMES RSTUVWXYZ	GRANTEES	DATE OF FILING				DATE OF INSTRUMENT			DATE OF RECORD			LOCATION OF PROPERTY OR OTHER DESCRIPTION	KIND OF INST.	BOOK	PAGE
					Month	Day	Year	Hr. M.	Month	Day	Year	Month	Day	Year				
Butler	Harland			Echols County	7	14	67	10:50 AM	4	27	67	7	17	67	Project #PR4204	R/WD	9	476
Butler	Harland			J. B. Cunningham	8	25	69	11:15 AM	8	20	69	8	26	69	16th Dist., LL 194, 72.9 A., etal	L/D	10	335
Butler	Harland			J. B. Cunningham	8	24	70	11:15 AM	8	20	70	8	26	70	16th Dist., LL 194, 72.9 A.	L/D	10	528
Butler	Harland			J. B. Cunningham	11	9	71	10:30 AM	9	17	71	11	10	71	16th Dist., LL 194, 72.9 A.	L/D	11	332
Butler		Leutrelle DeLoach, etal		Laura Spivey	6	29	72	12:00 N	6	26	72	6	29	72	16th Dist., LL 50, Town of Statenville	QCD	11	546
Butler		J. L.		J. W. Ford, etal	12	18	72	11:02 AM	12	18	72	12	18	72	16th Dist., 193, 1 A.	W/D	12	205
Butler			Sally Hall, etal	J. D. Odom, Jr.	7	17	73	11:15 AM	7	5	73	7	17	73	16th Dist., LL 194, 72.9 A.	W/D	13	219
Butler	Harland (Estate)	etal		J. D. Odom, Jr.	7	17	73	11:15 AM	7	5	73	7	17	73	16th Dist., LL 194, 72.9 A.	W/D	13	219
Butler			Willie I. etal	J. D. Odom, Jr.	7	17	73	11:15 AM	7	5	73	7	17	73	16th Dist., LL 194, 72.9 A.	W/D	13	219
Butler	Harland, Jr. etal			J. D. Odom, Jr.	7	17	73	11:15 AM	7	5	73	7	17	73	16th Dist., LL 194, 72.9 A.	W/D	13	219
Butler	Harland, Sr. (Estate), etal			J. D. Odom, Jr., etal	7	19	73	8:30 AM	7	5	73	7	19	73	16th Dist., LL 194, 72.9 A.	W/D	13	256
Butler			Sally Hall, etal	J. D. Odom, Jr., etal	7	19	73	8:30 AM	7	5	73	7	19	73	16th Dist., LL 194, 72.9 A.	W/D	13	256
Butler			Willie I. etal	J. D. Odom, Jr., etal	7	19	73	8:30 AM	7	5	73	7	19	73	16th Dist., LL 194, 72.9 A.	W/D	13	256
Butler	Harland, Jr., etal			J. D. Odom, Jr., etal	7	19	73	8:30 AM	7	5	73	7	19	73	16th Dist., LL 194, 72.9 A.	W/D	13	256
Butler	Harland, Sr. (Estate), etal			J. L. Butler	11	12	73	1:55 PM	5	14	73	11	12	73	16th Dist., LL 175	W/D	13	388
Butler			Sally Hall, etal	J. L. Butler	11	12	73	1:55 PM	5	14	73	11	12	73	16th Dist., LL 175	W/D	13	388

GRANTOR FILING DOCKET AND GENERAL INDEX TO REALTY DEEDS AND MORTGAGES — Echols County, Ga.

REG. U. S. PAT. OFFICE *Chas. McCall* County Indexes Since 1888 An Identifying Trade Mark

👉 **Locate Family Name by Front Index**

COTT FAMILY NAME INDEX NO. 0 © 1949
MADE BY THE COTT INDEX COMPANY, COLUMBUS, OHIO
SOLD BY JIM CLYBURN, INC., TIFTON, GA.

(72)

GRANTORS FAMILY NAMES	GIVEN NAMES ABCDEFGHIJ	GIVEN NAMES JKLMNO	GIVEN NAMES PQRSTUVWXYZ	GRANTEES	DATE OF FILING				DATE OF INSTRUMENT			DATE OF RECORD			LOCATION OF PROPERTY OR OTHER DESCRIPTION	KIND OF INST.	BOOK	PAGE
					Month	Day	Year	Hr. M.	Month	Day	Year	Month	Day	Year				
Butler			Willie I. etal	J. L. Butler	11	12	73	1:55 PM	5	14	73	11	12	73	16th Dist., LL 175	W/D	13	388
Butler	Harland, Jr., etal			J. L. Butler	11	12	73	1:55 PM	5	14	73	11	12	73	16th Dist., LL 175	W/D	13	388
Butler		J. L.		P. H. Wisenbaker, Jr., etal	2	12	74	4:35 PM	2	12	74	2	13	74	16th Dist., LL 194, 175, with plat	W/D	13	514
Butler		John L.		Ralph R. McAtee	1	10	75	9:00 AM	12	10	74	1	10	75	16th Dist., LL 193, 4 1/2 A.	W/D	14	233
Butler		J. L.		J. W. Ford, etal	3	17	75	8:50 AM	3	7	75	3	17	75	16th Dist., LL 193, 1 A.	W/D Corr	14	276
Butler		John L.		Ralph R. McAtee	11	9	76		9	16	76	11	9	76	16th Dist., LL 193, 4 1/2 A.	W/D	15	674
Butler	Harland (Estate)			Sally Hall Butler	10	22	80	3:40 PM	10	22	80	10	22	80	16th Dist., LL 194, 72.9 A. etal	P/Will	19	262
Butler	Harland (Estate), etal			J. D. Odom, Jr.	11	17	80	1:20 PM	10	23	80	11	17	80	16th Dist., LL 194, 72.9 A.	QCD	19	302
Butler			Sally Hall, etal	J. D. Odom, Jr.	11	17	80	1:20 PM	10	23	80	11	17	80	16th Dist., LL 194, 72.9 A.	QCD	19	302
Butler			Willie I etal	J. D. Odom, Jr.	11	17	80	1:20 PM	10	23	80	11	17	80	16th Dist., LL 194, 72.9 A.	QCD	19	302
Butler	Harland, Jr., etal			J. D. Odom, Jr.	11	17	80	1:20 PM	10	23	80	11	17	80	16th Dist., LL 194, 72.9 A.	QCD	19	302

GRANTOR FILING DOCKET AND GENERAL INDEX TO REALTY DEEDS AND MORTGAGES — Echols County, Ga.

REG. U. S. PAT. OFFICE *Chambers* County Indexes Since 1888 An Identifying Trade Mark

👉 **Locate Family Name by Front Index**


COTT FAMILY NAME INDEX NO. 6 © 1949
MADE BY THE COTT INDEX COMPANY, COLUMBUS, OHIO
SOLD BY JIM CLYBURN, INC., TIFTON, GA.

(74)

GRANTORS FAMILY NAMES	GIVEN NAMES ABCDEFGHIJ	GIVEN NAMES KLMNO	GIVEN NAMES PQRSTUWXYZ	GRANTEES	DATE OF FILING				DATE OF INSTRUMENT			DATE OF RECORD			LOCATION OF PROPERTY OR OTHER DESCRIPTION	KIND OF INST.	BOOK	PAGE
					Month	Day	Year	Hr. M.	Month	Day	Year	Month	Day	Year				
Byrd	D. H., etal			Three State Natural Gas Company	11	18	52	10:00 AM	7	1	52	11	25	52	11th & 12th Dist., LL 216, 519 518, 217 etal, 1190.34 A.	MR&RT	A4	88

GRANTOR FILING DOCKET AND GENERAL INDEX TO REALTY DEEDS AND MORTGAGES — Echols County, Ga.

REG. U. S. PAT. OFFICE *Chas. McCall* County Indexes Since 1888
An Identifying Trade Mark

 **Locate Family Name by Front Index**

COTT FAMILY NAME INDEX NO. 0 © 1949
MADE BY THE COTT INDEX COMPANY, COLUMBUS, OHIO
SOLD BY JIM CLYBURN, INC., TIFTON, GA.

(78)

GRANTORS FAMILY NAMES	GIVEN NAMES ABCDEFGHIJ	GIVEN NAMES KLMNOP	GIVEN NAMES QRSTUVWXYZ	GRANTEES	DATE OF FILING				DATE OF INSTRUMENT			DATE OF RECORD			LOCATION OF PROPERTY OR OTHER DESCRIPTION	KIND OF INST.	BOOK	PAGE
					Month	Day	Year	Hr. M.	Month	Day	Year	Month	Day	Year				
Baldwin-Lewis-Pace Company				Sullivan Turpentine Co.	2	14	31	3:00 PM	2	9	31	3	3	31	Refer to Deed Book X page 374.	W/D	X	594
Baldwin-Lewis-Pace Company				W. H. Herrin, Sr., etal	2	14	31	4:00 PM	2	4	31	3	10	31	Disolved partnership	M/D	X	596
Baldwin-Lewis-Pace Company				Turpentine Rosin Factors Incorporated	6	29	37	2:00 PM	2	7	31	6	30	37	Deed to secure debt by W. H. Herrin, Jr. & Sr., F. B. Davis	M/D	Z	73
Baldwin-Lewis-Pace Company				Turpentine Rosin Factors, Incorporated	6	29	37	2:00 PM	2	7	31	6	30	37	Deed to secure debt by W. H. Herrin, Jr. & Sr., F. B. Davis	M/D	Z	74
Baldwin-Lewis-Pace Company				Turpentine Rosin Factors, Incorporated					2	7	31	7	2	37	Deed made by H. Langdale & W. W. Turner	M/D	Z	76
Baldwin-Lewis-Pace Company				Turpentine Rosin Factors, Incorporated	7	7	37	2:00 PM	2	7	31	7	7	37	Mortgage made by W. W. Turner & H. Langdale	M/D	Z	77
Baldwin-Lewis-Pace Company				Turpentine Rosin Factors, Incorporated	2	28	38	2:00 PM	2	7	31	6	29	38	Security Deed by W. W. Turner, J. C. Bennett, & H. Langdale	M/D	Z	271
Baldwin-Lewis-Pace Company				M. M. Blanton	3	29	39	10:45 AM	8	13	36	3	29	39	Satisfaction of Mortgage	Canc	Z	344

GRANTOR FILING DOCKET AND GENERAL INDEX TO REALTY DEEDS AND MORTGAGES — Echols County, Ga.

REG. U. S. PAT. OFFICE *County Indexes Since 1868* An Identifying Trade Mark

Locate Family Name by Front Index

COTT FAMILY NAME INDEX NO. 0 © 1949
MADE BY THE COTT INDEX COMPANY, COLUMBUS, OHIO
SOLD BY JIM CLYBURN, INC., TITTON, GA.

(83)

GRANTORS FAMILY NAMES	GIVEN NAMES ABCDEFGHIJ	GIVEN NAMES KLMNO	GIVEN NAMES PQRSTUVWXYZ	GRANTEES	DATE OF FILING				DATE OF INSTRUMENT			DATE OF RECORD			LOCATION OF PROPERTY OR OTHER DESCRIPTION	KIND OF INST.	BOOK	PAGE
					Month	Day	Year	Hr. M.	Month	Day	Year	Month	Day	Year				
Bennett & Langdale Company				Turpentine and Rosin Factors, Incorporated	4	15	31	3:00 PM	2	28	31	5	11	31	12th Dist., LL 79, etal	M/D	Y	11
Bennett & Langdale Company				Turpentine and Rosin Factors, Incorporated	8	9	38	9:30 AM	6	25	38	8	11	38	12th Dist., LL 146, 148, etal	S/M/D	Z	276

Read Carefully These Instructions and Suggestions to Clerks and Others Using

COTT FAMILY NAME INDEXES

THE SUB INDEX

1. Write names on the Sub-Index plain and in as bold a hand as possible. Don't make n like u. Don't try to subdivide names on Sub-Index further than is arranged by the scheme here laid out. That is, if Baker is the first name for the column, *Bae* to *Bak*, write *Baker* on the first dark ruled line followed by *Baer* if it should happen to be the second name of that group, on the second dark ruled line, and so on.

2. A name is written but once on the Sub-Index (except as noted in the next paragraph), no matter how many times the same name is repeated on the Main Index. Following the name is a column in which is written the page of the Main Index, where all entries of this name are to be placed.

3. Names similar in sound but spelled differently should be grouped together on the Main Index, and each variety of spelling noted on the Sub-Index, under its proper sub-divisions. Thus:

Bair-Bare-Baer
Bear-Baehr
Shafer-Schafer
Sheffer-Shaefer
Read-Reed-Reid
Kline-Klein

Lowery-Lowry
Lourie, etc.
Snyder-Snider
Schneider-Schnider
Keyser-Keiser-Kizer
Pearson-Pierson

4. Names like *Schneider* and *Snyder* should appear in Sub-Index under *Sc* and also *Sn*; *Pearson* and *Pierson* under *Pe* and *Pi*, etc. However, no notice of more than one style of spelling a name need be taken—and that the way it is spelled on the record—until it is spelled differently in a subsequent entry.

5. Odd names falling to the same Sub-Index column may be grouped together on the Main Index. For example, the names *Debler*, *Dedman*, *Debroski* and *Deator* being odd, and likely to be infrequent and all belonging to the same Sub-Index column, could be given the same page on the Main Index, and write in the column in red ink, "For names not listed here, see page....."

6. Sub-Indexes can be renewed and rewritten at very little expense and it is so planned that this can be done in after years if they become defaced and worn.

This Index in loose leaf form is continuous and expansive. When the Binder becomes filled to its capacity, get another Binder and carry one or more letters into the new Binder. Continue doing this when necessary until you have a Binder for each sub-division or unit. It is thus designed to be a Continuous Index for a long period of years.

THE MAIN INDEX

7. Family Names appear together on the Main Index, the Sub-Index being a guide to the page on which such Family Names will be found.

8. If there are three or more columns on the page of the Main Index for given names, write the given name or names in the column in which the initial letter of first given name appears at head of column. By careful writing two given names can occupy the same line, one above the other, so that six given names, if two properly fall to each column can be entered on one line. When more than two fall to a column make a complete new line for each two thus remaining.

9. In paging the Main Index, each sub-division or unit indicated by the extension tab begins with page 1. On the back of that sheet is page 2, followed by pages 3, 4, 5, 6, etc. When more sheets are needed add them continuing the paging in regular order.

10. Add a sheet immediately following a group requiring additional space, giving it the same page as the page continued. Preferably with red ink letter number these pages thus: 2a, 2b, 2c, 2d; 4a, 4b, 4c, etc.

11. Don't try to arrange Family Name Groups in any particular order on the Main Index, except to have "A" names separated from the "B's" and so on. Austin can go on pg. 1, Armstrong p. 3, Abbott p. 5, Allen p. 7, or on any right hand oddly numbered page. If any order is attempted it should be to put the largest groups in front, but this is only a matter of convenience. After several years, when time has demonstrated that a name is not likely to fill both pages of a sheet, the left hand or evenly numbered pages may be used for a Name Group. After a still longer period and a name has only one or two entries on a page a new name may be given on the lower half of the same page.

If any point is not clear to you when beginning the Index or continuing its use, always feel free to write the manufacturer, who will cheerfully reply to any questions regarding the proper working of the system.

Chas McCott
Registered U. S. Patent Office

An Identifying
Trade Mark

THIS SUB-INDEX

IS AN INDEX TO THE GENERAL
INDEX OF WHICH IT IS A PART

The pages of the General Index devoted to this Initial Letter follows immediately after this Sub-Index. Figures opposite the name indicate the page where entries are made.

EXTENSION TABS or the book itself represent the first unit of subdivision and refer to Surname Initials.

MARGINAL CUTS represent the second unit of subdivision, and are usually the Second Letter of Surname, or Guide Letters.

THE BLOCKS or *COLUMNS* on the Sub-Index, still further sub-divide Names, according to the designations printed thereon.

The General Index can be ruled in any manner required, and is adapted for the indexing of all kinds of records, and for any number of names from 10,000 up to 1,000,000 or more.

COTT INDEXING SYSTEMS FOR PUBLIC
RECORDS AND COMMERCIAL USE

Patented by C. M. Cott and Patents Pending

THE COTT INDEX COMPANY

INDEX BOOKS AND INDEX SYSTEMS INSTALLED
FOR STATE, COUNTY AND MUNICIPAL RECORDS

Loose Leaf Indexes and Loose Leaf Records

COLUMBUS, OHIO, U. S. A.

U. S. Copyright No. 103632

THE COTT INDEX CO. Index Specialists Since 1888 COLUMBUS, OHIO

HOMES OF SIMILAR SPELLING AND SIMILAR SOUND SHOULD BE GROUPED TOGETHER AND GIVEN THE SAME PAGE NUMBER. INDICATE ON SUB-INDEX THE DIFFERENT WAYS THE NAME IS SPelled, DUPLICATING THE NAME IN MORE THAN ONE COLUMN WHEN NECESSARY.

Caa to Cal	Page	Cam Can Cao Cap Caq	Page	Car	Page	Cas to Caz—Cb Cc Cd	Page
Calhoun	1	Cameron	4	Carlton	9	Castleberry	15
Calwell	2	Cammon	5	Carswell	11	Cauthan	16
Cain	3	Cannady	6	Carter	12		
		Cantey	7	Carver	13		
		Canton	8				
		Cape II	10				

No. 10.2
 Mr. C. C. *W. H. M. C. W.*
 County Indexes Since 1888
 Mr. C. C. *W. H. M. C. W.*
 An Identifying Trade-Mark

COTT FAMILY NAME INDEX © 1910
 MADE BY THE COTT INDEX COMPANY, COLUMBUS, OHIO
 MR. COTT PATENT INDEX SYSTEM — 531,718

Coa to Col	Page	Com Con Coo	Page	Cop Coq Cor	Page	Cos to Coz—Cp Cq	Page
Cosfield	29	Coney	37	Copeland	44	Coulson	36
Coggins	30	Connell	38	Corbitt	45	Cowart	50
Colbert	31	Conyers	39	Corbett	45	Cox	51
Coleman	32	Cody	40	Corbin	46		
Colley	33	Cooley	41	Cordell	47		
Collier	34	Cook	42	Coney	48		
Collins	35	Cooper	43	Corhelius	49		
Colson	36						

Names of similar spelling and similar sound should be grouped together and given the same page number. Indicate on Sub-Index the different ways the name is spelled, duplicating the name in more than one column when necessary.

MA. OFFICE
Curtis
 MA. OFFICE
 MADE BY THE COTT INDEX COMPANY, COLUMBUS, OHIO
 No. COTT PATENT INDEX SYSTEM — 54724

52 buff sheets and 20 tab sheets go to make up complete Set No. 1 Regular (designated by regular numbers)
 104 buff sheets and 26 tab sheets go to make up complete Set No. 2 Split (designated by 3 following numbers on certain sheets
 Economical to order complete sets. When ordering one or more buff sheets (broken sets) give complete numbers, etc., appearing
 on this margin. Order tab sheets by alphabet lettering.

Cra to Cre to Cri	Page	Crj to Cru to Crz	Page	Cs to Cz	Page	Page
Craig	52	Cromer	57	Culberson	63	
Cranford	53	Crook	58	Culbreth	64	
Craven	54	Croos	59	Culpepper	65	
Crawford	55	Crosby	60	Curts	66	
Crews	56	Crouch	61			
Cribbs	57	Cruce	62			

Co
Cr
Cu
Cy

Firms
and
Corpo-
rations
OVER

Corporations and Firms	Page	Corporations and Firms	Page
Churches	67		
Carson Naval Stores	68		
Carter Brothers	69		
Corbett-Wetherington Company	70		
Corbett-Wetherington & Debach Company	71		
Certain-Teed Products Corporation	72		
Chandler Land Corporation	73		
Chase Manhattan Bank, The	74		
Chase National Bank	75		
Chemical Bank New York Trust Company	76		
Churchill Mortgage Corporation	77		
Citico Realty Company	78		
City Bank Farmers Trust Company	79		
Citizens Bank of Mahoning, The	80		
Citizens and Southern National Bank, The	81		
Clinch Livestock and Investment Company	82		
Clinch Logging & Timber Company, Incorporated	83		
Coggins Farm	84		
Colquhoun County Rural Electric Company	85		
Colquhoun Electric Membership Corporation	86		
Consolidated Naval Stores Company	87		
Container Corporation of America	88		
Continental Can, Incorporated	89		
Continental Casualty Company	90		
Continental Telephone Company of the South	91		
Crown Credit Corporation	92		
Caroline Hunt Trust Estate	93		

GRANTOR FILING DOCKET AND GENERAL INDEX TO REALTY DEEDS AND MORTGAGES — Echols County, Ga.

REG. U. S. PAT. OFFICE *Chas. McCall* County Indexes Since 1888
An Identifying Trade Mark

👉 **Locate Family Name by Front Index**

COTT FAMILY NAME INDEX NO. 6 © 1949
MADE BY THE COTT INDEX COMPANY, COLUMBUS, OHIO
SOLD BY JIM CLYBURN, INC., TIFTON, GA.

(12)

GRANTORS FAMILY NAMES	GIVEN NAMES ABCDEFGHIJ	GIVEN NAMES KLMNO	GIVEN NAMES PQRSTUVWXYZ	GRANTEES	DATE OF FILING				DATE OF INSTRUMENT			DATE OF RECORD			LOCATION OF PROPERTY OR OTHER DESCRIPTION	KIND OF INST.	BOOK	PAGE
					Month	Day	Year	Hr. M.	Month	Day	Year	Month	Day	Year				
Carter	George C.			John Carter, Sr.	1	10	28	9:30 AM	5	6	1862	1	10	28	16th Dist., 100 A. County of Lowndes	W/D	X	40
Carter		John, Sr.		George C. Carter	1	10	28	9:30 AM	1	14	1873	1	10	28	16th Dist., LL 8, 100 A.	W/D	X	41
Carter	George C.			John Herndon	1	10	28	9:30 AM	3	12	1874	1	10	28	16th Dist., LL 39, 100 A.	W/D	X	41
Carter	Eugene			J. N. Bray Company	1	19	28	9:00 AM	1	5	28	1	30	28	11th Dist., LL 304, 305, 340, 100 A.	T/L	X	62
Carter		M. T., Jr.		A. J. Strickland	1	27	28	2:30 PM	1	19	28	1	27	28	LL 7, 490 A., LL 6, 245 A., LL 5, 200 A., LL 9, 100 A.	L/D	X	49
Carter	Daly			Bank of Valdosta	9	20	28	3:00 PM	9	20	28	10	3	28	11th Dist., LL 301, 150 A.	M/D	X	130
Carter		J. I. & Oliver		H. M. Pool, etal	11	17	28	3:00 PM	11	5	28	11	20	28	13th Dist., LL 538, 539, 541, etal, 6,000 A	T/L	X	150
Carter		M. T.		Bank of Valdosta	11	29	28	3:00 PM	5	31	27	11	29	28	16th Dist., LL 41, 42, 51, 500 A.	M/D	X	157
Carter		J. E.		Hinley and Carter	12	3	28	9:00 AM	11	20	28	12	12	28	LL 425, 140 A.	T/L	X	169
Carter	A. W.			M. A. Strickland	12	17	28	3:00 PM	12	14	28	1	3	29	16th Dist., LL 83, 100 A.	M/D	X	274A
Carter	E. E.			F. B. Davis and Company	12	29	28	11:00 AM	12	29	28	1	3	29	12th Dist., LL 393, 390 A.	T/L	X	274D
Carter		M. T.		F. B. Davis and Company	1	17	29	6:00 PM	1	17	29	2	14	29	16th Dist., LL 5, 240 A. 11th Dist., LL 436, 437, etal	T/L	X	308
Carter		M. T., Jr.		A. J. Strickland	1	28	29	3:00 PM	1	22	29	2	14	29	16th Dist., several land lots, 4417 A.	M/D	X	303
Carter		M. T., Jr.		A. J. Strickland	1	28	29	3:00 PM	1	22	29	2	14	29	16th Dist., several land lots, 4417 A.	M/D	X	303
Carter	H. J.			Herrin and Davis	3	4	29	3:00 PM	1	31	28	3	6	29	11th Dist., LL 343, 344, 349, etal, 1635 A.	T/L	X	336
Carter	Eugene, Jr.			Herrin and Davis	3	4	29	3:00 PM	3	8	28	3	6	29	LL 305, 340	T/L	X	337

GRANTOR FILING DOCKET AND GENERAL INDEX TO REALTY DEEDS AND MORTGAGES — Echols County, Ga.

(12)

REG. U. S. PAT. OFFICE *Chas. McCall* County Indexes Since 1888 An Identifying Trade Mark

👉 **Locate Family Name by Front Index**

COTT FAMILY NAME INDEX NO. 0 © 1949
MADE BY THE COTT INDEX COMPANY, COLUMBUS, OHIO
SOLD BY JIM CLYBURN, INC., TIFTON, GA.

GRANTORS FAMILY NAMES	GIVEN NAMES ABCDEFGHIJ	GIVEN NAMES KLMN	GIVEN NAMES OPQRSTUWXYZ	GRANTEES	DATE OF FILING				DATE OF INSTRUMENT			DATE OF RECORD			LOCATION OF PROPERTY OR OTHER DESCRIPTION	KIND OF INST.	BOOK	PAGE
					Month	Day	Year	Hr. M.	Month	Day	Year	Month	Day	Year				
Carter		Nancy L. (Mrs)		Herrin and Davis	3	4	29	3:00 PM	11	1	28	3	6	29	LL 340, 150 A	T/L	X	339
Carter	H. F.			State Highway Board of Georgia	3	15	29	9:00 AM	3	7	29	3	19	29	Right-of-way to Jasper- Jennings Road	R/WD	X	344
Carter		Mitch		United States of America Secretary of Agriculture	4	6	29	3:00 PM	3	26	29	4	20	29	16th Dist., LL 56, Federal Crop Mortgage	M/D	X	358
Carter		J. H.		United States of America Secretary of Agriculture	4	23	29	3:00 PM	4	9	29	5	2	29	16th Dist., LL 56 "Carter Place"	M/D	X	368
Carter		Lilla Mae, etal		Eugene Carter	5	13	29	3:00 PM	1	5	28	5	20	29	11th Dist., LL 305, 340, 100 A.	W/D	X	382
Carter	D. C.			Hinley and Carter	11	14	29	3:00 PM	11	8	29	11	28	29	11th Dist., LL 301, 150 A.	T/L	X	448
Carter		M. C. (Mrs)		Hinley and Carter	11	14	29	3:00 PM	11	11	29	11	28	29	11th Dist., LL 300, 100 A.	T/L	X	452
Carter		J. G.		Hinley and Carter	11	14	29	3:00 PM	11	11	29	11	28	29	11th Dist., LL 301, 87 A.	T/L	X	453
Carter		M. L.		J. N. Bray Company	11	20	29	3:00 PM	11	18	29	12	17	29	11th Dist., LL 346, 16th Dist., LL 347, etal	T/L	X	454
Carter	A. W			M. A. Strickland	12	17	29	3:00 PM	12	14	28	1	3	29	16th Dist., LL 83, 100 A.	M/D	X	274A
Carter		J. S.		F. B. Davis, etal	12	31	29	12:00 N	12	31	29	1	28	30	16th Dist., LL 85, 180 A., LL 86, 30 A.	T/L	X	468
Carter			T. C.	F. B. Davis and Company	3	3	30	3:00 PM	3	3	30	3	12	30	16th Dist., LL 37, 393 A	T/L	X	497
Carter		M. T.		W. H. Herrin	11	11	30	10:00 AM	11	1	30	11	19	30	11th Dist., LL 41, 1 A.	W/D	X	551
Carter			W. M. etal	The Citizens and Southern National Bank	11	27	30	4:00 PM	11	15	30	12	16	30	16th Dist., LL 345, 450 A.	M/D	X	563
Carter		M. T.		The Citizens and Southern National Bank	11	27	30	4:00 PM	11	15	30	12	16	30	16th Dist., LL 345, 450 A.	M/D	X	563
Carter		J. W.		Flynn, Harris, Bullard	1	12	31	3:00 PM	12	22	30	1	27	31	11th Dist., LL 337, 255 A. etal	M/D	X	571

GRANTOR FILING DOCKET AND GENERAL INDEX TO REALTY DEEDS AND MORTGAGES — Echols County, Ga.

REG. U. S. PAT. OFFICE *Chambers* County Indexes Since 1888 An Identifying Trade Mark

 **Locate Family Name by Front Index**

COTT FAMILY NAME INDEX NO. 6 © 1949
MADE BY THE COTT INDEX COMPANY, COLUMBUS, OHIO
SOLD BY JIM CLYBURN, INC., TIFTON, GA.

(12)

GRANTORS FAMILY NAMES	GIVEN NAMES ABCDEFGHIJ	GIVEN NAMES KLMNO	GIVEN NAMES PQRSTUVWXYZ	GRANTEES	DATE OF FILING				DATE OF INSTRUMENT			DATE OF RECORD			LOCATION OF PROPERTY OR OTHER DESCRIPTION	KIND OF INST.	BOOK	PAGE
					Month	Day	Year	Hr. M.	Month	Day	Year	Month	Day	Year				
Carter	F. M., etal			Flynn, Harris, Bullard	1	12	31	3:00 PM	12	22	30	1	27	31	11th Dist., LL 337, 255 A.	M/D	X	571
Carter		Mollie		Maxwell Brothers, Inc.	5	6	31	10:00 AM	5	6	31	5	27	31	16th Dist., LL 5, 200 A. LL 6, 230 A.	T/L	Y	25
Carter			S. T.	T. C. Carter, etal	10	6	31	4:00 PM	11	4	30	10	6	31	16th Dist., LL 9, 100 A.	W/D	Y	39
Carter			T. C. etal	Jim H. Dasher	10	6	31	4:00 PM	10	6	31	10	6	31	16th Dist., LL 9, 100 A.	M/D	Y	40
Carter		J. C., etal		Jim H. Dasher	10	6	31	4:00 PM	10	6	31	10	6	31	16th Dist., LL 9, 100 A.	M/D	Y	40
Carter		James C., Jr.		Gertrude Carter, (Mrs)	10	27	31	4:00 PM	10	27	31	10	27	31	11th Dist., LL 300, 150 A. 11th Dist., LL 299, 100 A.	W/D	Y	46
Carter		James M. (deceased)		J. N. Bray Company	12	2	31	3:00 PM	12	1	31	12	10	31	16th Dist., LL 131, 130 A.	T/L	Y	54
Carter		James M.		Sallie Swilley (Mrs)	1	4	32	1:00 PM	12	1	31	1	9	32	16th Dist., LL 131, 130 A.	W/D	Y	69
Carter		M. T.		W. H. Herrin	2	1	32	10:00 AM	1	23	32	2	19	32	16th Dist., LL 41 & 42, 4 A	W/D	Y	80
Carter		M. T.		The First National Bank of Valdosta, Georgia	2	26	32	2:00 PM	2	25	32	3	4	32	16th Dist., LL 53, 66 2/3 A., etal	M/D	Y	86
Carter	Blanche Kinsey (Mrs)			Hamilton Turpentine Co.	6	3	32	2:00 PM	5	28	32	6	18	32	16th Dist., LL 191, 350 A.	T/L	Y	116
Carter	Blanche Kinsey			C. H. Kinsey	11	21	32	9:00 AM	11	1	32	11	21	32	16th Dist., LL 191	W/D	Y	137
Carter			S. M. (Mrs)	West Phillips	12	10	32	11:00 AM	10	16	22	12	10	32	11th Dist., LL 430, Town of Howell, L # 3	W/D	Y	141
Carter		J. S.		W. H. Herrin and Company					10	28	32	2	8	33	16th Dist., LL 85, 86, 210 A.	T/L	Y	175
Carter	H. F.			M. M. Herndon	2	8	33		2	4	33	2	9	33	1 A., Town of Melrose, L. 1, 2 B. 23	W/D	Y	176
Carter	James C.			W. H. Herrin and Company	3	27	33	4:30 PM	3	27	33	3	28	33	16th Dist., LL 99, 80 A.	T/L	Y	194

GRANTOR FILING DOCKET AND GENERAL INDEX TO REALTY DEEDS AND MORTGAGES — Echols County, Ga.

(12)

REG. U. S. PAT. OFFICE *Chambers* County Indexes Since 1888 An Identifying Trade Mark

Locate Family Name by Front Index

COTT FAMILY NAME INDEX NO. 0 © 1949
MADE BY THE COTT INDEX COMPANY, COLUMBUS, OHIO
SOLD BY JIM CLYBURN, INC., TIFTON, GA.

GRANTORS FAMILY NAMES	GIVEN NAMES ABCDEFGHIJ	GIVEN NAMES KLMNO	GIVEN NAMES PQRSTUWXYZ	GRANTEES	DATE OF FILING				DATE OF INSTRUMENT				DATE OF RECORD				LOCATION OF PROPERTY OR OTHER DESCRIPTION	KIND OF INST.	BOOK	PAGE
					Month	Day	Year	Hr. M.	Month	Day	Year	Month	Day	Year						
Carter		M. C. (Mrs)		W. H. Herrin and Company	4	1	33	10:00 AM	4	1	33	4	1	33	11th Dist., LL 300, 100 A.	T/L	Y	195		
Carter	H. J. (Mrs)			Echols County	6	8	33	9:00 AM	6	7	33	6	8	33	Easement for Valdosta-Staten-ville Road.	W/D	Y	207		
Carter	Fred			Echols County	6	8	33	9:00 AM	6	7	33	6	8	33	Easement for Valdosta-Staten-ville Road.	W/D	Y	207		
Carter		J. A. (Mrs)		J. W. Sowell (Mrs)	6	19	33	1:00 PM	2	19	26	6	19	33	11th Dist., LL 4, 1/4 A. Town of Howell	W/D	Y	211		
Carter	H. J.			J. I. Carter	9	20	33	9:30 AM	7	26	16	9	22	33	13th Dist., LL 538, 539, 490 A.	QCD	Y	227		
Carter			W. M.	Federal Land Bank of Columbia	12	28	33	5:00 PM	12	22	33	12	29	33	11th Dist., LL 345, 426 A. etal	M/D	Y	255		
Carter		J. I		State Highway Board of Georgia	12	29	33	2:00 PM	12	21	33	1	17	34	Highway-right-of-way Project #905	R/WD	Y	270		
Carter		J. I.		State Highway Board of Georgia	12	29	33	2:00 PM	12	21	33	1	17	34	Highway right-of-way Project #905	R/WD	Y	271		
Carter			W. M.	First National Bank of Valdosta	1	3	34	2:00 PM	12	30	33	1	5	34	11th Dist., LL 345, etal 426 A.	M/D	Y	259		
Carter		J. C., Sr.		Maxwell Brothers, Inc.	1	4	34	10:00 AM	1	3	34	1	8	34	16th Dist., LL 85	T/L	Y	260		
Carter			T. C.	The Citizens and Southern National Bank	1	8	34	2:00 PM	1	6	34	1	9	34	11th Dist., LL 348, 100 A.	W/D	Y	266		
Carter	A. W.			Land Bank Commissioners	1	8	34	3:30 PM	1	5	34	1	8	34	16th Dist., LL 83, 138 A	M/D	Y	262		
Carter	Carroll, etal			H. F. Carter	1	30	34	3:00 PM	1	30	34	1	30	34	16th Dist., LL 83, 65 A. Fee Simple Deed	D	Y	283		
Carter			etal Zoile Z.	H. F. Carter	1	30	34	3:00 PM	1	30	34	1	30	34	16th Dist., LL 83, 65 A. Fee Simple Deed	D	Y	283		
Carter		Lawson, etal		H. F. Carter	1	30	34	3:00 PM	1	30	34	1	30	34	16th Dist., LL 83, 65 A. Fee Simple Deed	D	Y	283		
Carter	H. F.			Land Bank Commissioners	2	12	34	12:00 N	2	10	34	2	12	34	16th Dist., LL 83, 84, 101, 260 A.	M/D	Y	298		

GRANTOR FILING DOCKET AND GENERAL INDEX TO REALTY DEEDS AND MORTGAGES — Echols County, Ga.

REG. U. S. PAT. OFFICE *Chas. McCall* County Indexes Since 1898 An Identifying Trade Mark

👉 **Locate Family Name by Front Index**

COTT FAMILY NAME INDEX NO. 6 © 1949
MADE BY THE COTT INDEX COMPANY, COLUMBUS, OHIO
SOLD BY JIM CLYBURN, INC., TIFTON, GA.

(12)

GRANTORS FAMILY NAMES	GIVEN NAMES ABCDEFGHIJ	GIVEN NAMES KLMNO	GIVEN NAMES PQRSTUVWXYZ	GRANTEES	DATE OF FILING				DATE OF INSTRUMENT			DATE OF RECORD			LOCATION OF PROPERTY OR OTHER DESCRIPTION	KIND OF INST.	BOOK	PAGE
					Month	Day	Year	Hr. M.	Month	Day	Year	Month	Day	Year				
Carter	D. C.			Land Bank Commissioners	2	26	34	2:00 PM	2	15	34	2	27	34	11th Dist., LL 301, 298, 150 A.	M/D	Y	306
Carter	Gertrude	(Mrs)		James C. Carter, Jr.	3	5	34	9:00 AM	3	5	34	3	5	34	11th Dist., LL 300, 299, 100 A.	W/D	Y	311
Carter		James		S. J. Carter	3	11	34	9:00 AM	12	16	1861	5	14	34	16th Dist., LL 5, 200 A.	W/D	Y	347
Carter		James C.		The Citizen's and Southern National Bank	3	12	34	2:00 PM	3	3	34	3	13	34	11th Dist., LL 300, 299, 150 A.	M/D	Y	316
Carter			Wiley C.	The Federal Land Bank of Columbia	3	22	34	12:00 N	3	20	34	3	22	34	16th Dist., LL 84, 83, 380.29 A.	M/D	Y	321
Carter	A. J.			Columbus J. Carter	5	11	34	9:00 AM	7	29	1883	5	19	34	16th Dist., LL 5, 200 A.	W/D	Y	353
Carter	Columbus J.			John C. McKinnon	5	11	34	9:00 AM	1	28	1886	5	25	34	16th Dist., LL 5, 200 A. 16th Dist., LL 6, 230 A.	W/D	Y	357
Carter			Smith M.	Mollie E. Carter	5	11	34	9:00 AM	4	2	04	5	25	34	11th Dist., LL 393	W/D	Y	358
Carter		James		S. J. Carter	5	11	34	10:00 AM	12	16	1861	5	14	34	16th Dist., LL 5, 200 A.	W/D	Y	347
Carter		James C., Jr.		Land Bank Commissioners	5	16	34	10:00 AM	5	11	34	5	16	34	16th Dist., LL 299, 300, 118 A.	M/D	Y	349
Carter		Mitch		Land Bank Commissioners	5	28	34	2:00 PM	5	17	34	5	28	34	16th Dist., LL 56, 204 A.	M/D	Y	360
Carter	Essie	(Mrs)		Leslie Corbett	6	1	34	1:00 PM	6	1	34	6	1	34	16th Dist., LL 55, 53 A. 1/5th undivided interest	W/D	Y	362
Carter		James C.		Henry F. Corbett, Jr.	7	11	34	10:00 AM	7	11	34	7	11	34	16th Dist., LL 132, 245 A.	W/D	Y	378
Carter			Sallie W.	Henry F. Corbett	7	11	34	10:00 AM	7	11	34	7	11	34	16th Dist., LL 146, 150 A.	W/D	Y	378
Carter			Sallie (Mrs)	Fred Carter, etal	12	28	34	3:00 PM	12	27	34	12	31	34	11th Dist., LL 343, etal 490 A. each	W/D	Y	408
Carter	Fred, etal			J. N. Bray and Company	1	22	35	2:00 PM	1	2	35	1	22	35	11th Dist., LL 302, etal	T/L	Y	414

GRANTOR FILING DOCKET AND GENERAL INDEX TO REALTY DEEDS AND MORTGAGES — Echols County, Ga.

(12)

REG. U. S. PAT. OFFICE *Chas. McCall* County Indexes Since 1889 An Identifying Trade Mark

👉 **Locate Family Name by Front Index**

COTT FAMILY NAME INDEX NO. 8 © 1969
MADE BY THE COTT INDEX COMPANY, COLUMBUS, OHIO
SOLD BY JIM CLYBURN, INC., TIFTON, GA.

GRANTORS FAMILY NAMES	GIVEN NAMES ABCDEFGHIJ	GIVEN NAMES KLMNO	GIVEN NAMES PQRSTUVWXYZ	GRANTEES	DATE OF FILING				DATE OF INSTRUMENT				DATE OF RECORD				LOCATION OF PROPERTY OR OTHER DESCRIPTION	KIND OF INST.	BOOK	PAGE
					Month	Day	Year	Hr. M.	Month	Day	Year	Month	Day	Year						
Carter			W. L. etal	J. N. Bray and Company	1	22	35	2:00 PM	1	2	35	1	22	35	11th Dist., LL 302 etal	T/L	Y	414		
Carter	E. E. (Mrs)			J. N. Bray and Company	1	22	35	2:00 PM	1	19	35	1	22	35	12th Dist., LL 5, 6, 490 A.	T/L	Y	414		
Carter			S. M.	J. N. Bray and Company	1	22	35	2:00 PM	1	19	35	1	22	35	11th Dist., LL 394, 435	T/L	Y	415		
Carter	B. S			W. H. Herrin & Company	2	27	35	2:00 PM	2	27	35	2	27	35	16th Dist., LL 55, 54, 38,	T/L	Y	424		
Carter			W. M.	W. H. Herrin & Company	3	4	35	11:00 AM	12	20	34	3	4	35	12th Dist., LL 345, 9, 200 A.	T/L	Y	433		
Carter	D. C.			W. H. Herrin & Company	3	4	35	2:00 PM	12	20	34	3	6	35	12th Dist., LL 290, 75 A.	T/L	Y	435		
Carter	Dan			W. L. Carter	4	1	35	10:00 AM	3	25	35	4	2	35	11th Dist., LL 342, 303, 40 A.	W/D	Y	444		
Carter		M. T.		The Citizens and Southern National Bank	5	16	35	2:00 PM	5	11	35	5	22	35	16th Dist., LL 39, 100 A.	M/D	Y	455		
Carter	F. C., etal			J. N. Bray and Company	6	7	35	2:00 PM	5	31	35	6	8	35	11th Dist., LL 305, 340, 100 A., etal	T/L	Y	457		
Carter	Eugene			B. S. Carter	9	24	35	9:00 AM	12	5	34	9	27	35	11th Dist., LL 305, 340, 100 A.	M/D	Y	465		
Carter		James C., Gr.		Hamilton Turpentine Co.	10	12	35	2:00 PM	9	30	35	10	14	35	16th Dist., LL 145, 245 A.	T/L	Y	469		
Carter		Lamar		Hamilton Turpentine Co.	10	18	35	2:00 PM	10	14	35	10	18	35	16th Dist., LL 55, 147 A.	T/L	Y	470		
Carter	Fred (Mrs)			W. L. Swilley	10	30	35	6:00 PM	10	21	35	10	31	35	16th Dist., LL 130, 131, 146, 240 A.	QCD	Y	471		
Carter			W. L.	Fred Carter	1	7	36	9:00 AM	1	7	36	1	8	36	11th Dist., LL 342, 303, 150 A.	W/D	Y	492		
Carter			W. L. Etal	Sallie Carter (Mrs)	1	7	36	9:00 AM	1	7	36	1	8	36	11th Dist., LL 343, 490 A. etal	W/D	Y	493		
	Fred, etal			Sallie Carter (Mrs)	1	7	36	9:00 AM	1	7	36	1	8	36	11th Dist., LL 343, 490 A. etal	W/D	Y	493		

GRANTOR FILING DOCKET AND GENERAL INDEX TO REALTY DEEDS AND MORTGAGES — Echols County, Ga.

REG. U. S. PAT. OFFICE *Chas. McCall* County Indexes Since 1888 An Identifying Trade Mark

👉 **Locate Family Name by Front Index**

COTT FAMILY NAME INDEX NO. 9 © 1949
MADE BY THE COTT INDEX COMPANY, COLUMBUS, OHIO
SOLD BY JIM CLYBURN, INC., TIFTON, GA.

(12)

GRANTORS FAMILY NAMES	GIVEN NAMES ABCDEFGHIJ	GIVEN NAMES KLMNO	GIVEN NAMES PQRSTUVWXYZ	GRANTEES	DATE OF FILING			DATE OF INSTRUMENT			DATE OF RECORD			LOCATION OF PROPERTY OR OTHER DESCRIPTION	KIND OF INST.	BOOK	PAGE	
					Month	Day	Year	Hr. M.	Month	Day	Year	Month	Day					Year
Carter		Oscar		Margaret Carter	5	2	36	10:00 AM	1	28	36	5	2	36	11th Dist., LL 298, 37 1/2 A.	W/D	Y	536
Carter		M. C.		Echols County	8	28	36	3:00 PM	11	5	35	8	28	36	11th Dist., LL 300, 100 A.	Tax/D	Y	545
Carter	Fred			The Citizens and Southern National Bank	9	25	36	2:00 PM	9	23	36	9	28	36	11th Dist., LL 345, 490 A.	M/D	Y	549
Carter	Eugene			Fred Carter	10	19	36	11:00 AM	10	16	36	10	19	36	11th Dist., LL 305, 340, 100 A.	M/D	Y	557
Carter	H. F.			Zora Carter	10	27	36	2:00 PM	10	5	36	11	3	36	16th Dist., LL 101, 83, 275 A.	W/D	Y	563
Carter	Effie (Mrs)			P. C. Dean	1	14	37	3:00 PM	10	27	22	1	14	37	11th Dist., Town of Howell Lot # 4	W/D	Y	581
Carter			W. C.	Hayne Booker	1	29	37	2:00 PM	12	11	36	2	5	37	16th Dist., LL 83, 50 A.	T/L	Y	592
Carter	A. W. (Mrs)			Hayne Booker	3	19	37	2:00 PM	1	28	37	3	20	37	16th Dist., LL 83, 100 A. with Assignment	T/L	Z	20
Carter		James C.		J. S. Carter	3	25	37	1:00 PM	9	19	23	3	25	37	16th Dist., LL 86, 180 A. 16th Dist., LL 85, 30 A.	W/D	Z	25
Carter	Fred			F. W. Schroer	4	1	37	2:00 PM	3		37	4	2	37	11th Dist., LL 304, 305, 340, 100 A., etal	W/D	Z	28
Carter		Mitch		Hayne Booker	4	12	37	2:00 PM	3	5	37	4	12	37	16th Dist., LL 56, 100 A. with Assignment	T/L	Z	33
Carter	Fred			W. B. Sullivan (Mrs)	8	16	37	3:00 PM	4	2	37	8	18	37	11th Dist., LL 395, etal 490 A.	W/D	Z	94
Carter	Eugene			Fred Carter	9	4	37	12:00 N	10	16	37	9	7	37	11th Dist., LL 305, 340, 100 A.	M/D	Z	104
Carter	Fred			H. Langdale	9	6	37	11:00 AM	9	3	37	9	7	37	16th Dist., LL 10, South portion	W/D	Z	105
Carter		M. C., etal		The First National Bank	9	6	37	2:00 PM	9	2	37	9	7	37	11th Dist., LL 300, 100 A.	M/D	Z	107
Carter		Leon, etal		The First National Bank	9	6	37	2:00 PM	9	2	37	9	7	37	11th Dist., LL 300, 100 A.	M/D	Z	107

GRANTOR FILING DOCKET AND GENERAL INDEX TO REALTY DEEDS AND MORTGAGES — Echols County, Ga.

(12)

REG. U. S. PAT. OFFICE *Chas. McClellan* County Indexes Since 1888 An Identifying Trade Mark

👉 **Locate Family Name by Front Index**

COTT FAMILY NAME INDEX NO. 0 © 1949
MADE BY THE COTT INDEX COMPANY, COLUMBUS, OHIO
SOLE BY JIM CLYBURN, INC., TIFTON, GA.

GRANTORS FAMILY NAMES	GIVEN NAMES ABCDEFGHIJ	GIVEN NAMES KLMNOP	GIVEN NAMES QRSTUVWXYZ	GRANTEES	DATE OF FILING				DATE OF INSTRUMENT			DATE OF RECORD			LOCATION OF PROPERTY OR OTHER DESCRIPTION	KIND OF INST.	BOOK	PAGE
					Month	Day	Year	Hr. M.	Month	Day	Year	Month	Day	Year				
Carter	Bodie, etal			The First National Bank	9	6	37	2:00 PM	9	2	37	9	7	37	11th Dist., LL 300, 100 A.	M/D	Z	107
Carter		Lawton, etal		The First National Bank	9	6	37	2:00 PM	9	2	37	9	7	37	11th Dist., LL 300, 100 A.	M/D	Z	107
Carter	Ewell, etal			The First National Bank	9	6	37	2:00 PM	9	2	37	9	7	37	11th Dist., LL 300, 100 A.	M/D	Z	107
Carter		Mollie (Mrs)		Wilton R. Corbett	10	16	37	10:00 AM	9	25	37	10	16	37	16th Dist., LL 5, 200 A. LL 6, 230 A.	M/D	Z	127
Carter	Fred			The Citizen's and Southern National Bank	1	4	38	2:00 PM	1	3	38	1	5	38	11th Dist., LL 342, 245 A.	S/D	Z	164
Carter		J. P.		H. Tindel	1	15	38	2:00 PM	1	12	37	1	15	38	11th Dist., LL 519, 100 A. etal	W/D	Z	176
Carter	Fred, etal			State Highway Board of Georgia	1	29	38	2:00 PM	1	6	38	2	1	38	Right-of-way Project #1683B	R/WD	Z	188
Carter		M. T.		State Highway Board of Georgia	1	29	38	2:00 PM	1	6	38	2	2	38	Right-of-way project #1683B	R/WD	Z	189
Carter		James C., Sr.		Henry F. Corbett	3	14	38	9:00 AM	2	23	37	3	14	38	16th Dist., LL 145, 4 4/10th A.	W/D	Z	223
Carter	B. S.			H. E. Pollock	5	12	38	2:00 PM	4	25	38	6	17	38	16th Dist., LL 38, 54, 55, 550 A.	O/G/L	Z	255
Carter		Mollie (Mrs)		H. E. Pollock	5	12	38	2:00 PM	4	27	38	6	17	38	16th Dist., LL 5, 6, 890 A. etal	O/G/L	Z	264
Carter		J. S.		J. N. Bray and Company	10	5	38	9:30 AM	10	4	38	10	6	38	16th Dist., LL 86, 180 A.	T/L	Z	292
Carter	B. S.			T. J. Corbett, etal	5	12	39	AM	5	12	39	5	15	39	16th Dist., LL 38, 1 A. Sardis Baptist Church	W/D	Z	348
Carter			S. M.	J. W. Pennington	10	10	39	10:00 AM	10	9	39	10	12	39	11th Dist., LL 435, 245 A.	W/D	Z	389
Carter		Mollie (Mrs)		James L. Staten (Mrs)	11	8	39	6:00 PM	11	8	39	11	9	39	16th Dist., LL 5, 200 A. etal	M/D	Z	412
Carter		J. W. (estate)		Turpentine and Rosin Factors, Incorporated	1	17	40	4:20 PM	12	22	30	1	19	40	11th Dist., LL 337, 245 A.	DUP	Z	433

GRANTOR FILING DOCKET AND GENERAL INDEX TO REALTY DEEDS AND MORTGAGES — Echols County, Ga.

REG. U. S. PAT. OFFICE *Chas. McCall* County Indexes Since 1888 An Identifying Trade Mark

👉 **Locate Family Name by Front Index**

COTT FAMILY NAME INDEX NO. 6 © 1949
MADE BY THE COTT INDEX COMPANY, COLUMBUS, OHIO
SOLD BY JIM CLYBURN, INC., TIFTON, GA.

(12)

GRANTORS FAMILY NAMES	GIVEN NAMES ABCDEFGHIJ	GIVEN NAMES KLMNO	GIVEN NAMES PQRSTUWXYZ	GRANTEES	DATE OF FILING				DATE OF INSTRUMENT			DATE OF RECORD			LOCATION OF PROPERTY OR OTHER DESCRIPTION	KIND OF INST.	BOOK	PAGE
					Month	Day	Year	Hr. M.	Month	Day	Year	Month	Day	Year				
Carter		M. T.		J. K. White	3	5	40	10:00 AM	2	28	40	3	5	40	11th Dist., LL 346, 100 A. etal	M/D	Z	464
Carter	Fannie (Mrs)			Ray Carter	3	5	40	10:00 AM	10	7	40	12	13	40	16th Dist., LL 56, etal, 50 A.	W/D	Z	520
Carter		J. S		Hamilton Turpentine Co.	12	24	40	10:00 AM	12	14	40	1	1	42	LL 85, 86, 210 A. with Assignment	L/A	Z	523
Carter	H. J.			Sallie Carter (Mrs)	3	11	41	3:00 PM	5		28	3	13	41	13th Dist., LL 568, 75 A.	W/D	Z	554
Carter			W. M.	H. Langdale	4	5	41	6:00 PM	4	5	41	4	7	41	16th Dist., LL 9, 100 A. 11th Dist., LL 334, 490 A.	M/D	Z	560
Carter		Lois (Mrs)		J. C. Carter	4	10	41	8:00 AM	3	18	41	4	10	41	16th Dist., LL 9, 100 A. 1/2 undivided interest	W/D	Z	565
Carter	Ewell, etal			Leon Carter, etal	8	19	41	2:30 PM	8	19	41	8	19	41	11th Dist., LL 300, 100 A.	W/D	Z	595
Carter		Lawton, etal		Leon Carter, etal	8	19	41	2:30 PM	8	19	41	8	19	41	11th Dist., LL 300, 100 A.	W/D	Z	595
Carter	Botie, etal			Leon Carter, etal	8	19	41	2:30 PM	8	19	41	8	19	41	11th Dist., LL 300, 100 A.	W/D	Z	595
Carter			M. C. (Mrs) etal	Leon Carter, etal	8	19	41	2:30 PM	8	19	41	8	19	41	11th Dist., LL 300, 100 A.	W/D	Z	595
Carter		J. S.		Essie Carter (Mrs)	8	22	41	10:00 AM	5	1	41	8	22	41	16th Dist., LL 86, 180 A. etal	W/D	Z	596
Carter			S. M	M. T. Carter	9	8	41	11:00 AM	9	6	41	9	8	41	11th Dist., LL 436, 437, 435	QCD	A1	1
Carter		Louise (Mrs)		H. Langdale	9	8	41	11:00 AM	8	21	41	9	13	41	11th Dist., LL 300, 100 A.	M/D	A1	1
Carter		Leon		H. Langdale	9	8	41	11:00 AM	8	21	41	9	13	41	11th Dist., LL 300, 100 A.	M/D	A1	1
Carter			M. T.	National Turpentine and Pulpwood Corporation	1	21	42	10:00 AM	1	19	42	1	23	42	16th Dist., LL 53, 260 A. etal	L/A	A1	53
Carter		James Calvin (Estate) etal		Selma Corbett (Mrs)	4	27	42	12:00 N.	4	27	42	4	27	42	16th Dist., LL 145, 80.51 A. Indenture and Deed	T/D	A1	81

GRANTOR FILING DOCKET AND GENERAL INDEX TO REALTY DEEDS AND MORTGAGES — Echols County, Ga.

(12)

REG. U. S. PAT. OFFICE *Chas. McCall* County Indexes Since 1888 An Identifying Trade Mark

👉 **Locate Family Name by Front Index**

COTI FAMILY NAME INDEX NO. 4 © 1997
MADE BY THE COTI INDEX COMPANY, COLUMBUS, OHIO
SOLD BY JIM CLYBURN, INC., TIFTON, GA.

GRANTORS FAMILY NAMES	GIVEN NAMES ABCDEFGHIJ	GIVEN NAMES KLMNNO	GIVEN NAMES PQRSTUVWXYZ	GRANTEES	DATE OF FILING				DATE OF INSTRUMENT			DATE OF RECORD			LOCATION OF PROPERTY OR OTHER DESCRIPTION	KIND OF INST.	BOOK	PAGE	
					Month	Day	Year	Hr. M.	Month	Day	Year	Month	Day	Year					
Carter				J. C. (Estate)etal	J. C. Carter, Sr. (Mrs)	5	1	42	1:00 PM	4	29	42	5	1	42	16th Dist., LL 99, 100, 84.245 A.	D	A1	82
Carter				James C., Sr. (Mrs)	J. E. Culpepper	5	9	42	2:00 PM	5	6	42	5	9	42	16th Dist., LL 99, 100, 84.245 A.	W/D	A1	85
Carter	Eugene				H. F. Carter (Mrs)	6	5	42	3:30 PM	6	2	42	6	6	42	11th Dist., LL 305, 340, 100 A.	M/D	A1	90
Carter	H. T. (Mrs)				M. T. Carter	6	22	42	6:00 PM	6	18	42	6	23	42	11th Dist., LL 391, 145 A.	W/D	A1	94
Carter				T. C. (Mrs)	Lois Carter (Mrs)	9	12	42	6:00 PM	1	20	41	9	17	42	11th Dist., LL 384, 100 A.	W/D	A1	103
Carter				T. C. (Mrs)	Lois Carter (Mrs)	9	12	42	6:00 PM	1	20	41	9	17	42	11th Dist., LL 393, 75 A.	W/D	A1	103
Carter				Lois (Mrs)	H. Langdale	9	12	42	6:00 PM	9	5	42	9	17	42	11th Dist., LL 393, 75 A. LL 348, 100 A.	W/D	A1	104
Carter				Ray	J. K. White (Mrs)	10	5	42	10:00 AM	3	24	42	10	6	42	16th Dist., LL 56, 56 A.	M/D R/W	A1	107
Carter	B. S.				Georgia Power and Light Company	10	7	42	3:00 PM	10	14	41	10	9	42	16th Dist., LL 38, 55, Right-of-way to lines etc.	Ease	A1	108
Carter				Jas. C., Sr.	Georgia Power and Light Company	10	7	42	3:30 PM	10	23	41	10	10	42	Right-of-way to lines etc.	R/W Ease	A1	111
Carter				J. C., Jr.	Georgia Power and Light Company	10	7	42	3:30 PM	10	12	41	10	10	42	Right-of-way to lines etc.	R/W Ease	A1	115
Carter				Margaret, etal	Georgia Power and Light Company	10	7	42	3:30 PM	10	12	41	10	10	42	Right-of-way to lines etc.	R/W Ease	A1	116
Carter				Oscar C., etal	Georgia Power and Light Company	10	7	42	3:30 PM	10	12	41	10	10	42	Right-of-way to lines etc.	R/W Ease	A1	116
Carter				M. T.	Georgia Power and Light Company	10	7	42	3:30 PM	10	16	41	10	10	42	Right-of-way to lines etc.	R/W Ease	A1	118
Carter	Essie, etal				Georgia Power and Light Company	10	7	42	3:30 PM	10	22	41	10	10	42	Right-of-way to lines etc.	R/W Ease	A1	119
Carter				J. S., etal	Georgia Power and Light Company	10	7	42	3:30 PM	10	22	41	10	10	42	Right-of-way to lines etc.	R/W Ease	A1	119

GRANTOR FILING DOCKET AND GENERAL INDEX TO REALTY DEEDS AND MORTGAGES — Echols County, Ga.

REG. U. S. PAT. OFFICE *Chambers* County Indexes Since 1888 An Identifying Trade Mark

👉 **Locate Family Name by Front Index**

COTT FAMILY NAME INDEX NO. 6 © 1949
MADE BY THE COTT INDEX COMPANY, COLUMBUS, OHIO
SOLD BY JIM CLYBURN, INC., TIFTON, GA.

(12)

GRANTORS FAMILY NAMES	GIVEN NAMES ABCDEFGHIJ	GIVEN NAMES KLMNO	GIVEN NAMES PQRSTUWXYZ	GRANTEES	DATE OF FILING				DATE OF INSTRUMENT			DATE OF RECORD			LOCATION OF PROPERTY OR OTHER DESCRIPTION	KIND OF INST.	BOOK	PAGE	
					Month	Day	Year	Hr.	M.	Month	Day	Year	Month	Day					Year
Carter		Nancy L.		Martha Williams	10	13	42	10:00		10	9	42	10	14	42	11th Dist., LL 340, 150 A.	W/D	A1	130
Carter	Eugene			Fred Carter	1	26	43	3:00		5	24	43	5	27	43	11th Dist., LL 305, 340, 100 A.	M/D	A1	204
Carter			R. J.etal	H. J. Carter	4	16	43	6:00		1	18	22	4	17	43	11th Dist., LL 390, 300 A.	W/D	A1	195
Carter	Hollie Sauls, etal			H. J. Carter	4	16	43	6:00		1	18	22	4	17	43	11th Dist., LL 390, 300 A.	W/D	A1	195
Carter		M. T.		H. J. Carter (Mrs)	4	19	43	12:00		6	18	42	4	19	43	11th Dist., LL 347, 175 A.	W/D	A1	195
Carter	H. J.(Mrs), etal			Saint Joe Paper Company	5	1	43	4:30		5	1	43	5	4	43	11th Dist., LL 302, 342, etal 490 A. each	T/L	A1	197
Carter	Fred, etal			Saint Joe Paper Company	5	1	43	4:30		5	1	43	5	4	43	11th Dist., LL 302, 342, etal 490. A. each	T/L	A1	197
Carter	B. D.(Mrs)etal			T. A. Sherrod	8	16	43	6:00		8	13	43	8	17	43	11th Dist., LL 433, 70 A.	W/D	A1	218
Carter	Fred, etal			Humble Oil and Refining Company	11	18	43	11:00		10	23	43	11	19	43	11th Dist., LL 320, 540 A. etal	O/G/M/LA1		257
Carter	H. J.(Mrs) etal			Humble Oil and Refining Company	11	18	43	11:00		10	23	43	11	19	43	11th Dist., LL 320, 540 A. etal	O/G/M/LA1		257
Carter		Lillie Mae (Mrs) etal		Fred Carter	12	1	43	11:00		11	13	43	12	2	43	11th Dist., LL 340, 2 A.	M/D	A1	264
Carter	E. C.(Mrs)			Fred Carter	12	1	43	11:00		11	13	43	12	2	43	11th Dist., LL 340, 2 A.	M/D	A1	264
Carter		M. T.		G. E. King						10	22	43	2	5	44	16th Dist., LL 4-6 Plat	Plat	A1	285
Carter		Margaret(Mrs)		Fred Carter	3	1	44	12:00		2	18	44	3	1	44	11th Dist., LL 301, 150 A.	T/L	A1	290
Carter		M. T.		Allie Carter, etal	4	1	44	10:00		3	25	44	4	1	44	16th Dist., LL 36, 37, 150 A.	W/D	A1	373
Carter			W. M.	Sidney A. Stubbs	5	2	44	10:00		2	16	44	7	5	44	11th Dist., LL 345, 346 1/2 A.	O/G/M	A1	473

GRANTOR FILING DOCKET AND GENERAL INDEX TO REALTY DEEDS AND MORTGAGES — Echols County, Ga.

(12)

REG. U. S. PAT. OFFICE *Chas. McCall* County Indexes Since 1888 An Identifying Trade Mark

👉 **Locate Family Name by Front Index**

GOTI FAMILY NAME INDEX NO. 0 © 1997
MADE BY THE GOTI INDEX COMPANY, COLUMBUS, OHIO
SOLD BY JIM CLYBURN, INC., TIFTON, GA.

GRANTORS FAMILY NAMES	GIVEN NAMES ABCDEFGHIJ	GIVEN NAMES KLMNO	GIVEN NAMES PQRSTUWXYZ	GRANTEES	DATE OF FILING				DATE OF INSTRUMENT			DATE OF RECORD			LOCATION OF PROPERTY OR OTHER DESCRIPTION	KIND OF INST.	BOOK	PAGE
					Month	Day	Year	Hr. M.	Month	Day	Year	Month	Day	Year				
Carter			W. M.	Sidney A. Stubbs	5	2	44	10:00 AM	2	16	44	7	5	44	11th Dist., LL 345, 346 1/2 A.	O/G/M	A1	463
Carter		M. T.		Cuby Carter Sandlin	5	15	44	9:30 AM	3	25	44	5	15	44	16th Dist., LL 37, 55 A. etal	W/D	A1	388
Carter		M. T.		Sidney A. Stubbs	5	15	44	10:00 AM	1	6	43	7	5	44	11th Dist., LL 346, 6.435 A. etal	O/G/M	A1	451
Carter		M. T.		Allie Carter, etal	9	4	44	4:00 PM	4	8	44	9	4	44	16th Dist., LL 436, 150 A.	W/D	A1	505
Carter	Blanche Kinsey, etal			Mabel Kinsey (Mrs)	9	20	44	11:00 AM	9	15	44	9	21	44	16th Dist., LL 102, 39.84 A. etal	W/D	A1	521
Carter	Gertrude, etal			Mabel Kinsey (Mrs)	9	20	44	11:00 AM	9	15	44	9	21	44	16th Dist., LL 102, 39.84 A. etal	W/D	A1	521
Carter	George L., etal			H. Langdale	9	21	44	11:00 AM	9	15	44	9	25	44	16th Dist., LL 129, 113.18 A.	M/D	A1	226
Carter	Blanche Kinsey (Mrs), etal			H. Langdale	9	21	44	11:00 AM	9	15	44	9	25	44	16th Dist., LL 129, 113.18 A.	M/D	A1	226
Carter	Blanche Kinsey (Mrs), etal			A. B. Kinsey	9	21	44	11:00 AM	9	15	44	9	21	44	16th Dist., LL 102, 129, 74.40 A. Unit 2	W/D	A1	522
Carter	Gertrude Kinsey (Mrs), etal			A. B. Kinsey	9	21	44	11:00 AM	9	15	44	9	21	44	16th Dist., LL 102, 129, 74.40 A. Unit 2	W/D	A1	522
Carter	Blanche Kinsey (Mrs), etal			H. F. Kinsey	9	21	44	11:00 AM	9	15	44	9	21	44	16th Dist., LL 129, 80.40 A. Unit 3	W/D	A1	523
Carter	Gertrude Kinsey (Mrs), etal			H. F. Kinsey	9	21	44	11:00 AM	9	15	44	9	21	44	16th Dist., LL 129, 80.40 A. Unit 3	W/D	A1	523
Carter	Blanche Kinsey (Mrs), etal			O. T. Kinsey	9	21	44	11:00 AM	9	15	44	9	21	44	16th Dist., LL 129, 87.82 A. Unit 4	W/D	A1	524
Carter	Gertrude Kinsey (Mrs), etal			O. T. Kinsey	9	21	44	11:00 AM	9	15	44	9	21	44	16th Dist., LL 129, 87.82 A. Unit 4	W/D	A1	524
Carter	Blanche Kinsey (Mrs), etal			George L. Carter, etal	9	21	44	11:00 AM	9	15	44	9	21	44	16th Dist., LL 129, 113.18 A. Unit 5	W/D	A1	525
Carter	Gertrude Kinsey (Mrs), etal			George L. Carter, etal	9	21	44	11:00 AM	9	15	44	9	21	44	16th Dist., LL 129, 113.18 A. Unit 5	W/D	A1	525

GRANTOR FILING DOCKET AND GENERAL INDEX TO REALTY DEEDS AND MORTGAGES — Echols County, Ga.

REG. U. S. PAT. OFFICE *Chas. McCall* County Indexes Since 1888 An Identifying Trade Mark

👉 **Locate Family Name by Front Index**

COTT FAMILY NAME INDEX NO. 9 © 1949
MADE BY THE COTT INDEX COMPANY, COLUMBUS, OHIO
SOLD BY JIM CLYBURN, INC., TIFTON, GA.

(12)

GRANTORS FAMILY NAMES	GIVEN NAMES ABCDEFGHIJ	GIVEN NAMES KLMNO	GIVEN NAMES PQRSTUWXYZ	GRANTEES	DATE OF FILING				DATE OF INSTRUMENT			DATE OF RECORD			LOCATION OF PROPERTY OR OTHER DESCRIPTION	KIND OF INST.	BOOK	PAGE
					Month	Day	Year	Hr. M.	Month	Day	Year	Month	Day	Year				
Carter		M. T.		Clyde Carter	11	8	44	10:00 AM	3	25	44	11	8	44	16th Dist., LL 55, 56, 150 A.	W/D	A1	560
Carter		J. S.		Ann Lacy Lillard, etal	11	18	44	11:00 AM	11	1	44	11	22	44	16th Dist., LL 99, 100 , 84 1/4 A.	O/G/M/LA1		565
Carter	Essie (Mrs)			Ann Lacy Lillard, etal	11	18	44	11:00 AM	11	1	44	11	23	44	16th Dist., LL 85, 86, 210 A.	O/G/M/LA1		567
Carter		J. S.		Ann Lacy Lillard, etal	11	18	44	11:00 AM	11	1	44	11	23	44	16th Dist., LL 99, 100, 84 1/4 A.	O/G/M/LA1		588
Carter	Essie (Mrs)			Ann Lacy Lillard, etal	11	18	44	11:00 AM	11	1	44	11	24	44	16th Dist., LL 86, 180 A.	MR/RT	A1	589
Carter		J. S.		Ann Lacy Lillard, etal					11	1	41				VOID	MRT	A1	595
Carter	Essie (Mrs)			Ann Lacy Lillard, etal	11	18	44	11:00 AM	11	1	44	11	28	44	16th Dist., LL 85, 86, 180 A. VOID	MRT	A1	597
Carter	Blanche Kinsey (Mrs), etal			Ann Lacy Lillard, etal	11	18	44	11:00 AM	11	2	44	2	6	45	16th Dist., LL 129, 113.18 A.	MR/RT	A2	38
Carter	George L., etal			Ann Lacy Lillard, etal	11	18	44	11:00 AM	11	2	44	2	6	45	16th Dist., LL 129, 113.18 A.	MR/RT	A2	38
Carter	Blanche Kinsey (Mrs), etal			Ann Lacy Lillard, etal	11	18	44	11:00 AM	11	2	44	2	10	45	16th Dist., LL 129, 113.18 A.	O/G/M/LA2		49
Carter	George L., etal			Ann Lacy Lillard, etal	11	18	44	11:00 AM	11	2	44	2	10	45	16th Dist., LL 129, 113.18 A.	O/G/M/LA2		49
Carter		J. A. (Mrs)		Ruth Stewart (Mrs)	11	22	44	10:00 AM	2	21	43	3	22	44	11th Dist., LL 4, 1/4 A.	W/D	A1	298
Carter		Leon		H. Langdale	12	2	44	11:00 AM	12	2	44	1	15	45	11th Dist., LL 300, 100 A.	M/D	A2	20
Carter		J. I., etal		Sidney A. Stubbs	1	4	45	6:00 PM	10	30	43	1	15	45	13th Dist., LL 537, 568, etal 4,715 A.	OG/ML	A2	15
Carter		Olive, etal		Sidney A. Stubbs	1	4	45	6:00 PM	10	30	43	1	15	45	13th Dist., LL 537, 568, etal 4,715	OG/ML	A2	15
Carter		Leon		E. C. Laster	2	2	45	12:00 N	1	27	45	3	8	45	11th Dist., LL 300, 100 A.	MR/RT	A2	96

GRANTOR FILING DOCKET AND GENERAL INDEX TO REALTY DEEDS AND MORTGAGES — Echols County, Ga.

(12)

REG. U. S. PAT. OFFICE



County Indexes Since 1888
An Identifying Trade Mark

👉 **Locate Family Name by Front Index**

COTT FAMILY NAME INDEX NO. 0 © 1949
MADE BY THE COTT INDEX COMPANY, COLUMBUS, OHIO
SOLD BY JIM CLYBURN, INC., TIFTON, GA.

GRANTORS FAMILY NAMES	GIVEN NAMES ABCDEFGHIJ	GIVEN NAMES JKLMNO	GIVEN NAMES PQRSTUVWXYZ	GRANTEES	DATE OF FILING				DATE OF INSTRUMENT			DATE OF RECORD			LOCATION OF PROPERTY OR OTHER DESCRIPTION	KIND OF INST.	BOOK	PAGE
					Month	Day	Year	Hr. M.	Month	Day	Year	Month	Day	Year				
Carter		Leon		F. C. Laster	2	2	45	12:00 N	1	27	45	3	8	45	11th Dist., LL 300, 100 A.	MR/RT	A2	96
Carter		Margaret		E. C. Laster	2	2	45	12:00 N	1	27	45	3	8	45	11th Dist., LL 301, 298, 150 A.	MR/RT	A2	98
Carter		Leon, etal		Gulf Oil Corporation	3	24	45	10:00 AM	1	27	45	3	27	45	11th Dist., LL 300, 100 A.	O/G/M/LA2		125
Carter		Myrtle, etal		Gulf Oil Corporation	3	24	45	10:00 AM	1	27	45	3	27	45	11th Dist., LL 300, 100 A.	O/G/M/LA2		125
Carter		Margaret		Gulf Oil Corporation	3	24	45	10:00 AM	1	27	45	3	27	45	11th Dist., LL 301, 298, 150 A.	O/G/M/LA2		129
Carter	B. S.			Fred G. Scott	4	4	45	12:00 N	3	21	45	4	7	45	16th Dist., LL 55, 260	MR/T	A2	137
Carter	H. J. (Mrs), etal			Hercules Powder Company	5	3	45	6:00 PM	4	27	45	5	17	45	11th Dist., LL 302, 490 A. etal	W/R	A2	150
Carter	Fred, etal			Hercules Powder Company	5	3	45	6:00 PM	4	27	45	5	17	45	11th Dist., LL 302, 490 A.	W/R	A2	150
Carter	Earl, (Mrs), etal			W. H. Herrin, Jr., etal	5	14	45	11:00 AM	12	4	44	5	18	45	11th Dist., LL 396, 433, 400 A.	W/D	A2	151
Carter	B. S.			Gulf Oil Corporation	5	28	45	12:00 N	3	21	45	6	5	45	16th Dist., LL 55, 260 A.	O/G/M/LA2		170
Carter	Barney S.			Nora Carter Stone	6	4	45	10:00 AM	12	22	44	6	14	45	16th Dist., LL 55, 50 A.	W/D	A2	190
Carter	Barney S.			Forrest Carter	6	4	45	10:00 AM	12	22	44	6	14	45	16th Dist., LL 55, 200 A.	W/D	A2	191
Carter	Barney S.			Flora Carter Corbett	6	4	45	10:00 AM	12	22	44	6	14	45	16th Dist., LL 38, 240 A.	W/D	A2	191
Carter			Wesley	H. Langdale	6	6	45	12:00 N	5	19	45	6	16	45	12th Dist., LL 77, Part of lot	M/D	A2	196
Carter			Vada E.	Carl Sowell, etal	7	6	45	12:00 N	6	4	45	7	9	45	11th Dist., LL 430, 1/2 A. Town of Howell L# 2	W/D	A2	263
Carter		M. T.		Lamar Corbett	11	26	45	11:00 AM	11	10	45	11	26	45	16th Dist., LL 53, 164 A.	W/D	A2	348

GRANTOR FILING DOCKET AND GENERAL INDEX TO REALTY DEEDS AND MORTGAGES — Echols County, Ga.

REG. U. S. PAT. OFFICE *Chas. McCall* County Indexes Since 1888 An Identifying Trade Mark

👉 **Locate Family Name by Front Index**

COTT FAMILY NAME INDEX NO. 0 © 1949
MADE BY THE COTT INDEX COMPANY, COLUMBUS, OHIO
SOLD BY JIM CLYBURN, INC., TIFTON, GA.

(12)

GRANTORS FAMILY NAMES	GIVEN NAMES ABCDEFGHIJ	GIVEN NAMES KLMNO	GIVEN NAMES PQRSTUVWXYZ	GRANTEES	DATE OF FILING				DATE OF INSTRUMENT			DATE OF RECORD			LOCATION OF PROPERTY OR OTHER DESCRIPTION	KIND OF INST.	BOOK	PAGE	
					Month	Day	Year	Hr. M.	Month	Day	Year	Month	Day	Year					
Carter			James Calvin, Sr. (Estate)	Callie Kinsey (Mrs)						4	29	42	12	7	45	16th Dist., LL 145, 80.51 A. Division of Estate	D/E	A2	356
Carter	Beulah (Mrs)			W. P. Prescott & Son	12	6	45	12:00 N	11	27	45	12	14	45	LL 82, 83, Assignment	T/L	A2	361	
Carter			Louise	Leon Carter	12	28	45	12:00 N	12	27	45	1	2	46	11th Dist., LL 300, 100 A.	W/D	A2	372	
Carter			Leon	H. Langdale	12	28	45	12:00 N	12	27	45				11th Dist., LL 300, 100 A.	M/D	A2	372	
Carter			M. T., etal	Radar C. Carter	1	11	46	10:00 AM	3	25	44	1	18	46	16th Dist., LL 435, 436, 150 A.	W/D	A2	394	
Carter			etal Radar C.	Radar C. Carter	1	11	46	10:00 AM	3	25	44	1	18	46	16th Dist., LL 435, 436, 150 A.	W/D	A2	394	
Carter			M. T.	Leila Carter Nabors	1	11	46	10:00 AM	3	25	44	1	18	46	16th Dist., LL 436, 150 A.	W/D	A2	394	
Carter			M. T., etal	Frank Carter	1	11	46	10:00 AM	3	25	44	1	18	46	16th Dist., LL 9,38, 150 A.	W/D	A2	395	
Carter	Frank, etal			Frank Carter	1	11	46	10:00 AM	3	25	44	1	18	46	16th Dist., LL 9,38, 150 A.	W/D	A2	395	
Carter			M. T.	Lawson C. Carter	1	11	46	10:00 AM	3	25	44	1	18	46	16th Dist., LL 38, 150 A.	W/D	A2	395	
Carter			J. B.	J. W. Herrin	1	15	46	10:00 AM	1	12	46	1	15	46	11th Dist., LL 524, 40 A.	W/D	A2	389	
Carter			M. T.	Hercules Powder Company	1	22	46	12:00 N	12	17	45	2	5	46	11th Dist., LL 347, 200 A. etal conveyance of woods rts.	Woods/ Rts	A2	407	
Carter			J. B.	Citizens Exchange Bank	1	24	46	12:00 N	1	16	46	2	12	46	11th Dist., LL 524, 40 A.	M/D	A2	406	
Carter			W. M.	Hercules Powder Company	2	1	46	12:00 N	12	21	45	2	18	46	11th Dist., LL 345, 241 A., etal	Woods/ Rts	A2	412	
Carter	Harry M.			Ida Carter	2	19	46	11:00 AM	8	15	46	2	19	46	Rent Note	Rent Note	A2	415	
Carter			Wesley	Colonial Finance Corp.	2	20	46	12:00 N	8	4	45	3	7	46	Town of Haylow, L. 6, B. 135	M/D	A2	425	

GRANTOR FILING DOCKET AND GENERAL INDEX TO REALTY DEEDS AND MORTGAGES — Echols County, Ga.

(12)

REG. U. S. PAT. OFFICE *Chas. McCall* County Indexes Since 1888 An Identifying Trade Mark

👉 **Locate Family Name by Front Index**

GOTT FAMILY NAME INDEX NO. 9 © 1949
MADE BY THE GOTT INDEX COMPANY, COLUMBUS, OHIO
SOLD BY JIM CLYBURN, INC., TIFTON, GA.

GRANTORS FAMILY NAMES	GIVEN NAMES ABCDEFGHIJ	GIVEN NAMES JKLMNO	GIVEN NAMES PQRSTUWXYZ	GRANTEES	DATE OF FILING				DATE OF INSTRUMENT			DATE OF RECORD			LOCATION OF PROPERTY OR OTHER DESCRIPTION	KIND OF INST.	BOOK	PAGE
					Month	Day	Year	Hr. M.	Month	Day	Year	Month	Day	Year				
Carter	Allie			H. Langdale	3	10	46	12:00 N	1	15	46	4	8	46	16th Dist., LL 5, 200 A., etal "Heir of Molly Carter"	M/D	A2	427
Carter		J. I., etal		Russell Carter	4	23	46	12:00 N	4	21	47	4	30	47	13th Dist., LL 572, 40 A.	W/D	A2	557
Carter		Olive, etal		Russell Carter	4	23	46	12:00 N	4	21	47	4	30	47	13th Dist., LL 572, 40 A.	W/D	A2	557
Carter		W. M.		Fred Carter	5	16	46	12:00 N	3	15	46	5	17	46	11th Dist., LL 345, 83.57 A.	W/D	A2	455
Carter		Wesley (by Att-in-Fact)		H. Langdale	8	12	46	12:00 N	8	8	46	8	14	46	12th Dist., LL 77, Town of Haylow	DUP	A2	481
Carter		R. C.		H. Langdale	9	11	46	12:00 N	9	7	46	9	11	46	11th Dist., LL 436, 150 A.	M/D	A2	488
Carter		M. T.		B. S. Carter	11	1	46	10:00 AM	11	1	46	12	27	46	16th Dist., LL 53, 2 A.	W/D	A2	527
Carter		J. B.		Citizens Exchange Bank	11	7	46	12:00 N	10	25	46	11	27	46	11th Dist., LL 524, 20 A.	W/D	A2	511
Carter		Mollie (Estate)		W. L. Carter	11	25	46	12:00 N	11	5	46	11	27	46	16th Dist., LL 5, 200 A., etal	Adm/D	A2	509
Carter		Leon		H. Langdale	1	27	47	12:00 N	1	25	47	2	5	47	11th Dist., LL 300, 100 A.	M/D	A2	533
Carter		Margaret		Oscar Carter	2	17	47	10:00 AM	2	17	47	2	17	47	11th Dist., LL 298, 50 A., etal	W/D	A2	538
Carter		S. M.		Hercules Powder Company	3	19	47	10:00 AM	3	15	47	3	26	47	11th Dist., LL 393, 50 A.	Woods/ Rts	A2	546
Carter		W. L.		Hercules Powder Company	3	21	47	10:00 AM	3	12	47	3	26	47	16th Dist., LL 5, 200 A., etal	Woods/ Rts.	A2	547
Carter	George L., etal			Robert Lee Christian	8	23	47	10:00 AM	8	22	47	8	23	47	11th Dist., LL 345, 426 A.	W/D	A2	585
Carter	Ethel (Mrs), etal			Robert Lee Christian	8	23	47	10:00 AM	8	22	47	8	23	47	11th Dist., LL 345, 426 A.	W/D	A2	585
Carter	Claud, etal			Robert Lee Christian	8	23	47	10:00 AM	8	22	47	8	23	47	11th Dist., LL 345, 426 A.	W/D	A2	585
Carter	Oscar			Guy Carter	10	9	47	11:00 AM	10	9	47	10	9	47	11th Dist., LL 298, 1 A.	W/D	A2	597

GRANTOR FILING DOCKET AND GENERAL INDEX TO REALTY DEEDS AND MORTGAGES — Echols County, Ga.

REG. U. S. PAT. OFFICE *Chas. McCall* County Indexes Since 1888 An Identifying Trade Mark

Locate Family Name by Front Index

COTT FAMILY NAME INDEX NO. 0 © 1949
MADE BY THE COTT INDEX COMPANY, COLUMBUS, OHIO
SOLD BY JIM CLYBURN, INC., TIFTON, GA.

(12)

GRANTORS FAMILY NAMES	GIVEN NAMES ABCDEFGHIJ	GIVEN NAMES JKLMNO	GIVEN NAMES PQRSTUWXYZ	GRANTEES	DATE OF FILING				DATE OF INSTRUMENT			DATE OF RECORD			LOCATION OF PROPERTY OR OTHER DESCRIPTION	KIND OF INST.	BOOK	PAGE
					Month	Day	Year	Hr. M.	Month	Day	Year	Month	Day	Year				
Carter	Guy			Lake Park Bank	1	28	48	11:00 AM	10	10	47	2	3	48	11th Dist., LL 298, 1 A	M/D	A3	45
Carter		Margaret	(Mrs)	Fred Carter	2	20	48	4:00 PM	1	30	48	2	28	48	11th Dist., LL 301, 150 A.	T/L	A3	58
Carter		J. B.		Empire Banking Company	3	8	48	12:00 N	3	6	48	3	15	48	11th Dist., LL 524, 20 A.	M/D	A3	61
Carter		James Calvin, Sr. (Estate), etal		J. S. Carter	6	16	48	10:00 AM	4	29	42	6	16	48	16th Dist., LL 99, 100, 84.245 A., Commissioner's Division	C.D.	A3	86
Carter		Mary (Mrs), etal		Willie Fred Roberts	7	5	48	3:00 PM	12	16	46	7	6	48	11th Dist., LL 439, 170 A.	W/D	A3	90
Carter		J. B.		Empire Banking Company	9	27	48	10:00 AM	9	25	48	9	29	48	11th Dist., LL 524, 20 A.	M/D	A3	111
Carter	Fred			Phillips Petroleum Company	10	1	48	2:00 PM	8	30	48	10	9	48	11th Dist., LL 345, 346. 50 A. etal	L/A	A3	116
Carter	Barney S.			Forest Carter					9	22	49	10	1	49	16th Dist., LL 38, 18 A.	W/D	A3	311
Carter		J. B.		Empire Banking Company of Homerville					10	7	49	10	11	49	11th Dist., LL 524, 20 A.	M/D	A3	315
Carter		J. I., etal		Russell Carter	4	20	50	9:00 AM	4	1	50	4	2	50	13th Dist., LL 538, etal. 2505 A.	W/D	A3	354
Carter		Olive, etal		Russell Carter	4	20	50	9:00 AM	4	1	50	4	2	50	13th Dist., LL 538, etal. 2505 A.	W/D	A3	354
Carter			Russell, etal	J. I. Carter	4	20	50	9:00 AM	4	6	50	4	20	50	13th Dist., LL 538, etal. 2505 A.	M/D	A3	355
Carter			Virginia, etal	J. I. Carter	4	20	50	9:00 AM	4	6	50	4	20	50	13th Dist., LL 538, etal 2505 A.	M/D	A3	355
Carter	Eugene			Fred Carter	5	2	50	11:00 AM	5	2	50	5	2	50	11th Dist., LL 305, 340, 100 A.	M/D	A3	356
Carter		J. I. etal		Hercules Powder Company	9	1	50	10:00 AM	7	26	50	9	12	50	13th Dist., LL 573, etal, 10,059 A.	W/R	A3	372
Carter		Olive, etal		Hercules Powder Company	9	1	50	10:00 AM	7	26	50	9	12	50	13th Dist., LL 573, etal, 10,059 A.	W/R	A3	372

GRANTOR FILING DOCKET AND GENERAL INDEX TO REALTY DEEDS AND MORTGAGES — Echols County, Ga.

(12)

REG. U. S. PAT. OFFICE *Chambers* County Indexes Since 1888 An Identifying Trade Mark

👉 **Locate Family Name by Front Index**

COTT FAMILY NAME INDEX NO. 0 © 1949
MADE BY THE COTT INDEX COMPANY, COLUMBUS, OHIO
SOLD BY JIM CLYBURN, INC., TIFTON, GA.

GRANTORS FAMILY NAMES	GIVEN NAMES ABCDEFGHIJ	GIVEN NAMES KLMNOP	GIVEN NAMES QRSTUVWXYZ	GRANTEES	DATE OF FILING				DATE OF INSTRUMENT			DATE OF RECORD			LOCATION OF PROPERTY OR OTHER DESCRIPTION	KIND OF INST.	BOOK	PAGE
					Month	Day	Year	Hr. M.	Month	Day	Year	Month	Day	Year				
Carter			Russell, etal	Hercules Powder Company	9	1	50	10:00 AM	7	26	50	9	12	50	13th Dist., LL 573, etal, 10,059 A.	W/R	A3	372
Carter			Virginia, etal	Hercules Powder Company	9	1	50	10:00 AM	7	26	50	9	12	50	13th Dist., LL 573, etal, 10,059 A.	W/R	A3	372
Carter	Frank			First National Bank	10	19	50	10:00 AM	10	18	50	10	26	50	16th Dist., LL 9, 38, 150 A.	M/D	A3	397
Carter	Beulah (Mrs)			W. G. Autrey	10	27	50	10:00 AM	10	16	50	10	31	50	16th Dist., LL 82, 83, 389 A.	T/L	A3	400
Carter	H. J. (Mrs)			Will Carter	11	7	50	10:00 AM	9	18	50	12	4	50	11th Dist., LL 390, 490 A., etal	W/D	A3	407
Carter	H. J. (Mrs)			Fred Carter	11	7	50	10:00 AM	9	18	50	12	4	50	11th Dist., LL 296, 40 A., etal	W/D	A3	407
Carter			R. C.	The First National Bank of Valdosta	11	13	50	10:00 AM	10	30	50	12	6	50	11th Dist., LL 435, 436, 150 A.	M/D	A3	408
Carter	H. J. (Mrs) (Sallie)			Virginia Carter wetherington	12	16	50	11:00 AM	9	18	50	12	16	50	11th Dist., LL 342, 280 A., etal	W/D	A3	427
Carter	H. J. (Mrs) (Sallie)			Susie Carter Crook	12	30	50	10:00 AM	9	18	50	9	1	51	11th Dist., LL 347, 477 A., etal	W/D	A3	433
Carter		J. I. & Olive		Grace Carter Capell, etal	1	9	51	12:30 PM	11	17	50	1	9	51	13th Dist., LL 496, etal	W/D	A3	436
Carter		J. I. & Olive		Russell Carter	1	9	51	12:30 PM	11	17	50	1	9	51	539, 572, Echols County	W/D	A3	436
Carter	Carlton, etal			J. I. Carter	1	16	51	2:30 PM	1	9	51	1	17	51	13th Dist., LL 496-498, etal	M	A3	446
Carter			Ray	Lute Howell	1	27	51	11:30 AM	1	27	51	1	29	51	16th Dist., LL 56, 50 A., etal	W/D	A3	452
Carter			Will	H. J. Carter (Mrs)	2	6	51	2:30 PM	9	18	50	2	8	51	11th Dist., LL 390, 490 A., etal	M/D	A3	464
Carter	Fred			H. J. Carter	2	6	51	2:30 PM	9	18	50	2	8	51	11th Dist., LL 296, 40 A.	M/D	A3	467
Carter	H. J. (Mrs)			Fred Carter	2	20	51	3:00 PM	9	18	50	2	22	51	11th Dist., LL .303, 12 A.	D	A3	473

GRANTOR FILING DOCKET AND GENERAL INDEX TO REALTY DEEDS AND MORTGAGES — Echols County, Ga.

REG. U. S. PAT. OFFICE *Chas. C. Carter* County Indexes Since 1888
An Identifying Trade Mark

👉 **Locate Family Name by Front Index**

COTT FAMILY NAME INDEX NO. 0 © 1949
MADE BY THE COTT INDEX COMPANY, COLUMBUS, OHIO
SOLD BY JIM CLYBURN, INC., TIFTON, GA.

(12)

GRANTORS FAMILY NAMES	GIVEN NAMES ABCDEFGHIJ	GIVEN NAMES KLMNO	GIVEN NAMES PQRSTUVWXYZ	GRANTEES	DATE OF FILING				DATE OF INSTRUMENT			DATE OF RECORD			LOCATION OF PROPERTY OR OTHER DESCRIPTION	KIND OF INST.	BOOK	PAGE
					Month	Day	Year	Hr. M.	Month	Day	Year	Month	Day	Year				
		Fred		The Langdale Company	2	22	51	5:30 PM	2	20	51	2	26	51	11th Dist., LL 352, 217 A.	W/D	A3	475
Carter	H. J. (Mrs)			Thelma Carter Sullivan	2	28	51	3:30 PM	9	18	50	3	5	51	11th Dist., LL 349, 100 A.	D/G	A3	475
Carter		M. T., Jr. (Estate)		Talley's Veneer and Crate Company	3	19	51	10:00 AM	2	21	51	3	21	51	11th Dist., 547, etal, 4,958 A. Hardwood Timber	T/L	A3	479
Carter	Fred			Randall Thornton	3	23	51	3:30 PM	3	7	51	3	27	51	11th Dist., LL 345, 10.3 A.	W/D	A3	482
Carter	H. J. (Mrs)			Susie Carter Crook	4	7	51	10:00 AM	4		51	4	10	51	11th Dist., LL 343, 110 A.	QCD	A3	485
Carter	Fred			Susie Carter Crook	4	7	51	10:00 AM	4	4	51	4	12	51	11th Dist., LL 348, 100 A.	W/D	A3	487
Carter		J. I. & Olive		Carlton Carter	4	7	51	3:00 PM	11	17	50	4	24	51	13th Dist., LL 539, 40 A., etal	W/D	A3	488
Carter	B. S. (Estate)			Forrest Carter, etal	5	28	51	2:00 PM	5	19	51	5	29	51	16th Dist., LL 54, 50 A., etal, Contract Agreement	Contr Agr	A3	500
Carter		John M.		Nolen B. Reynolds	6	4	51	4:00 PM	5	31	51	6	4	51	Mortgage	M	A3	501
Carter		J. C. (Mrs), etal		May Ritter, (Mrs)	9	26	51	10:00 AM	1	20	41	9	26	51	16th Dist., LL 37, 200 A.	W/D	A3	566
Carter		Lois (Mrs), etal		May Ritter, (Mrs)	9	26	51	10:00 AM	1	20	41	9	26	51	16th Dist., LL 37, 200 A.	W/D	A3	566
Carter		Lamar C.		Quitman Production Credit Association	10	31	51	10:00 AM	10	29	51	11	2	51	16th Dist., LL 85, 86, 110, 35 & 210 A.	B/S	A3	580
Carter		Margaret, etal		Guy Carter, etal	11	1	51	2:00 PM	11	10	50	11	1	51	11th Dist., LL 301, 298, 150 A.	W/D	A3	578
Carter		Lewis, etal		Guy Carter, etal	11	1	51	2:00 PM	11	10	50	11	1	51	11th Dist., LL 301, 298, 150 A.	W/D	A3	578
Carter	Carlton			J. F. Daugharty	11	13	51	11:00 AM	8	23	51	12	14	51	13th Dist., LL 496-498, 540	M	A4	7
Carter		John M.		J. T. Bridges	1	2	52	10:00 AM	12	28	51	1	3	52	13th Dist., LL 8-10, 65, 66, 84, 3,000 A. Timber Contract	T/C	A4	8

GRANTOR FILING DOCKET AND GENERAL INDEX TO REALTY DEEDS AND MORTGAGES — Echols County, Ga.

(12)

REG. U. S. PAT. OFFICE *Chas. McCall* County Indexes Since 1889 An Identifying Trade Mark

👉 **Locate Family Name by Front Index**

COTT FAMILY NAME INDEX NO. 0 © 1949
MADE BY THE COTT INDEX COMPANY, COLUMBUS, OHIO
SOLD BY JIM CLYBURN, INC., TIFTON, GA.

GRANTORS FAMILY NAMES	GIVEN NAMES ABCDEFGHIJ	GIVEN NAMES JKLMNO	GIVEN NAMES PQRSTUVWXYZ	GRANTEES	DATE OF FILING				DATE OF INSTRUMENT			DATE OF RECORD			LOCATION OF PROPERTY OR OTHER DESCRIPTION	KIND OF INST.	BOOK	PAGE
					Month	Day	Year	Hr. M.	Month	Day	Year	Month	Day	Year				
Carter		J. B.		Empire Banking Company	1	4	52	10:00 AM	11	13	51	1	8	52	11th Dist., LL 524, 20 A. "Home Place of J. B. Carter"	M/D	A4	10
Carter	Fred			Wells-Ricks Lumber Company	1	7	52	3:00 PM	12	22	51	1	8	52	12th Dist., LL 296, 345, etal 2800 A.	L/A	A4	10
Carter		John M.		J. T. Bridges	2	5	52	2:30 PM	12	28	51	2	5	52	Assignment of Timber Lease	Assign	A4	22
Carter			R. C.	George T. Sandlin	11	12	52	3:00 PM	11	12	52	11	12	52	11th Dist., LL 446, 1 A.	W/D	A4	82
Carter		J. B.		Empire Banking Company	12	15	52	10:00 AM	12	12	52	12	19	52	11th Dist., LL 524, 20 A.	M/D	A4	97
Carter		Leon		First National Bank	12	18	52	10:00 AM	12	17	52	12	22	52	11th Dist., LL 300, 100 A.	M/D	A4	98
Carter	Carlton			Rayonier Inc.	12	22	52	11:00 AM	12	3	52	12	23	52	13th Dist., LL 496, 497, 498, 540	T	A4	105
Carter			Thelma (Mrs)	H. R. Garrett, etal	1	24	53	10:00 AM	1	22	53	1	29	53	LL 389, 331 A.	T/A	A4	145
Carter		Leon		H. Langdale	2	12	53	10:00 AM	2	11	53	2	13	53	11th Dist., LL 300, 100 A.	M/D	A4	166
Carter	Guy			H. Langdale	2	16	53	9:00 AM	2	14	53	2	17	53	11th Dist., LL 301, 298, 150 A., 1/2 undivided interest	M/D	A4	167
Carter			W. L.	W. B. Sullivan	2	16	53	3:30 PM	2	16	53	2	16	53	16th Dist., LL 5, 6, 393, 100 A.	L	A4	167
Carter		M. T., Jr. (Estate), etal		E. B. LaRue	2	19	53	12:00 N	3	18	52	2	26	53	11th Dist., LL 346, 347, etal 6,435 A.	O/G/M/LA4	A4	185
Carter		L. C., etal		E. B. LaRue	2	19	53	12:00 N	3	18	52	2	26	53	11th Dist., LL 346, 347, etal 6,435 A.	O/G/M/LA4	A4	185
Carter			R. C.etal	E. B. LaRue	2	19	53	12:00 N	3	18	52	2	26	53	11th Dist., LL 346, 347, etal 6,435 A.	O/G/M/LA4	A4	185
Carter		Martin T. (Estate), etal		Hudson Pulp and Paper Company	3	24	53	3:30 PM	2	28	53	3	25	53	16th Dist., LL 7, 8, 39, 40, 490 A. each, etal	T/LAgr	A4	207
Carter		Lawson C., etal		Hudson Pulp and Paper Company	3	24	53	3:30 PM	2	28	53	3	25	53	16th Dist., LL 7, 8, 39, 40, 490 A. each, etal	T/LAgr	A4	207

GRANTOR FILING DOCKET AND GENERAL INDEX TO REALTY DEEDS AND MORTGAGES — Echols County, Ga.

REG. U. S. PAT. OFFICE *Chambers* County Indexes Since 1888 An Identifying Trade Mark

👉 **Locate Family Name by Front Index**

COTT FAMILY NAME INDEX NO. 6 © 1949
MADE BY THE COTT INDEX COMPANY, COLUMBUS, OHIO
SOLD BY JIM CLYBURN, INC., TIFTON, GA.

(12)

GRANTORS FAMILY NAMES	GIVEN NAMES ABCDEFGH	GIVEN NAMES IJKLMNO	GIVEN NAMES PQRSTUWXYZ	GRANTEES	DATE OF FILING				DATE OF INSTRUMENT			DATE OF RECORD			LOCATION OF PROPERTY OR OTHER DESCRIPTION	KIND OF INST.	BOOK	PAGE
					Month	Day	Year	Hr. M.	Month	Day	Year	Month	Day	Year				
Carter			Radar, etal	Hudson Pulp and Paper Company	3	24	53	3:30 PM	2	28	53	2	25	53	16th Dist., LL 7, 8, 39, 40, 490 A. each, etal	T/IAgr	A4	207
Carter		Lawson C. etal		Hudson Pulp and Paper Company	3	24	53	3:30 PM	2	28	53	3	27	53	Affidavit of Possession	Affid	A4	209
Carter			Rader, etal	Hudson Pulp and Paper Company	3	24	53	3:30 PM	2	28	53	3	27	53	Affidavit of Possession	Affid	A4	209
Carter			W. L.	Walter Autrey	6	18	53	11:00 AM	6	18	53	6	18	53	11th Dist., LL 393, 365 A., etal Timber Deed	T/D	A4	253
Carter	Frank			First State Bank	7	17	53	9:15 AM	7	17	53	7	17	53	16th Dist., LL 9, 38, 150 A. "Home place of M. T. Carter"	S/D	A4	322
Carter		M. T. (Estate)		State Highway Department of Georgia	8	12	53	11:00 AM	5	19	53	8	13	53	Project #SP1737	R/WD	A4	328
Carter			R. C.	State Highway Department of Georgia	8	12	53	11:00 AM	5	5	53	8	13	53	Project #SP1737	R/WD	A4	329
Carter			T. R.	The Citizens and Southern National Bank	9	10	53	9:30 AM	5	9	53	9	10	53	16th Dist., LL 11, 30 A. LL 10, 121 1/2 A.	S/D	A4	362
Carter	Fred			W. L. Carter	9	21	53	9:00 AM	9	11	53	9	22	53	11th Dist., LL 393, 75 A.	W/D	A4	326
Carter			Will	State Highway Department of Georgia	10	28	53	9:00 AM	9	14	53	10	30	53	Project #SP1737	R/WD	A4	358
Carter	Frank			First National Bank	12	10	53	9:00 AM	12	9	53	12	17	53	16th Dist., LL 9, 38, 150 A.	L/D	A4	413
Carter		Lillie May (Mrs)		L. S. Davis, etal	2	1	54	9:00 AM	2	1	53	2	1	54	11th Dist., LL 34, 2 A.	W/D	A4	450
Carter		J. B.		Empire Banking Company	2	10	54	9:00 AM	2	6	54	2	17	54	11th Dist., LL 524, 40 A.	M/D	A4	458
Carter		J. S., etal		Country Johnston	2	18	54	9:00 AM	2	3	54	3	16	54	16th Dist., LL 99, 100, 84.245 A., etal	L	A4	371
Carter			R. C.	First National Bank	3	8	54	9:00 AM	3	5	54	3	16	54	11th Dist., LL 135, 136, 300 A., Loan on crops	L/D	A4	475
Carter	Frank			H. Langdale	9	22	54	8:00 AM	9	20	54	10	12	54	16th Dist., LL 9, 38, 150 A.	S/D	5	68

GRANTOR FILING DOCKET AND GENERAL INDEX TO REALTY DEEDS AND MORTGAGES — Echols County, Ga.

(12)

REG. U. S. PAT. OFFICE *Chas. McCall* County Indexes Since 1888 An Identifying Trade Mark

Locate Family Name by Front Index

COTT FAMILY NAME INDEX NO. 8 © 1949
MADE BY THE COTT INDEX COMPANY, COLUMBUS, OHIO
SOLD BY JIM KLYBURN, INC., TIFTON, GA.

GRANTORS FAMILY NAMES	GIVEN NAMES ABCDEFGHIJ	GIVEN NAMES KLMNO	GIVEN NAMES PQRSTUWXYZ	GRANTEES	DATE OF FILING				DATE OF INSTRUMENT				DATE OF RECORD				LOCATION OF PROPERTY OR OTHER DESCRIPTION	KIND OF INST.	BOOK	PAGE
					Month	Day	Year	Hr. M.	Month	Day	Year	Month	Day	Year						
Carter		J. S.		H. Langdale	10	26	54	8:00 AM	10	18	54	11	4	54	16th Dist., LL 99, 100, 84.245 A.	W/D	5	79		
Carter			W. L.	Bank of Worth County	1	4	55	8:00 AM	1	3	55	1	4	55	16th Dist., LL 5, 200 A., etal	M/D	5	115		
Carter			R. C.	H. Langdale	1	22	55	5:00 PM	1	20	55	1	24	55	11th Dist., LL 436, 150 A.	W/D	5	125		
Carter	Frank			H. Langdale	2	5	55	8:00 AM	2	4	55	2	22	55	16th Dist., LL 9, 38, 150 A.	S/D	5	138		
Carter		J. B.		Empire Banking Company	2	28	55	8:00 AM	2	26	55	3	3	55	11th Dist., LL 524, 20 A.	M/D	5	143		
Carter	Guy			H. Langdale	5	5	55	8:00 AM	5	4	55	5	9	55	11th Dist., LL 301, 298, 150 A.	W/D	5	130		
Carter		J. S.		H. Langdale	6	8	55	8:00 AM	6	7	55	6	25	55	16th Dist., LL 99, 100, 84.245 A.	W/D	5	132		
Carter	Carlton			The Traveler's Insurance Company	8	10	55	11:00 AM	7	21	55	8	10	55	13th Dist., LL 496, 497, 540, 498, & 539	L/D	5	170		
Carter		J. B.		Daniels & Herndon, etal	8	20	55	5:00 PM	8	20	55	8	24	55	11th Dist., LL 524, 40 A.	M/D	5	181		
Carter			Wiley C. (Mrs), etal	William J. Culpepper, etal	8	22	55	10:00 AM	3	25	40	8	22	55	16th Dist., LL 83, 48 A., etal	W/D	5	180		
Carter		etal	Willie Burton	William J. Culpepper, etal	8	22	55	10:00 AM	3	25	40	8	22	55	16th Dist., LL 83, 48 A., etal	W/D	5	180		
Carter		J. S.		H. Langdale	8	29	55	8:00 AM	8	27	55	9	1	55	16th Dist., LL 99, 100, 84.245 A.	S/D	5	186		
Carter			Rader C.	H. Langdale	9	3	55	8:00 AM	9	1	55	9	3	55	16th Dist., LL 7, 8, 39, 40, 490 A., each, etal 1/8 int.	S/D	5	199		
Carter	Frank			H. Langdale	9	6	55	8:00 AM	9	1	55	9	8	55	16th Dist., LL 7, 8, 39, 40, 490 A., each, etal 1/8 int.	S/D	5	201		
Carter	Forrest			Quitman Production Credit Association	9	12	55	4:00 PM	9	9	55	9	4	55	16th Dist., LL 55, 200 A.	B/S D	5	205		
Carter	Forest (Mrs)			Georgia Forestry Commission	10	12	55	8:00 AM	10	11	55	10	24	55	16th Dist., LL 55, 1/2 A.	W/D	5	225		

GRANTOR FILING DOCKET AND GENERAL INDEX TO REALTY DEEDS AND MORTGAGES — Echols County, Ga.

REG. U. S. PAT. OFFICE *County Indexes Since 1888* An Identifying Trade Mark

Locate Family Name by Front Index

COTT FAMILY NAME INDEX NO. 6 © 1949
MADE BY THE COTT INDEX COMPANY, COLUMBUS, OHIO
SOLD BY JIM CLYBURN, INC., TITTON, GA.

(12)

GRANTORS FAMILY NAMES	GIVEN NAMES ABCDEFGHIJ	GIVEN NAMES KLMNO	GIVEN NAMES PQRSTUWXYZ	GRANTEES	DATE OF FILING				DATE OF INSTRUMENT			DATE OF RECORD			LOCATION OF PROPERTY OR OTHER DESCRIPTION	KIND OF INST.	BOOK	PAGE
					Month	Day	Year	Hr. M.	Month	Day	Year	Month	Day	Year				
Carter		J. B.		Empire Banking Company	10	17	55	8:00 AM	10	15	55	11	1	55	11th Dist., LL 524, 20 A.	M/D	5	230
Carter		Mitch (Mrs) etal		Echols County	1	25	56	8:00 AM	1	10	56	2	9	56	Project #PR2093-B	R/WD	5	299
Carter	Forest			Echols County	1	25	56	8:00 AM	11	3	55	2	9	56	Project #PR2093-B	R/WD	5	302
Carter	Forest, etal			Echols County	1	25	56	8:00 AM	11	3	55	2	9	56	Project #2093-B	R/WD	5	305
Carter		M. T., etal (Estate)		Echols County	1	25	56	8:00 AM	11	3	55	2	9	56	Project #2093-B	R/WD	5	306
Carter		L. C., etal (Exe.)		Echols County	1	25	56	8:00 AM	11	3	55	2	9	56	Project #2093-B	R/WD	5	306
Carter			R. C., etal (Exe.)	Echols County	1	25	56	8:00 AM	11	3	55	2	9	56	Project #2093-B	R/WD	5	306
Carter	Emory, etal			Russell Carter	1	27	56	8:00 AM	1		56	2	7	56	13th Dist., LL 574, 573,	QCD	5	287
Carter		J. M., etal		Russell Carter	1	27	56	8:00 AM	1		56	2	7	56	13th Dist., LL 574, 573,	QCD	5	287
Carter		Olive, etal		Russell Carter	1	27	56	8:00 AM	1		56	2	7	56	13th Dist., LL 574, 573	QCD	5	287
Carter		J. M.		Russell Carter	1	27	56	8:00 AM	1	13	56	2	7	56	13th Dist., LL 538, 539, 572, 573, etal, 1484 A.	Affid	5	288
Carter	Emory			Russell Carter	1	27	56	8:00 AM	1	19	56	2	7	56	13th Dist., LL 538, 539, 572, 573, etal, 1484 A.	Affid	5	288
Carter			Russell, etal	National Turpentine and Pulpwood Corporation	1	27	56	8:00 AM	1	20	56	2	7	56	13th Dist., LL 572, 573, 574, 537, etal, Echols	W/D	5	289
Carter			Virginia, etal	National Turpentine and Pulpwood Corporation	1	27	56	8:00 AM	1	20	56	2	7	56	13th Dist., LL 572, 573, 574, 537, etal, Echols.	W/D	5	289
Carter			Sallie (Mrs)	J. M. Carter	2	27	56	5:00 PM	2	20	56	2	28	56	13th Dist., LL 568, 75 A.	W/D	5	316
Carter		J. M., etal		Grace Carter Capell, etal	4	5	56	8:00 AM	3	30	56	4	6	56	13th Dist., LL 568, 75 A.	W/D	5	345

GRANTOR FILING DOCKET AND GENERAL INDEX TO REALTY DEEDS AND MORTGAGES — Echols County, Ga.

(12)

REG. U. S. PAT. OFFICE *Chambers* County Indexes Since 1888 An Identifying Trade Mark


Locate Family Name by Front Index

COTT FAMILY NAME INDEX NO. 8 © 1949
MADE BY THE COTT INDEX COMPANY, COLUMBUS, OHIO
SOLD BY JIM CLYBURN, INC., TIFTON, GA.

GRANTORS FAMILY NAMES	GIVEN NAMES ABCDEFGHIJ	GIVEN NAMES KLMNO	GIVEN NAMES PQRSTUWXYZ	GRANTEES	DATE OF FILING				DATE OF INSTRUMENT				DATE OF RECORD				LOCATION OF PROPERTY OR OTHER DESCRIPTION	KIND OF INST.	BOOK	PAGE
					Month	Day	Year	Hr. M.	Month	Day	Year	Month	Day	Year						
Carter	Carlton, etal			Grace Carter Capell, etal	4	5	56	8:00 AM	3	30	56	4	6	56	13th Dist., LL 568, 75 A.	W/D	5	345		
Carter	Frank			The Langdale Company	4	7	56	8:00 AM	4	6	56	4	9	56	16th Dist., LL 7, 8, 39, 40, 490 A. each, etal 5,359 A.	W/D	5	349		
Carter			W. L.	First National Bank	4	23	56	8:00 AM	4	18	56	4	24	56	11th Dist., LL 393, 75 A.	L/D	5	357		
Carter	Fred			Randall Thornton	5	24	56	8:00 AM	5	22	56	5	25	56	11th Dist., LL 345	W/D	5	381		
Carter	George L., etal			Federal Land Bank of Columbia	10	3	56	4:30 PM	9	25	56	10	11	56	16th Dist., LL 129, 113.18 A.	S/D	5	464		
Carter	Blanche K., etal			Federal Land Bank of Columbia	10	3	56	4:30 PM	9	25	56	10	11	56	16th Dist., LL 129, 113.18 A.	S/D	5	464		
Carter		Martin T. (Estate), etal		The Langdale Company	11	8	56	8:00 AM	11	8	56	11	26	56	11th Dist., LL 7, 8, 39, 40, 490 A. each, etal.	W/D	5	475		
Carter		Lawson C. (Exe.), etal		The Langdale Company	11	8	56	8:00 AM	11	8	56	11	26	56	11th Dist., LL 7, 8, 39, 40, 490 A. each, etal.	W/D	5	475		
Carter			Rader C. (Exe.) etal	The Langdale Company	11	8	56	8:00 AM	11	8	56	11	26	56	11th Dist., LL 7, 8, 39, 40, 490 A. each, etal.	W/D	5	475		
Carter	Beulah, etal			The Langdale Company	11	8	56	8:00 AM	11	8	56	11	26	56	11th Dist., LL 7, 8, 39, 40, 490 A. each, etal.	W/D	5	475		
Carter	Allie Burgess, etal			The Langdale Company	11	8	56	8:00 AM	11	8	56	11	26	56	11th Dist., LL 7, 8, 39, 40, 490 A. each, etal.	W/D	5	475		
Carter	Frank, etal			The Langdale Company	11	8	56	8:00 AM	11	8	56	11	26	56	11th Dist., LL 7, 8, 39, 40, 490 A. each, etal.	W/D	5	475		
Carter	Forest			Quitman Production Credit Association	11	28	56	11:00 AM	11	16	56	11	29	56	16th Dist., LL 55, 200 A. on crops and personal prop.	B/S	5	479		
Carter	Forest			Flora C. Corbett	12	4	56	2:00 PM	12	4	56	12	6	56	16th Dist., LL 55, 1 A.	W/D	5	483		
Carter	Frank C.			D. E. Carter	12	11	56	10:30 AM	12	10	56	12	12	56	16th Dist., LL 38, 9, 150 A.	M/D	5	484		
Carter	Fred			Virginia Carter Wetherington	12	14	56	5:00 PM	12	11	56	12	17	56	11th Dist., LL 341, 40 A.	W/D	5	487		

GRANTOR FILING DOCKET AND GENERAL INDEX TO REALTY DEEDS AND MORTGAGES — Echols County, Ga.

REG. U. S. PAT. OFFICE *Chas. McCall* County Indexes Since 1888 An Identifying Trade Mark

 **Locate Family Name by Front Index**

COTT FAMILY NAME INDEX NO. 0 © 1949
MADE BY THE COTT INDEX COMPANY, COLUMBUS, OHIO
SOLD BY JIM CLYBURN, INC., TIFTON, GA.

(12)

GRANTORS FAMILY NAMES	GIVEN NAMES ABCDEFGHIJ	GIVEN NAMES KLMNO	GIVEN NAMES PQRSTUVWXYZ	GRANTEES	DATE OF FILING				DATE OF INSTRUMENT			DATE OF RECORD			LOCATION OF PROPERTY OR OTHER DESCRIPTION	KIND OF INST.	BOOK	PAGE
					Month	Day	Year	Hr. M.	Month	Day	Year	Month	Day	Year				
Carter	Essie (Mrs)			J. S. Carter	12	31	56	11:00 AM	12	31	56	12	31	56	16th Dist., LL 86, 180 A. LL 85, 30 A.	W/D	5	489
Carter		J. S.		William T. Johnson	3	9	57	9:00 AM	2	2	57	3	14	57	16th Dist., LL 86, 180 A., LL 85, 30 A., etal	T/L	5	546
Carter		Oscar		Mary Catherine Beck Carter (Mrs)	3	25	57	1:30 PM	3	25	57	3	26	57	11th Dist., LL 301, 298, 1/2 undivided interest	T/L	6	27
Carter		Mary Catherine Beck (Mrs)		Oscar Carter	3	25	57	1:30 PM	3	25	57	3	26	57	11th Dist., LL 301, 298, 1/2 undivided interest	T/L	6	27
Carter	Fred			Randall Thornton	4	12	57	9:00 AM	4	11	57	4	12	57	11th Dist., LL 345	QCD	6	44
Carter			Wiley C. etal (Mrs)	Peck Timber Sales Company	7	22	57	9:00 AM	7	2	57	7	24	57	16th Dist., LL 82, 83, 420 A.	T/L	6	302
Carter		J. B.		Lewis T. Raulerson	8	12	57	2:30 PM	8	12	57	8	14	57	11th Dist., LL 524, 23 A.	M/D	6	304
Carter			Radar C.	First National Bank of Valdosta	8	22	57	9:00 AM	8	12	57	8	26	57	11th Dist., LL 436, 150 A.	M/D	6	312
Carter			R. C.	E. R. Nabors	8	26	57	9:00 AM	8	21	56	8	28	57	11th Dist., LL 436, 10 A.	W/D	6	314
Carter			Sallie (Mrs)	St. Regis Paper Company, Incorporated	11	7	57	9:00 AM	11	1	57	11	7	57	11th Dist., LL 347, 348	Agr	6	361
Carter	Forest			H. Langdale	11	20	57	9:00 AM	11	19	57	11	20	57	16th Dist., LL 55, 200 A.	M/D	6	379
Carter	Frank			The First National Bank of Valdosta	12	16	57	9:00 AM	12	12	57	12	16	57	16th Dist., LL 9, 38, 150 A.	L/D	6	390
Carter	George L., etal			William T. Johnson	12	26	57	9:00 AM	10	5	57	12	27	57	16th Dist., LL 129, 113.18 A. Timber Conveyance	T/C	6	403
Carter	Blanche, etal			William T. Johnson	12	26	57	9:00 AM	10	5	57	12	27	57	16th Dist., LL 129, 113.18 A. Timber Conveyance	T/C	6	403
Carter	Forest			Walter Deloach	1	22	58	10:00 AM	1	22	58	1	22	58	16th Dist., LL 38, 18 A.	W/D	6	418
Carter	Forest			Quitman Production Credit Association	1	27	58	9:00 AM	1	24	58	1	27	58	16th Dist., LL 55, 200 A.	S/D	6	419

GRANTOR FILING DOCKET AND GENERAL INDEX TO REALTY DEEDS AND MORTGAGES — Echols County, Ga.

(12)

REG. U. S. PAT. OFFICE *Chas. McClellan* County Indexes Since 1868 An Identifying Trade Mark

👉 **Locate Family Name by Front Index**

COTT FAMILY NAME INDEX NO. 8 © 1949
MADE BY THE COTT INDEX COMPANY, COLUMBUS, OHIO
SOLD BY JIM CLTBURN, INC., TIFTON, GA.

GRANTORS FAMILY NAMES	GIVEN NAMES ABCDEFGHIJ	GIVEN NAMES KLMNOP	GIVEN NAMES QRSTUVWXYZ	GRANTEES	DATE OF FILING				DATE OF INSTRUMENT			DATE OF RECORD			LOCATION OF PROPERTY OR OTHER DESCRIPTION	KIND OF INST.	BOOK	PAGE
					Month	Day	Year	Hr. M.	Month	Day	Year	Month	Day	Year				
Carter	Forest			Quitman Production Credit Association	2	1	58	9:00 AM	1	24	58	2	3	58	16th Dist., LL 55, 200 A.	s/D	6	428
Carter			Russell, etal	The Mutual Life Insurance Company of N. Y.	7	22	58	9:00 AM	7	10	58	7	24	58	Transfer of Lease	Assign	6	484
Carter			Virginia, etal	The Mutual Life Insurance Company of N. Y.	7	22	58	9:00 AM	7	10	58	7	24	58	Transfer of Lease	Assign	6	484
Carter			Russell, etal	The Mutual Life Insurance Company of N. Y.	7	22	58	9:00 AM	7	10	58	7	24	58	13th Dist., LL 572, 573, in Echols County, etal	M.	6	485
Carter			Virginia, etal	The Mutual Life Insurance Company of N. Y.	7	22	58	9:00 AM	7	10	58	7	24	58	13th Dist., LL 572, 573, in Echols County, etal	M	6	485
Carter		J. B.		Ralph Daugharty	8	16	58	12:00 N	8	16	58	8	19	58	11th Dist., LL 524, 23 A.	W/D	6	492
Carter	Frank C.			R. C. Carter	8	27	58	3:00 PM	8	23	58	8	27	58	16th Dist., LL 38, 20 A., 1/7th undivided interest	W/D	6	498
Carter	Beulah (Mrs)			R. C. Carter	8	27	58	3:00 PM	8	23	58	8	27	58	16th Dist., LL 38, 150 A.	W/D	6	499
Carter			W. L.	The Langdale Company	9	13	58	9:00 AM	9	11	58	9	16	58	11th Dist., LL 389, 178 A., etal	Contr	6	501
Carter	Frank			Willie Martin Carter	2	3	59	9:00 AM	1	13	59	2	3	59	16th Dist., LL 38, 75 A.	W/D	6	598
Carter	Frank			Charles Carter	2	3	59	9:00 AM	1	13	59	2	3	59	16th Dist., LL 38, 76 A.	W/D	6	599
Carter	Forrest			Nora Carter Stone (Mrs)	4	20	59	9:00 AM	4	16	59	4	23	59	16th Dist., LL 53, 54, 88.9 A	D/Ex	7	55
Carter			R. C.	The Citizens and Southern National Bank	5	14	59	9:00 AM	8	28	58	5	14	59	11th Dist., LL 435, 436, 150 A.	s/D	7	64
Carter	Effie (Mrs)			Jannie Davis, etal	6	24	59	1:30 PM	7	7	23	6	25	59	1 A. Town of Howell L. 13	W/D	7	75
Carter			R. C.	State Highway Department of Georgia	7	21	59	9:00 AM	6	29	59	7	22	59	Project #S1692(2)	R/WD	7	87
Carter		Mary Catherine Beck (Mrs)		Oscar Carter	8	24	59	9:00 AM	8	22	59	8	24	59	11th Dist., LL 301, 298	W/D	7	113

GRANTOR FILING DOCKET AND GENERAL INDEX TO REALTY DEEDS AND MORTGAGES — Echols County, Ga.

REG. U. S. PAT. OFFICE *Chas. McKee* County Indexes Since 1888 An Identifying Trade Mark

👉 **Locate Family Name by Front Index**

COTT FAMILY NAME INDEX NO. 0 © 1949
MADE BY THE COTT INDEX COMPANY, COLUMBUS, OHIO
SOLD BY JIM CLYBURN, INC., TIFTON, GA.

(12)

GRANTORS FAMILY NAMES	GIVEN NAMES ABCDEFGHIJ	GIVEN NAMES KLMNO	GIVEN NAMES PQRSTUWXYZ	GRANTEES	DATE OF FILING				DATE OF INSTRUMENT			DATE OF RECORD			LOCATION OF PROPERTY OR OTHER DESCRIPTION	KIND OF INST.	BOOK	PAGE
					Month	Day	Year	Hr. M.	Month	Day	Year	Month	Day	Year				
Carter		Oscar , etal		Farmer's Home Administration	9	17	59	8:30 AM	9	16	59	9	18	59	11th Dist., LL 298, 50 A. etal	S/D	7	131
Carter	Eva Mae V. etal			Farmer's Home Administration	9	17	59	8:30 AM	9	16	59	9	18	59	11th Dist., LL 298, 50 A.	S/D	7	131
Carter	Fred			The Langdale Company	10	16	59	11:30 AM	10	12	59	10	19	59	11th Dist., LL 304, 305, etal 2,239 A.	W/D	7	147
Carter			Wiley C. (Mrs)	Thelma Carter Culpepper	12	10	59	1:40 PM	12	10	59	12	10	59	16th Dist., LL 83, 82, 176.19 A. Echols & Lowndes Co	W/D	7	161
Carter		Lola Hughes (Mrs)		Langdale Timber Company	12	11	59	8:30 AM	12	9	59	12	14	59	16th Dist., LL 83, 100 A.	W/D	7	162
Carter	Frank, etal			The First National Bank of Valdosta	12	22	59	8:30 AM	12	15	59	12	22	59	16th Dist., LL 9, 38, 150 A.	L/D	7	197
Carter		etak	Willie Martin	The First National Bank of Valdosta	12	22	59	8:30 AM	12	15	59	12	22	59	16th Dist., LL 9, 38, 150 A.	L/D	7	197
Carter	Charles, etal			The First National Bank of Valdosta	12	22	59	8:30 AM	12	15	59	12	22	59	16th Dist., LL 9, 38, 150 A.	L/D	7	197
Carter			R. C.	Georgia Power Company	1	21	60	10:30 AM	1	20	60	1	22	60	11th Dist., LL 435	R/W Ease	7	216
Carter	Gladys (Mrs)			The Langdale Company	1	29	60	8:30 AM	1	28	60	1	29	60	16th Dist., LL 96, 97	T/L	7	218
Carter		J. S.		K. C. Wilkerson	2	16	60	8:30 AM	2	15	60	2	18	60	16th Dist., LL 86, 180 A. etal	Agr 90 4/10/67	7	221
Carter	Forest			H. Langdale	2	18	60	8:30 AM	2	17	60	2	18	60	16th Dist., LL 54, 89 A.	W/D	7	222
Carter	Charles			Alice Marie Carter	3	4	60	9:30 AM	1	13	59	3	8	60	16th Dist., LL 38, 76 A.	W/D	7	229
Carter	Fred			Nancy Thornton	3	22	60	1:55 PM	3	7	60	3	22	60	11th Dist., LL 345	W/D	7	234
Carter	Elmer S.			Roy S. Carter	4	1	60	3:30 PM	3	29	60	4	4	60	11th Dist., LL 393, 50 A. LL 394, 490 A.	L/D	7	238
Carter	Fred			Idona Thornton	5	27	60	8:15 AM	3	7	60	5	27	60	11th Dist., LL 345	W/D	7	250

GRANTOR FILING DOCKET AND GENERAL INDEX TO REALTY DEEDS AND MORTGAGES — Echols County, Ga.

(12)

REG. U. S. PAT. OFFICE *Case-McCott* County Indexes Since 1888 An Identifying Trade Mark

👉 **Locate Family Name by Front Index**

COTT FAMILY NAME INDEX NO. 6 © 1949
MADE BY THE COTT INDEX COMPANY, COLUMBUS, OHIO
SOLD BY JIM CLYBURN, INC., TIFTON, GA.

GRANTORS FAMILY NAMES	GIVEN NAMES ABCDEFGHIJ	GIVEN NAMES KLMNNO	GIVEN NAMES PQRSTUWXYZ	GRANTEES	DATE OF FILING				DATE OF INSTRUMENT			DATE OF RECORD			LOCATION OF PROPERTY OR OTHER DESCRIPTION	KIND OF INST.	BOOK	PAGE
					Month	Day	Year	Hr. M.	Month	Day	Year	Month	Day	Year				
Carter	Betty Jones			L. R. Strickland	5	27	60	8:30 AM	5	10	60	5	27	60	16th Dist., LL 188, 2 A.	W/D	7	250
Carter	Harry Mitchel, etal			Ray Carter	8	26	60	8:30 AM	7	11	60	8	26	60	12th Dist., LL 56, 171.5 A.	W/D	7	287
Carter			Willie, etal	Ray Carter	8	26	60	8:30 AM	7	11	60	8	26	60	12th Dist., LL 56, 171.5 A.	W/D	7	287
Carter			Wilbur, etal	Ray Carter	8	26	60	8:30 AM	7	11	60	8	26	60	12th Dist., LL 56, 171.5 A.	W/D	7	287
Carter		Iga, etal		Ray Carter	8	26	60	8:30 AM	7	11	60	8	26	60	12th Dist., LL 56, 171.5 A.	W/D	7	287
Carter			Ray	First State Bank	9	2	60	8:45 AM	8	31	60	9	2	60	12th Dist., LL 56, 171.5 A.	S/D	7	290
Carter			Zora (Mrs)	Echols County	9	21	60	4:00 PM	9	9	60	9	22	60	Project PR3774	R/WD	7	303
Carter	Eugene E.			Smith M. Carter	10	4	60	5:10 PM	1	22	1900	10	5	60	11th Dist., LL 394, 490 A.	W/D	7	315
Carter	Abbie			S. M.	10	4	60	5:10 PM	12	29	1909	10	5	60	11th Dist., LL 394, 490 A.	W/D	7	315
Carter	Frank, etal			Farmers and Merchant's Bank	10	5	60	2:30 PM	10	5	60	10	6	60	16th Dist., LL 9, 38, 150 A.	M/D	7	316
Carter	Charles, etal			Farmer's and Merchant's Bank	10	5	60	2:30 PM	10	5	60	10	6	60	16th Dist., LL 9, 38, 150 A.	M/D	7	316
Carter	Alice Marie, etal			Farmer's and Merchant's Bank	10	5	60	2:30 PM	10	5	60	10	6	60	16th Dist., LL 9, 38, 150 A.	M/D	7	316
Carter			Willie M. etal	Farmer's and Merchant's Bank	10	5	60	2:30 PM	10	5	60	10	6	60	16th Dist., LL 9, 38, 150 A.	M/D	7	316
Carter	Forrest			The Langdale Company	10	11	60	2:25 PM	10	10	60	10	11	60	16th Dist., LL 54, 89 A.	W/D	7	318
Carter			S. M. (Estate)	The Langdale Company	10	27	60	8:30 AM	10	26	60	10	27	60	11th Dist., LL 394, 505 A. 393 LL, 47.5 A.	Exe/D	7	323
Carter			Roy H. etal	The Langdale Company	10	27	60	8:30 AM	10	26	60	10	27	60	11th Dist., LL 394, 505 A. LL 393, 47.5 A.	Exe/D	7	323

GRANTOR FILING DOCKET AND GENERAL INDEX TO REALTY DEEDS AND MORTGAGES — Echols County, Ga.

REG. U. S. PAT. OFFICE *Chambers* County Indexes Since 1888 An Identifying Trade Mark

👉 **Locate Family Name by Front Index**

COTT FAMILY NAME INDEX NO. 9 © 1949
MADE BY THE COTT INDEX COMPANY, COLUMBUS, OHIO
SOLD BY JIM CLYBURN, INC., TIFTON, GA.

(12)

GRANTORS FAMILY NAMES	GIVEN NAMES ABCDEFGHIJ	GIVEN NAMES KLMNO	GIVEN NAMES PQRSTUWXYZ	GRANTEES	DATE OF FILING				DATE OF INSTRUMENT			DATE OF RECORD			LOCATION OF PROPERTY OR OTHER DESCRIPTION	KIND OF INST.	BOOK	PAGE
					Month	Day	Year	Hr. M.	Month	Day	Year	Month	Day	Year				
Carter	F. L., etal			The Langdale Company	10	27	60	8:30 AM	10	26	60	10	27	60	11th Dist., LL 394, 505 A. LL 393, 47.5 A.	Exe/D	7	323
Carter	Gladys			The Langdale Company	12	19	60	8:45 AM	11	21	60	12	19	60	16th Dist., LL 96, 97	L/A	7	339
Carter			Russell & Virginia	Mutual Life Insurance Company	12	22	60	8:30 AM	12	6	60	12	28	60	13th Dist., LL 593, 594, etal	M	7	343
Carter			Russell & Virginia	The Mutual Life Insurance Company	12	22	60	8:30 AM	12	9	60	12	28	60	Transfer of lease with National Turp & Pulp. Corp.	Trans	7	346
Carter			R. C.	George T. Sandlin	1	4	61	8:40 AM	1	3	61	1	4	61	11th Dist., LL 436, 1 1/2 A.	W/D	7	348
Carter	Gladys (Mrs)			The First State Bank	1	13	61	8:30 AM	1	12	61	1	13	61	16th Dist., LL 96, 97, 400 A.	L/D	7	352
Carter	Forest			Modern Homes Construction Company	1	18	61	8:45 AM	1	11	61	1	18	61	16th Dist., LL 55, 1 A.	S/D	7	355
Carter	Fred			Georgia Power Company	2	7	61	2:20 PM	3	10	37	2	9	61	Right-of-way for lines etc.	R/W Ease	7	386
Carter		M. T.		Georgia Power Light Company	2	7	61	2:20 PM	2	19	37	2	9	61	Right-of-way for lines etc.	R/W Ease	7	388
Carter	B. D. (Mrs)			Georgia Power Company	2	7	61	2:30 PM	2	19	37	2	9	61	Right-of-way for lines etc.	R/W Ease	7	385
Carter	B. S.			Georgia Power Company	2	7	61	2:30 PM	2	22	37	2	9	61	Right-of-way for lines etc.	R/W Ease	7	386.
Carter		Mitch		Georgia Power Company	2	7	61	2:30 PM	2	25	37	2	9	61	Right-of-way for lines etc.	R/W Ease	7	386
Carter		M. T.		Georgia Power Company	2	7	61	2:30 PM	2	19	37	2	9	61	Right-of-way for lines etc.	R/W Ease	7	387
Carter		Mollie (Mrs)		Georgia Power Company	2	7	61	2:30 PM	2	20	37	2	9	61	Right-of-way for lines etc.	R/W Ease	7	388
Carter			S. M.	Georgia Power Company	2	7	61	2:30 PM	2	20	37	2	9	61	Right-of-way for lines etc.	R/W Ease	7	389
Carter	Forest			Quitman Production Credit Association	4	20	61	8:45 AM	4	19	61	4	21	61	16th Dist., LL 55, 198 A.	S/D	7	439

GRANTOR FILING DOCKET AND GENERAL INDEX TO REALTY DEEDS AND MORTGAGES — Echols County, Ga.

(12)

REG. U. S. PAT. OFFICE *Chas. McCall* County Indexes Since 1888 An Identifying Trade Mark


Locate Family Name by Front Index

COTT FAMILY NAME INDEX NO. 0 © 1949
MADE BY THE COTT INDEX COMPANY, COLUMBUS, OHIO
SOLD BY JIM CLYBURN, INC., TIFTON, GA.

GRANTORS FAMILY NAMES	GIVEN NAMES ABCDEFGHIJ	GIVEN NAMES KLMNO	GIVEN NAMES PQRSTUWXYZ	GRANTEES	DATE OF FILING				DATE OF INSTRUMENT			DATE OF RECORD			LOCATION OF PROPERTY OR OTHER DESCRIPTION	KIND OF INST.	BOOK	PAGE
					Month	Day	Year	Hr. M.	Month	Day	Year	Month	Day	Year				
Carter			Steve	Hercules Powder Company	7	13	61	9:00 AM	6	19	61	7	13	61	16th Dist., LL 85, 86, 99, 100 400 A.	L	7	466
Carter			R. C.	H. Langdale	8	24	61	8:30 AM	3	12	59	8	25	61	11th Dist., LL 436, 150 A.	M/D	7	472
Carter		M. J.		Sullivan Oil Company	9	4	61	8:45 AM	7	20	61	9	6	61	11th Dist., LL 347, 23.25 A.	QCD	7	473
Carter			Selma (Mrs)	Hercules Powder Company	9	7	61	12:00 N	8	25	61	9	8	61	16th Dist., LL 132, 245 A. etal	L	7	476
Carter	Carlton			Traveler's Insurance Company	11	13	61	12:00 N	11	13	61	11	14	61	13th Dist., LL 496, 497, 540	L/D	7	535
<i>Indexed Incorrectly John Davis, R.S.C.</i>																		
Carter	Gladys (Mrs)			Hercules Powder Company	12	19	61	8:45 AM	11	27	61	12	19	61	16th Dist., LL 96, 80 A.	L	7	570
Carter		Leon		H. Langdale	2	23	62	8:45 AM	9	1	61	2	26	62	11th Dist., LL 300, 100 A.	M/D	8	27
Carter			R. C.	First State Bank	2	28	62	9:00 AM	2	27	62	2	28	62	11th Dist., LL 435, 436, 150 A.	S/D	8	30
Carter		J. B. (Mrs)		The Citizens and Southern National Bank	3	6	62	8:45 AM	3	2	62	3	8	62	11th Dist., LL 492, 1 A.	M/D	8	31
Carter			Zora	Buford L. Land	3	28	62	9:00 AM	2	28	62	3	28	62	16th Dist., LL 83, 65 A.	T/L	8	43
Carter			Ray	Echols County	7	2	62	9:05 AM	6	11	62	7	5	62	Project #PR3774	R/WD	8	77
Carter			Zora (Mrs)	Echols County	7	5	62	9:05 AM	6	18	62	7	5	62	Project #PR3774	R/WD	8	73
Carter	Fred			Thomas B. Sims	8	20	62	9:55 AM	2	20	56	8	28	62	11th Dist., LL 302, 210 A., etal	W/D	8	82
Carter			R. C.	Quitman Production Credit Association	9	20	62	12:20 PM	9	20	62	9	21	62	11th Dist., 435, 436, 150 A. etal	S/D	8	84
Carter		Nancy, etal		Dora Grisson	10	1	62	11:30 AM	10	1	62	10	2	62	Town of Haylow L. 4, B. 135	W/D	8	99

GRANTOR FILING DOCKET AND GENERAL INDEX TO REALTY DEEDS AND MORTGAGES — Echols County, Ga.

REG. U. S. PAT. OFFICE *Chas. McCall* County Indexes Since 1888 An Identifying Trade Mark

 **Locate Family Name by Front Index**

COTT FAMILY NAME INDEX NO. 9 © 1949
MADE BY THE COTT INDEX COMPANY, COLUMBUS, OHIO
SOLD BY JIM CLYBURN, INC., TITTON, GA.

(12)

GRANTORS FAMILY NAMES	GIVEN NAMES ABCDEFGHIJ	GIVEN NAMES KLMNO	GIVEN NAMES PQRSTUVWXYZ	GRANTEES	DATE OF FILING				DATE OF INSTRUMENT			DATE OF RECORD			LOCATION OF PROPERTY OR OTHER DESCRIPTION	KIND OF INST.	BOOK	PAGE
					Month	Day	Year	Hr. M.	Month	Day	Year	Month	Day	Year				
Carter		Lonnie (deceased)		Dora Grisson	10	1	62	11:30 AM	10	1	62	10	2	62	Town of Haylow L. 4, B. 135	W/D	8	99
Carter			Paul E.	Modern Homes Construction Company	10	15	62	8:45 AM	10	11	62	10	15	62	16th Dist., LL 50, 1 A.	S/D	8	102
Carter			Russell & Virginia	The Mutual Life Insurance Company	3	6	63		2	20	63				13th Dist., LL 572, 573, 574, etal	M	8	191
Carter			Russell & Virginia	The Mutual Life Insurance Company	3	6	63		2	23	63				Lease from National Turp. & Pulpwood Corp.	Assign	8	194
Carter		James Calvin (Estate by Guard Adm)		Mildred Carter Sherrer etal	3	29	63	1:00 PM	6	9	42	3	29	63	Transfer and Assignment of Security deed and lands	Trans	8	205
Carter	Gladys (Mrs)			Producers Timber Service	4	22	63	9:30 AM	11	7	61	4	23	63	16th Dist., LL 96, 97, 400 A.	T/C	8	213
Carter	Fred			Walter Permenter	4	25	63	8:30 AM	4	23	63	4	25	63	16th Dist., LL 3, 4, 43	W/D	8	216
Carter			Paul E.	Modern Homes Construction Company	4	30	63	8:30 AM	4	24	63	4	30	63	16th Dist., LL 50, 1 A.	S/D	8	219
Carter	Fred			Walter Permenter	6	10	63	10:50 AM	5		63	6	11	63	16th Dist., LL 43	W/D	8	233
Carter		Mary Staten		Jackie L. Carter	11	12	63	8:40 AM	9	9	63	11	12	63	16th Dist., LL 50, 1 A.	QCD	8	340
Carter		Mary Staten, etal		The J. N. Bray Company	11	19	63	9:30 AM	11	18	63	11	20	63	16th Dist., LL 50, 1 A.	L/D	8	342
Carter		Jackie L. & Mary Staten		Valdosta Federal Savings And Loan Association	11	20	63	8:45 AM	11	18	63	11	20	63	16th Dist., LL 50, 1 A.	S/D	8	344
Carter	Betty Jean (Mrs), etal			L. R. Strickland, etal	11	22	63	8:45 AM	11	21	63	11	22	63	16th Dist., LL 189, 188, 75 A.	W/D	8	346
Carter		Jesse E., etal		L. R. Strickland, etal	11	22	63	8:45 AM	11	21	63	11	22	63	16th Dist., LL 189, 188, 75 A.	W/D	8	346
Carter			Paul E.	Nichols Builder's Supply	12	10	63	8:30 AM	12	9	63	12	10	63	16th Dist., LL 50, 1 A.	Lien	8	353
Carter			Thomas E.	Quitman Production Credit Association	2	6	64	8:45 AM	2	5	64	2	6	64	16th Dist., LL 131, 132, 37.67 A.	S/D	8	356

GRANTOR FILING DOCKET AND GENERAL INDEX TO REALTY DEEDS AND MORTGAGES — Echols County, Ga.

(12)

REG. U. S. PAT. OFFICE *Case-McCott* County Indexes Since 1888 An Identifying Trade Mark

👉 **Locate Family Name by Front Index**

COTT FAMILY NAME INDEX NO. 0 © 1949
MADE BY THE COTT INDEX COMPANY, COLUMBUS, OHIO
SOLD BY JIM CLYBURN, INC., TIFTON, GA.

GRANTORS FAMILY NAMES	GIVEN NAMES ABCDEFGHIJ	GIVEN NAMES IJKLMNOP	GIVEN NAMES QRSTUVWXYZ	GRANTEES	DATE OF FILING				DATE OF INSTRUMENT			DATE OF RECORD			LOCATION OF PROPERTY OR OTHER DESCRIPTION	KIND OF INST.	BOOK	PAGE
					Month	Day	Year	Hr. M.	Month	Day	Year	Month	Day	Year				
Carter				Rader C. Farris H. Hiers	2	17	64	9:30 AM	2	15	64	2	18	64	11th Dist., LL 435, 436, 150 A.	W/D	8	401
Carter				Rader C. Joe Sandlin, Jr.	2	24	64	8:45 AM	2	14	64	2	24	64	11th Dist., LL 436, 120 A.	W/D	8	403
Carter				Rader C. Farris H. Hiers	2	25	64	9:00 AM	2	24	64	2	25	64	11th Dist., LL 435, 436, 150 A.	Affid	8	405
Carter	Forrest			Quitman Production Credit Association	3	19	64	8:35 AM	3	18	64	3	20	64	16th Dist., LL 55, 198 A.	S/D	8	400
Carter		J. B.		W. W. Wright	4	9	64	9:15 AM	3	30	64	4	10	64	11th Dist., LL 492, 1 A.	S/D	8	424
Carter				Rader C. A. J. Strickland, Jr.	9	19	64	9:00 AM	9	15	64	9	22	64	16th Dist., LL 38, 150 A.	L/D	8	500
Carter		Jackie L.		Georgia Power Company	12	28	64	8:40 AM	11	14	63	12	28	64	Right-of-way to lines etc.	R/W Ease	8	542
Carter	Forest			Georgia Power Company	12	28	64	8:40 AM	11		64	12	28	64	Right-of-way to lines etc.	R/W Ease	8	544
Carter				Paul E. R. H. Davis	12	29	64	10:30 AM	11	16	64	1	5	65	16th Dist., LL 50	QCD	8	546
Carter				W. L. The Langdale Company	4	19	65	8:35 AM	4	14	65	4	21	65	11th Dist., LL 389, 178 A., etal	W/D	9	35
Carter	Betty Jean (Mrs), etal			L. R. Strickland	5	28	65	10:35 AM	11	21	63	5	28	65	16th Dist., LL 188, 2 A.	W/D	9	51
Carter	Frank, etal			Echols County	6	7	65	8:40 AM	3	2	65	6	8	65	Project #PR5302	R/WD	9	64
Carter		etal	Willie Martin	Echols County	6	7	65	8:40 AM	3	2	65	6	8	65	Project #PR5302	R/WD	9	64
Carter	Alice Marie, etal			Echols County	6	7	65	8:40 AM	3	2	65	6	8	65	Project #PR5302	R/WD	9	64
Carter		J. C.		Echols County	6	7	65	11:40 AM	2	11	65	6	9	65	Project #PR5302	R/WD	9	65
Carter		Leon		Echols County	6	7	65	11:40 AM	2	11	65	6	9	65	Project #PR5302	R/WD	9	68

GRANTOR FILING DOCKET AND GENERAL INDEX TO REALTY DEEDS AND MORTGAGES — Echols County, Ga.

REG. U. S. PAT. OFFICE *Chas. McCall* County Indexes Since 1888 An Identifying Trade Mark

👉 **Locate Family Name by Front Index**

COTT FAMILY NAME INDEX NO. 9 © 1949
MADE BY THE COTT INDEX COMPANY, COLUMBUS, OHIO
SOLD BY JIM CLYBURN, INC., TIFTON, GA.

(12)

GRANTORS FAMILY NAMES	GIVEN NAMES ABCDEFGHIJ	GIVEN NAMES KLMNO	GIVEN NAMES PQRSTUWXYZ	GRANTEES	DATE OF FILING				DATE OF INSTRUMENT			DATE OF RECORD			LOCATION OF PROPERTY OR OTHER DESCRIPTION	KIND OF INST.	BOOK	PAGE
					Month	Day	Year	Hr. M.	Month	Day	Year	Month	Day	Year				
Carter			R. C. (Doner)	Joe Sandlin, Jr.(Trustee)	8	23	67	8:40 AM	8	18	67	8	25	67	Trust Agreement	Agr	9	495
Carter			Zora (Mrs)	Del-Cook Timber Company, Incorporated	10	9	67	11:00 AM	10	7	67	10	9	67	16th Dist., LL 83, 65 A., etal	T/C	10	18
Carter		Leon		James Franklin Carter	8	22	68	9:50 AM	8	17	68	8	26	68	11th Dist., LL 300, 100 A.	W/D	10	121
Carter	George L., etal			The Federal Land Bank	10	14	68	10:50 AM	10	8	68	10	15	68	16th Dist., LL 129, 113.18 A, "Allen Kinsey Home Place"	S/D	10	151
Carter		James		Pauline Carter Corbett	11	4	68	11:15 AM	10	29	68	11	6	68	11th Dist., LL 299, 300, 75 A.	W/D	10	171
Carter		J. C.		Christine Carter Ritter	11	4	68	11:15 AM	10	29	68	11	6	68	16th Dist., LL 8, 9, 100 A.	W/D	10	171
Carter		James		Lillian Carter Miller	11	4	68	11:15 AM	10	29	68	11	7	68	11th Dist., LL 299, 300, 75 A.	W/D	10	172
Carter	C.			Quitman Production Credit Association	12	3	68	8:30 AM	11	26	68	12	3	68	16th Dist., LL 38, 76 A.	S/D	10	178
Carter	Charles			Quitman Production Credit Association	1	2	69	8:30 AM	12	31	68	1	3	69	16th Dist., LL 38, 76 A., etal	S/D	10	208
Carter	Gladys Pennington, (Mrs)			Willie Martin Carter	1	7	69	9:15 AM	12	31	68	1	7	69	16th Dist., LL 96, 1 A.	W/D	10	213
Carter		Willie Martin		First National Bank of Valdosta	1	10	69	8:45 AM	1	7	69	1	13	69	16th Dist., LL 96, 1 A.	L/D	10	219
Carter	Elijah Neil			Commercial Credit Plan, Inc.	6	3	69	9:15 AM	5	23	69	6	4	69	11th Dist., LL 492, 1 A.	S/D	10	287
Carter		Willie Martin		The Langdale Company	10	24	69	8:30 AM	10	22	69	10	24	69	16th Dist., LL 89, 150 A. 1/3rd interest	S/D	10	369
Carter		Zora (Estate)		J. Perry Coggins, etal	11	14	69	12:30 PM	11	10	69	11	14	69	16th Dist., LL 83, 65 A.	Exe/D	10	381
Carter	Elsie Hughes, etal			Billy Carter	12	9	69	8:25 AM	12	8	69	12	9	69	16th Dist., LL 55, 1 A.	W/DG	10	392
Carter	H. J.			Quitman Production Credit Association	12	30	69	10:00 AM	12	29	69	12	30	69	16th Dist., LL 86, 99, 100	S/D	10	378

GRANTOR FILING DOCKET AND GENERAL INDEX TO REALTY DEEDS AND MORTGAGES — Echols County, Ga.

(12)

REG. U. S. PAT. OFFICE



County Indexes Since 1888
An Identifying Trade Mark

👉 **Locate Family Name by Front Index**

CITY FAMILY NAME INDEX NO. 8 © 1949
MADE BY THE CITY INDEX COMPANY, COLUMBUS, OHIO
SOLD BY JIM CLYBURN, INC., TIFTON, GA.

GRANTORS FAMILY NAMES	GIVEN NAMES ABCDEFGHIJ	GIVEN NAMES KLMNNO	GIVEN NAMES PQRSTUWXYZ	GRANTEES	DATE OF FILING				DATE OF INSTRUMENT			DATE OF RECORD			LOCATION OF PROPERTY OR OTHER DESCRIPTION	KIND OF INST.	BOOK	PAGE
					Month	Day	Year	Hr. M.	Month	Day	Year	Month	Day	Year				
Carter	Elsie Hughes, etal			Felton L. Coggins	12	31	69	11:55 AM	12	31	69	1	2	70	16th Dist., LL 55, 200 A.	W/D	10	398
Carter	Billy Forrest, etal			Felton L. Coggins	12	31	69	11:55 AM	12	31	69	1	2	70	16th Dist., LL 55, 200 A.	W/D	10	398
Carter		James Franklin		The First National Bank of Valdosta	1	30	70	8:40 AM	1	29	70	1	30	70	11th Dist., LL 300, 100 A.	L/D	10	412
Carter			Thomas E.	Quitman Production Credit Association	3	4	70	8:30 AM	3	26	70	3	4	70	16th Dist., LL 131, 132, 37.67 A.	L/D	10	427
Carter		Oscar		Echols County	4	9	70	11:10 AM	4	8	70	4	13	70	Project #PR7007-B	R/WD	10	461
Carter		J. C.		Echols County	4	9	70	11:10 AM	4	8	70	4	13	70	Project #PR7007-B	R/WD	10	462
Carter	B. C.			Valdosta Federal Savings and Loan Association	6	15	70	8:50 AM	6	12	70	6	16	70	11th Dist., LL 429, 1 1/2 A. Town of Howell	S/D	10	513
Carter			Patsy M. etal	Valdosta Onized Credit Union	7	27	70	11:10 AM	5	21	70	7	29	70	16th Dist., LL 10, 1 A.	L/D	10	523
Carter	Eldried Eugene, etal			Valdosta Onized Credit Union	7	27	70	11:10 AM	5	21	70	7	29	70	16th Dist., LL 10, 1 A.	L/D	10	523
Carter		Mary Katherine	B.	Jimmy Lamar Carter	11	12	70	10:40 AM	11	12	70	11	13	70	11th Dist., LL 301, 1 A.	W/D	11	59
Carter		Jimmy Lamar		First Federal Savings and Loan Association	11	19	70	8:35 AM	11	17	70	11	19	70	11th Dist., LL 301, 1 A.	W/D	11	60
Carter		Jimmy Lamar		Hercules, Incorporated	3	30	71	8:45 AM	3	10	71	3	30	71	11th Dist., LL 301, 75 A.	Agr	11	114
Carter			R. C. (by Trustee)	F. H. Hiers	3	31	71	8:30 AM	1	11	71	3	31	71	11th Dist., LL 435, 436, 1 A.	QCD	11	115
Carter		Oscar		Diane C. Corbett, etal	4	23	71	8:45 AM	1	29	71	4	23	71	11th Dist., LL 301	W/DG	11	225
Carter		Oscar		Diane C. Corbett, etal	5	18	71	10:30 AM	5	17	71	5	19	71	11th Dist., LL 301, 2 A.	W/D	11	249
Carter			Willie Martin	Frank Carter	7	12	71	9:00 AM	6	14	71	7	12	71	16th Dist., LL 38 "Frank Carter Home Place"	W/D	11	271

GRANTOR FILING DOCKET AND GENERAL INDEX TO REALTY DEEDS AND MORTGAGES — Echols County, Ga.

REG. U. S. PAT. OFFICE *Chas. McCall* County Indexes Since 1888 An Identifying Trade Mark

Locate Family Name by Front Index

COTT FAMILY NAME INDEX NO. 9 © 1949
MADE BY THE COTT INDEX COMPANY, COLUMBUS, OHIO
SOLD BY JIM CLYBURN, INC., TIFTON, GA.

(12)

GRANTORS FAMILY NAMES	GIVEN NAMES ABCDEFGHIJ	GIVEN NAMES KLMNO	GIVEN NAMES PQRSTUWXYZ	GRANTEES	DATE OF FILING				DATE OF INSTRUMENT			DATE OF RECORD			LOCATION OF PROPERTY OR OTHER DESCRIPTION	KIND OF INST.	BOOK	PAGE
					Month	Day	Year	Hr. M.	Month	Day	Year	Month	Day	Year				
Carter			Oscar	Echols County	6	7	65	11:40 AM	3	1	65	6	9	65	Project #PR5302	R/WD	9	70
Carter			Mary C. (Mrs)	Echols County	6	7	65	11:40 AM	3	2	65	6	9	65	Project #PR5302	R/WD	9	71
Carter	Fred			Echols County	6	7	65	11:40 AM	2	11	65	6	9	65	Project #PR5302	R/WD	9	74
Carter			R. C.	The Langdale Company	9	13	65	8:35 AM	9	10	65	9	13	65	16th Dist., LL 38, 170 A.	L/D	9	104
Carter			Paul E.	Hugh F. Edwards	9	24	65	8:35 AM	9	17	65	9	24	65	16th Dist., LL 51	W/D	9	106
Carter			J. C.	Talley's Veneer and Crate Company, Incorporated	1	17	66	9:25 AM	1	14	66	1	17	66	Bound on West by Grand Bay	T/L	9	226
Carter	Gladys			American Telephone and Telegraph Company	1	31	66	9:15 AM	11	18	65	1	31	66	Right-of-way to cables etc.	R/W Ease	9	239
Carter	Charles E.			Allstate Industries of Georgia	2	14	66	8:50 AM	2	7	66	2	18	66	16th Dist., LL 38, 1 A.	S/D	9	246
Carter			J. B. (Mrs)	American Telephone and Telegraph Company	2	28	66	9:00 AM	11	29	65	3	1	66	Right-of-way to cables etc.	R/W Ease	9	250
Carter	Forrest			Merle C. Atkins	3	3	66	9:30 AM	3	2	66	3	7	66	16th Dist., LL 55, 1 A.	W/DG	9	256
Carter			J. S.	Lamar Cecil Carter	3	31	66	10:30 AM	3	30	66	3	31	66	16th Dist., LL 85, 86, 99, 100 100.9 A.	W/D	9	265
Carter			J. S.	James Calvin Carter II	4	5	66	9:20 AM	3	25	66	4	5	66	16th Dist., LL 85, 86	W/D	9	267
Carter			Leon	First National Bank	4	29	66	8:40 AM	4	28	66	5	4	66	11th Dist., LL 300, 100 A.	L/D	9	282
Carter	F. M.			American Telephone and Telegraph Company	6	24	66	8:45 AM	10	18	66	6	27	66	Right-of-way to cables etc.	R/W Ease	9	308
Carter			Lorene, etal	Wilma Padgett	8	8	66	9:00 AM			66	8	10	66	16th Dist., LL 102, 90 A.	W/D	9	323
Carter	Alice Marie			Charles Carter	8	11	66	9:50 AM	8	3	66	8	15	66	16th Dist., LL 38, 76 A.	QCD	9	343

GRANTOR FILING DOCKET AND GENERAL INDEX TO REALTY DEEDS AND MORTGAGES — Echols County, Ga.

(12)

REG. U. S. PAT. OFFICE *Chas. McClellan* County Indexes Since 1888 An Identifying Trade Mark

👉 **Locate Family Name by Front Index**

COTT FAMILY NAME INDEX NO. 8 © 1969
MADE BY THE COTT INDEX COMPANY, COLUMBUS, OHIO
SOLD BY JIM CLYBURN, INC., TIFTON, GA.

GRANTORS FAMILY NAMES	GIVEN NAMES ABCDEFGHIJ	GIVEN NAMES KLMNO	GIVEN NAMES PQRSTUWXYZ	GRANTEES	DATE OF FILING				DATE OF INSTRUMENT			DATE OF RECORD			LOCATION OF PROPERTY OR OTHER DESCRIPTION	KIND OF INST.	BOOK	PAGE
					Month	Day	Year	Hr. M.	Month	Day	Year	Month	Day	Year				
Carter	Frank, etal			The Langdale Company	8	11	66	9:50 AM	8	10	66	8	15	66	16th Dist., LL 9, 38, 150 A.	L/D	9	343
Carter			Willie Martin	The Langdale Company	8	11	66	9:50 AM	8	10	66	8	15	66	16th Dist., LL 9, 38, 150 A.	L/D	9	343
Carter	Charles, etal			The Langdale Company	8	11	66	9:50 AM	8	10	66	8	15	66	16th Dist., LL 9, 38, 150 A.	L/D	9	343
Carter		J. S.		Jessie Mae Carter Martin	8	22	66	2:20 PM	1	4	57	8	22	66	16th Dist., LL 85, 86, 98.7 A.	W/D	9	314
Carter	Forrest (Estate)			Elsie Hughes Carter, etal	8	25	66	9:45 AM	8	25	66	8	30	66	16th Dist., LL 55, 200 A.	D	9	349
Carter		Mary Staten		American Telephone and Telegraph Company	10	12	66	8:40 AM	9	27	66	10	12	66	Right-of-way to cables etc.	R/W Ease	9	372
Carter	Garland F.			D. B. Daniels, etal	11	18	66	10:50 AM	10	27	66	11	21	66	16th Dist., LL 43, Northtown Addition to Statenville L. 3, 8	L/D	9	381
Carter			Thomas E.	Quitman Production Credit Association	1	17	67	8:30 AM	1	16	67	1	18	67	16th Dist., LL 131, 132, 37.67 A.	S/D	9	407
Carter		J. S.		Homer Jackson Carter	2	9	67	8:50 AM	1	4	57	2	9	67	16th Dist., LL 86, 99, 100	W/D	9	415
Carter	Homer Jackson			Eldried Eugene Carter	3	6	67	8:40 AM	2	28	67	3	6	67	16th Dist., LL 100, 1 A.	W/D	9	424
Carter	Eldried Eugene			Modern Homes Construction Company	3	9	67	8:40 AM	3	3	67	3	10	67	16th Dist., LL 100, 1 A.	S/D	9	427
Carter	Homer J.			H. Langdale	3	13	67	8:35 AM	3	10	67	3	16	67	16th Dist., LL 86, 99, 100	S/D	9	429
Carter		Lamar C.		Essie C. Carter	3	29	67	8:40 AM	3	21	67	3	29	67	16th Dist., LL 100, 1 A.	W/D	9	432
Carter			R. C.	Georgia Developmental Authority	4	28	67	10:40 AM	4	27	67	5	1	67	16th Dist., LL 9, 38	S/D	9	442
Carter		J. B. (Mrs)		E. Neil Carter	6	12	67	10:50 AM	6	12	67	6	13	67	11th Dist., LL 492, 1 A.	W/D	9	465
Carter			R. C.	Harold W. Culpepper	8	23	67	8:30 AM	8	18	67	8	23	67	16th Dist., LL 9, 38, 146 A.	W/D	9	493

GRANTOR FILING DOCKET AND GENERAL INDEX TO REALTY DEEDS AND MORTGAGES — Echols County, Ga.

REG. U. S. PAT. OFFICE *Chas. McKee* County Indexes Since 1888 An Identifying Trade Mark

👉 **Locate Family Name by Front Index**

COTT FAMILY NAME INDEX NO. 6 © 1949
MADE BY THE COTT INDEX COMPANY, COLUMBUS, OHIO
SOLD BY JIM CLYBURN, INC., TIFTON, GA.

(12)

GRANTORS FAMILY NAMES	GIVEN NAMES ABCDEFGHIJ	GIVEN NAMES KLMNO	GIVEN NAMES PQRSTUWXYZ	GRANTEES	DATE OF FILING				DATE OF INSTRUMENT			DATE OF RECORD			LOCATION OF PROPERTY OR OTHER DESCRIPTION	KIND OF INST.	BOOK	PAGE
					Month	Day	Year	Hr. M.	Month	Day	Year	Month	Day	Year				
Carter	Charles			Quitman Production Credit Association	10	5	71	9:00 AM	10	4	71	10	5	71	16th Dist., LL 38, 76 A., etal	S/D	11	317
Carter		James F.		Quitman Production Credit Association	2	28	72	8:30 AM	2	19	72	2	28	72	11th Dist., LL 300 , 100 A.	S/D	11	401
Carter		James F.		Commodity Credit Corporation	3	15	72	10:20 AM	2	11	72	3	15	72	Multipurpose curing & drying structure, etal	Agr	11	436
Carter	George L., etal			Glynn H. Weeks, etal	6	30	72	10:10 AM	6	7	72	6	30	72	16th Dist., LL 129, 11.799 A.	W/D	11	550
Carter	Blanche Kinsey, etal			Glynn H. Weeks, etal	6	30	72	10:10 AM	6	7	72	6	30	72	16th Dist., LL 129, 11.799 A.	W/D	11	550
Carter	Fred			Thomas B. Sims	10	3	72	8:45 AM	9	20	72	10	3	72	11th Dist., LL 303, etal	W/D	12	103
Carter		Mamie Brown, (Mrs)		S. J. Brown	10	5	72	8:30 AM	10	2	72	10	5	72	16th Dist., LL 50, B. 2, etal	W/D	12	110
Carter			Willie Martin etal	The First National Bank	12	8	72	8:45 AM	12	7	72	12	8	72	16th Dist., LL 38, 75 A.	L/D	12	184
Carter	Frank, etal			The First National Bank	12	8	72	8:45 AM	12	7	72	12	8	72	16th Dist., LL 38, 75 A.	L/D	12	184
Carter	Homer Jackson			Quitman Production Credit Association	1	2	73	8:30 AM	12	27	72	1	2	73	16th Dist., LL 86, 99, 100	S/D	12	268
Carter			Thomas E	Quitman Production Credit Association	1	8	73	8:30 AM	12	29	72	1	8	73	16th Dist., LL 131, 132, 37.67 A.	S/D	12	279
Carter		James F.		Commodity Credit Corporation	2	21	73	8:45 AM	2	21	73	2	21	73	Multi-service Dryer-curer	Agr	12	327
Carter		Lorene C., etal		Del-Cook Timber Company	3	19	73	10:35 AM	3	7	73	3	19	73	12th Dist., LL 56, 171.5 A.	T/P	13	61
Carter			etal Sandra	Del-Cook Timber Company	3	19	73	10:35 AM	3	7	73	3	19	73	12th Dist., LL 56, 171.5 A.	T/P	13	61
Carter	Glenda, etal			Del-Cook Timber Company	3	19	73	10:35 AM	3	7	73	3	19	73	12th Dist., LL 56, 171.5 A.	T/P	13	61
Carter		Jackie L.		etal General Franklin Staten	4	30	73	10:45 AM	4	1	73	4	30	73	16th Dist., LL 50, .75 A. Ferman Staten's Sub. L. 7	W/D	13	105

GRANTOR FILING DOCKET AND GENERAL INDEX TO REALTY DEEDS AND MORTGAGES — Echols County, Ga.

(12)

REG. U. S. PAT. OFFICE *Chas. McCall* County Indexes Since 1889 An Identifying Trade Mark

👉 **Locate Family Name by Front Index**

COTT FAMILY NAME INDEX NO. 0 © 1949
MADE BY THE COTT INDEX COMPANY, COLUMBUS, OHIO
SOLD BY JIM CLYBURN, INC., TIFTON, GA.

GRANTORS FAMILY NAMES	GIVEN NAMES ABCDEFGHIJ	GIVEN NAMES KLMNO	GIVEN NAMES PQRSTUWXYZ	GRANTEES	DATE OF FILING				DATE OF INSTRUMENT			DATE OF RECORD			LOCATION OF PROPERTY OR OTHER DESCRIPTION	KIND OF INST.	BOOK	PAGE
					Month	Day	Year	Hr. M.	Month	Day	Year	Month	Day	Year				
Carter		Mary Bell	S.	Eddie H. Joyce	5	21	73	4:10 PM	4	25	73	5	21	73	16th Dist., LL 50, .36023 A.	W/D	13	160
Carter		Mary Lou Register		First State Bank	5	23	73	8:45 AM	5	17	73	5	23	73	16th Dist., LL 99, 1 A.	L/D	13	163
Carter	Garland F.			Hamilton County Bank	6	19	73	8:50 AM	6	12	73	6	19	73	16th Dist., LL 43, Northtown Add. to Statenville L. 3, 8 B.	PL/D	13	190
Carter	Homer J.			Donald Jerry Callahan	6	27	73	11:55 AM	6	25	73	6	27	73	1/4 A. on Jennings-Naylor about 4 miles from Statenville	W/D	13	196
Carter	George L.	etal		William A. Carter, etal	9	10	73	2:25 PM	9	4	73	9	10	73	16th Dist, LL 129, 29.8 A.	W/D	13	304
Carter		Norma T. (Mrs), etal		American Telephone and Telegraph Company	3	26	74	8:40 AM	3	18	74	3	26	74	11th Dist., LL 487, .918 A.	W/D	13	584
Carter		Willie Martin		Frank Carter (Mrs), etal	6	24	74	4:15 PM	6	24	74	6	24	74	16th Dist., LL 89, 127.39042 A.	W/D	14	26
Carter	Frank (Mrs), etal			Willie Martin Carter	6	24	74	4:15 PM	6	24	74	6	24	74	16th Dist., LL 89, 63.69521 A.	W/D	14	27
Carter	Charles E., etal			Willie Martin Carter	6	24	74	4:15 PM	6	24	74	6	24	74	16th Dist., LL 89, 63.69521 A.	W/D	14	27
Carter	Glády's Pennington			Willie Martin Carter	6	24	74	4:15 PM	6	24	74	6	24	74	16th Dist., LL 96, 1 A.	W/D	14	28
Carter	Frank (Mrs)			Willie Martin Carter	6	24	74	4:15 PM	6	24	74	6	24	74	16th Dist., LL 96, Road Easement	Ease	14	31
Carter		Willie etal Martin		The Federal Land Bank of Columbia	6	24	74	4:15 PM	6	18	74	6	25	74	16th Dist., LL 38, 47.3127 A.	S/D	14	32
Carter	Frank, etal			The Federal Land Bank of Columbia	6	24	74	4:15 PM	6	18	74	6	25	74	16th Dist., LL 38, 47.3127 A.	S/D	14	32
Carter	Charles			Quitman Production Credit Association	9	11	74	8:35 AM	9	9	74	9	11	74	16th Dist., LL 38, 76 A., etal	S/D	14	102
Carter		James F.		Quitman Production Credit Association	9	17	74	9:55 AM	9	16	74	9	17	74	11th Dist., LL 300, 100 A.	S/D	14	145
Carter	Frank			The First National Bank of Valdosta	10	30	74	8:45 AM	10	23	74	10	30	74	16th Dist., LL 9, 38, 150 A.	L/D	14	166

GRANTOR FILING DOCKET AND GENERAL INDEX TO REALTY DEEDS AND MORTGAGES — Echols County, Ga.

REG. U. S. PAT. OFFICE *RowMark* County Indexes Since 1888 An Identifying Trade Mark

👉 **Locate Family Name by Front Index**

COTT FAMILY NAME INDEX NO. 6 © 1949
MADE BY THE COTT INDEX COMPANY, COLUMBUS, OHIO
SOLD BY JIM CLYBURN, INC., TITTON, GA.

(12)

GRANTORS FAMILY NAMES	GIVEN NAMES ABCDEFGHIJ	GIVEN NAMES JKLMNO	GIVEN NAMES PQRSTUVWXYZ	GRANTEES	DATE OF FILING				DATE OF INSTRUMENT			DATE OF RECORD			LOCATION OF PROPERTY OR OTHER DESCRIPTION	KIND OF INST.	BOOK	PAGE
					Month	Day	Year	Hr. M.	Month	Day	Year	Month	Day	Year				
Carter		James F.		Commodity Credit Corporation	11	5	74	3:30 PM	11	4	74	11	5	74	1 Multi-purpose grain bin, etal	Agr	14	174
Carter		Lawson C. (by Admin.)	(Estate)	Beulah Carter (Mrs), etal	2	24	75	11:00 AM	9	6	58	2	24	75	16th Dist., LL 38, 150 A.	Consent	14	263
Carter		etal	Ruby Daugharty	Frank Daugharty (Estate)	7	30	75	11:30 AM	9	30	74	7	31	75	11th Dist., LL 430, 300 A.	QCD	14	622
Carter		Jimmy Lamar		Jimmy Lamar Carter, etal	8	25	75	8:45 AM	8	25	75	8	25	75	11th Dist., LL 301, 1 A.	W/D	14	643
Carter		Fred (Estate), etal		Lucille Carter Trust (by Trustees)	8	26	75	9:25 AM	8	25	75	8	26	75	11th Dist., LL 302, 250 A., etal	Agr	14	667
Carter		Charles		Quitman Production Credit Association	9	30	75	10:20 AM	9	29	75	9	30	75	16th Dist., LL 38, 47.3127 A.	S/D	14	686
Carter		Willie Martin		Charles E. Carter	9	30	75	10:25 AM	8	22	75	9	30	75	16th Dist., LL 38, 47.3127 A.	W/D	14	684
Carter		Homer Jackson		Quitman Production Credit Association	11	14	75	8:40 AM	11	10	75	11	14	75	16th Dist., LL 86, 99, 100	S/D	15	156
Carter		Thomas E.		Quitman Production Credit Association	12	3	75	8:45 AM	12	1	75	12	3	75	16th Dist., LL 131, 132, 37.67 A.	S/D	15	159
Carter		James F.		Quitman Production Credit Association	4	6	76	8:35 AM	3	30	76	4	6	76	16th Dist., LL 38, 6 A.	S/D	15	349
Carter		Lucille (Trust) (by Trustees)		Thomas B. Sims	7	28	76	10:50 AM	7	27	76	7	28	76	11th Dist., LL 302, 250 A., etal	W/D	15	429
Carter		Jimmy Lamar, etal		Mary B. Carter	8	5	76	4:00 PM	7	26	76	8	5	76	11th Dist., LL 298, 1 A.	QCD	15	437
Carter		Linda Grace, etal		Mary B. Carter	8	5	76	4:00 PM	7	26	76	8	5	76	11th Dist., LL 298, 1 A.	QCD	15	437
Carter		Mary B.		Farmer's Home Administration	8	5	76	4:00 PM	8	5	76	8	5	76	11th Dist., LL 298, 1 A.	S/D	15	438
Carter		Paul E.		Hugh F. Edwards	10	14	76	9:15 AM	9	21	76	10	14	76	Warranty deed of Correction 16th Dist., LL 51	W/D	15	623
Carter		E. Neil		J. B. Carter (Mrs)	11	5	76		10	28	76	11	5	76	11th Dist., LL 492, 1 A.	W/DG	15	668

GRANTOR FILING DOCKET AND GENERAL INDEX TO REALTY DEEDS AND MORTGAGES — Echols County, Ga.

(12)

REG. U. S. PAT. OFFICE *Chas. McCall* County Indexes Since 1888 An Identifying Trade Mark

👉 **Locate Family Name by Front Index**

COTT FAMILY NAME INDEX NO. 0 © 1949
MADE BY THE COTT INDEX COMPANY, COLUMBUS, OHIO
SOLD BY JIM CLEBURN, INC., TIFTON, GA.

GRANTORS FAMILY NAMES	GIVEN NAMES ABCDEFGHIJ	GIVEN NAMES KLMNOP	GIVEN NAMES QRSTUVWXYZ	GRANTEES	DATE OF FILING				DATE OF INSTRUMENT			DATE OF RECORD			LOCATION OF PROPERTY OR OTHER DESCRIPTION	KIND OF INST.	BOOK	PAGE
					Month	Day	Year	Hr. M.	Month	Day	Year	Month	Day	Year				
Carter		Mary B.		Farmer's Home Administration	11	29	76	5:00 PM	11	29	76	11	30	76	11th Dist., LL 298, 1 A.	S/D	15	694
Carter			Ruby Daugharty	Ralph Daugharty, etal	4	13	77	4:13 PM	4	1	75	4	13	77	11th Dist., LL 430, etal 1/9th undivided interest	W/D	16	201
Carter	Eldried Eugene			First National Bank	5	19	77	2:30 PM			77	5	15	77	16th Dist., LL 100, 1 A.	L/D	16	322
Carter			Patsy M. etal	Valdosta Onized Credit Union	8	4	77	9:05 AM	8	3	77	8	4	77	16th Dist., LL 100, 1 A.	L/D	16	456
Carter	Eldried Eugene, etal			Valdosta Onized Credit Union	8	4	77	9:05 AM	8	3	77	8	4	77	16th Dist., LL 100, 1 A.	L/D	16	456
Carter			Willie Martin	Owens-Illinois, Inc.	8	8	77	4:15 AM	8	5	77	8	8	77	16th Dist., LL 89, 63.69521 A.	W/D	16	460
Carter			Willie Martin	First State Bank	10	12	77	2:45 PM	10	11	77	10	12	77	16th Dist., LL 96, 1 A.	S/D	16	537
Carter		J. M.		Russell Carter	10	19	77	1:36 PM	9	9	77	10	19	77	13th Dist., LL 537, 574, 490.1 A., etal	QCD	16	543
Carter			Russell & Virginia	National Turpentine & Pulpwood Corporation	10	19	77	1:55 PM	9	1	77	10	19	77	Notice: Increased Acres from 2,819.36 to 3,309.46A.	Notice	16	540
Carter	Charles Eldried Eugene, etal			Quitman Production Credit Association	11	14	77	4:44 PM	11	11	77	11	14	77	16th Dist., LL 38, 76 A., etal	S/D	16	573
Carter				Valdosta Onized Credit Union	11	28	77	3:20 PM	11	21	77	11	28	77	16th Dist., LL 100, 1 A.	L/D	16	588
Carter			Patsy M. etal	Valdosta Onized Credit Union	11	28	77	3:20 PM	11	21	77	11	28	77	16th Dist., LL 100, 1 A.	L/D	16	588
Carter		James F.		Quitman Production Credit Association	12	9	77	3:28 PM	12	5	77	12	9	77	11th Dist., LL 300, 100 A.	S/D	17	6
Carter			Willie Martin	The First State Bank	12	23	77	9:00 AM	12	19	77	12	23	77	16th Dist., LL 96, 1 A.	L/D	17	28
Carter	Dorothy Lorene, etal			Glenda Faye Carter Beverly	1	17	78	10:40 AM	12		77	1	17	78	12th Dist., LL 56, Plat recorded in B. 1 page 115	W/D	17	83
Carter		James F.		Small Business Administration	2	9	78	4:45 PM	1	16	78	2	9	78	16th Dist., LL 9, 38	S/D	17	144

GRANTOR FILING DOCKET AND GENERAL INDEX TO REALTY DEEDS AND MORTGAGES — Echols County, Ga.

REG. U. S. PAT. OFFICE *Chambers* County Indexes Since 1888 An Identifying Trade Mark

👉 **Locate Family Name by Front Index**

COTY FAMILY NAME INDEX NO. 0 © 1949
MADE BY THE COTY INDEX COMPANY, COLUMBUS, OHIO
SOLD BY JIM CLYBURN, INC., TIFTON, GA.

(12)

GRANTORS FAMILY NAMES	GIVEN NAMES ABCDEFGHIJ	GIVEN NAMES KLMNO	GIVEN NAMES PQRSTUWXYZ	GRANTEES	DATE OF FILING				DATE OF INSTRUMENT			DATE OF RECORD			LOCATION OF PROPERTY OR OTHER DESCRIPTION	KIND OF INST.	BOOK	PAGE	
					Month	Day	Year	Hr.	M.	Month	Day	Year	Month	Day					Year
Carter			Thomas E.	Quitman Production Credit Association	2	23	78	3:30	PM	2	22	78	2	23	78	16th Dist., LL 131, 132, 37.67 A.	S/D	17	167
Carter	Charles Edward			Small Business Administration	4	4	78	4:03	PM	3	30	78	4	4	78	16th Dist., LL 89, 127.39042 A. 1/2 undivided interest	S/D	17	233
Carter		Oscar		Jackie Clifford Carter etal	6	27	78	10:55	AM	6	7	78	6	27	78	11th Dist., LL 301	W/D	17	638
Carter	Eva Mae Vann			Jackie Clifford Carter etal	6	27	78	10:55	AM	6	23	78	6	27	78	11th Dist., LL 301	QCD	17	639
Carter		Jackie Clifford,	etal	Valdosta Federal Savings and Loan Association	8	4	78	9:40	AM	7	31	78	8	4	78	11th Dist., LL 301	S/D	17	700
Carter			Rhonda etal Raulerson	Valdosta Federal Savings and Loan Association	8	4	78	9:40	AM	7	31	78	8	4	78	11th Dist., LL 301	S/D	17	700
Carter		Oscar		Jerry Wayne Carter, etal	10	4	78	1:25	PM	9	22	78	10	4	78	11th Dist., LL 301	W/D	17	781
Carter		Lucille (Trust)		Thomas E. Sims	10	18	78	3:05	PM	10	18	78	10	18	78	11th Dist., LL 302, 250 A., etal	QCD	17	784
Carter	Homer Jackson			Quitman Production Credit Association	10	24	78	1:35	PM	10	16	78	10	24	78	16th Dist., LL 86, 99, 100	S/D	17	788
Carter		Patsy M. etal		Valdosta Onized Credit Union	11	1	78	1:50	PM	10	10	78	11	1	78	16th Dist., LL 100, 1 A.	L/D	17	789
Carter	Eldried Eugene, etal			Valdosta Onized Credit Union	11	1	78	1:50	PM	10	10	78	11	1	78	16th Dist., LL 100, 1 A.	L/D	17	789
Carter	Charles			Quitman Production Credit Association	11	15	78	1:25	PM	11	1	78	11	15	78	LL 38, 47.3127 A.	S/D	17	801
Carter		Lamar C.		Selma C. Corbett	12	29	78	11:50	AM	12	29	78	12	29	78	16th Dist., LL 100, 1/2 A.	W/D	17	860
Carter		Mary Kathryn B. etal		Jimmy Lamar Carter	3	7	79	2:10	PM	3		79	3	7	79	11th Dist., LL 301, 1 A.	QCD	18	85
Carter		Thomas Ed (Pete)		Myrna C. Turner, etal	3	16	79	3:40	PM	3	16	79	3	16	79	16th Dist., LL 132, 1 A.	W/D	18	153
Carter	Charles			Quitman Production Credit Association	3	23	79	4:30	PM	2	20	79	3	23	79	16th Dist., LL 38, 1 A., 75 A.	S/D	18	165

GRANTOR FILING DOCKET AND GENERAL INDEX TO REALTY DEEDS AND MORTGAGES — Echols County, Ga.

(12)

REG. U. S. PAT. OFFICE *Chas. McCall* County Indexes Since 1888 An Identifying Trade Mark

👉 **Locate Family Name by Front Index**

GOTT FAMILY NAME INDEX NO. 9 © 1969
MADE BY THE GOTT INDEX COMPANY, COLUMBUS, OHIO
SOLD BY JIM CLYBURN, INC., TIFTON, GA.

GRANTORS FAMILY NAMES	GIVEN NAMES ABCDEFGHIJ	GIVEN NAMES KLMN	GIVEN NAMES OPQRSTUWXYZ	GRANTEES	DATE OF FILING				DATE OF INSTRUMENT			DATE OF RECORD			LOCATION OF PROPERTY OR OTHER DESCRIPTION	KIND OF INST.	BOOK	PAGE
					Month	Day	Year	Hr. M.	Month	Day	Year	Month	Day	Year				
Carter	Eldried Eugene			Echols County	4	20	79	2:45 PM	3	23	78	4	20	79	PR4200(1)	R/WD	18	221
Carter	Homer Jackson			Echols County	4	20	79	2:47 PM	3	18	78	4	20	79	PR4200(1)	R/WD	18	222
Carter		Lamar Cecil		Echols County	4	20	79	2:48 PM			78	4	20	79	PR4200(1)	R/WD	18	223
Carter		Mary Lou Register		Echols County	5	1	79	2:40 PM	4	6	79	5	1	79	PR4200(1)	R/WD	18	265
Carter			Thomas Ed (Pete)	Rodney P. Turner, etal	10	31	79	2:30 PM	10	30	79	10	31	79	16th Dist., LL 132, 1 A. Warrant Deed of Correction	W/D	18	473
Carter			Thomas E.	Quitman Production Credit Association	12	13	79	1:20 PM	12	3	79	12	13	79	16th Dist., LL 131, 132, 37.67 A.	S/D	18	520
Carter			Willie Martin	Valdosta Finance, Inc.	12	17	79	1:35 PM	12	13	79	12	17	79	16th Dist., LL 96, 400 A.	S/D	18	523
Carter		Norma T. (Estate)		Willie Fred Roberts	1	3	80	3:45 PM	12	26	79	1	30	80	11th Dist., LL 480, 25 A., etal	Assign	18	550
Carter	Homer Jackson			Eldried Eugene Carter	5	2	80	1:30 PM	4	15	80	5	2	80	16th Dist., LL 100, 3.78 A.	W/D	19	12
Carter	Homer Jackson			Donald Jerry Callahan, etal	5	2	80	1:30 PM	4	15	80	5	2	80	16th Dist., LL 99, 1.29 A.	W/D	19	13
Carter		Jackie Lamar		Selma Corbett (Mrs) a/k/a/ Mrs. Henry F. Corbet	5	16	80	4:15 PM	5	15	80	5	16	80	16th Dist., LL 132	L/D	19	16
Carter		James Calvin III		Selma Corbett (Mrs) a/k/a/ Mrs. Henry F. Corbett, Jr.	5	16	80	4:18 PM	5	15	80	5	16	80	16th Dist., LL 145, etal	I/D	19	19
Carter		Oscar		Jackie Clifford Carter etal	7	25	80	1:05 PM	7	24	80	7	25	80	11th Dist., LL 301, .723 A.	W/D	19	85
Carter		Oscar		Ciane Corbett, etal	7	25	80	1:05 PM	7	24	80	7	25	80	11th Dist., LL 301, .723 A.	W/D	19	86
Carter		Jerry Wayne, etal		First Federal Savings and Loan Association	9	2	80	1:35 PM	8	27	80	9	2	80	11th Dist., LL 301	S/D	19	188
Carter	Frank			Latrelle Harvey	9	26	80	1:15 PM	9	4	80	9	26	80	16th Dist., LL 38	W/DG	19	233

GRANTOR FILING DOCKET AND GENERAL INDEX TO REALTY DEEDS AND MORTGAGES — Echols County, Ga.

REG. U. S. PAT OFFICE *Chambers* County Indexes Since 1888 An Identifying Trade Mark

Locate Family Name by Front Index

COTT FAMILY NAME INDEX NO. 0 © 1949
MADE BY THE COTT INDEX COMPANY, COLUMBUS, OHIO
SOLD BY JIM CLYBURN, INC., TIFTON, GA.

(12)

GRANTORS FAMILY NAMES	GIVEN NAMES ABCDEFGHIJ	GIVEN NAMES IJKLMNOP	GIVEN NAMES PQRSTUVWXYZ	GRANTEES	DATE OF FILING				DATE OF INSTRUMENT			DATE OF RECORD			LOCATION OF PROPERTY OR OTHER DESCRIPTION	KIND OF INST.	BOOK	PAGE
					Month	Day	Year	Hr. M.	Month	Day	Year	Month	Day	Year				
Carter			Willie Martin	Latrell Harvey	9	26	80	1:15 PM	9	3	80	9	26	80	16th Dist., LL 30	W/DG	19	234
Carter		James Calvin II		Del-Cook Timber Company, Incorporated	10	21	80	2:40 PM	10	17	80	10	21	80	16th Dist., LL 145	T/P	19	257
Carter		Oscar		The Citizens And Southern National Bank	11	14	80	1:30 PM	11	7	80	11	14	80	11th Dist., LL 298, 50 A.	S/D	19	299
Carter		John S. (Estate) (by Executors)		Tyson Frances Carter	12	16	80	2:00 PM	11	28	80	12	16	80	11th Dist., LL 492, 3 A.	W/D	19	363
Carter		Oscar		Ellis T. Corbett, etal	12	31	80	2:00 PM	12	29	80	12	31	80	11th Dist., LL 301, 14.85 A.	W/D	19	379

GRANTOR FILING DOCKET AND GENERAL INDEX TO REALTY DEEDS AND MORTGAGES — Echols County, Ga.

REG. U. S. PAT. OFFICE *Chas. McCall* County Indexes Since 1868 An Identifying Trade Mark

Locate Family Name by Front Index

COTT FAMILY NAME INDEX NO. 6 © 1949
MADE BY THE COTT INDEX COMPANY, COLUMBUS, OHIO
SOLD BY JIM CLYBURN, INC., TITTON, GA.

GRANTORS FAMILY NAMES	GIVEN NAMES ABCDEFGHIJ	GIVEN NAMES KLMNO	GIVEN NAMES PQRSTUVWXYZ	GRANTEES	DATE OF FILING				DATE OF INSTRUMENT			DATE OF RECORD			LOCATION OF PROPERTY OR OTHER DESCRIPTION	KIND OF INST.	BOOK	PAGE
					Month	Day	Year	Hr. M.	Month	Day	Year	Month	Day	Year				
Carver	Buelah Chauncey,	etal		The Langdale Company	4	23	74	8:45 AM	4	18	74	4	24	74	12th Dist., LL 65, Town of Fruitland B. 23	Judg	13	647
Carver		James C., Jr.		William Lamar Bennett, etal	7	5	74	8:40 AM	7	2	74	7	5	74	16th Dist., LL 53	W/D	14	44
Carver	Beulah,	etal		J. C. Carver	3		78	2:10 PM	3	29	78	3		78	12th Dist., LL 65, 1 A.	W/D	17	186
Carver	Beulah,	etal		Dollie Maye Melton	9	25	78	2:30 PM	10	24	77	9	25	78	12th Dist., LL 65	W/D	17	771
Carver		Lynn Henderson		Jackie L. Carter, etal	1	11	80	4:15 PM	1	11	80	1	11	80	16th Dist., LL 50, 1 A.	W/D	18	601
Carver		Lynn H. (Mrs) etal		Walter Deloach	3	3	80	1:00 PM	3		80	3	3	80	16th Dist., LL 50, 89, 45 A.	I.	18	639
Carver	Buelah Chauncey,	etal		Martin Chauncey III, etal	8	18	80	1:35 PM	2	18	80	8	18	80	12th Dist., LL 65, Tract 6	QCD	19	123
Carver	Buelah Chauncey,	etal		Dolly Mae Chauncey Melton	8	18	80	1:35 PM	2	18	80	8	18	80	12th Dist., LL 65, Tract 3	QCD	19	128
Carter	Buelah Chauncey,	etal		Freddie Lou Chauncey Register	8	18	80	1:35 PM	2	18	80	8	18	80	12th Dist., LL 65, Tract 2	QCD	19	136

GRANTOR FILING DOCKET AND GENERAL INDEX TO REALTY DEEDS AND MORTGAGES — Echols County, Ga.

REG. U. S. PAT. OFFICE *Chambers* County Indexes Since 1888 An Identifying Trade Mark

 **Locate Family Name by Front Index**

COTT FAMILY NAME INDEX NO. 9 © 1949
MADE BY THE COTT INDEX COMPANY, COLUMBUS, OHIO
SOLD BY JIM CLYBURN, INC., TITTON, GA.

(17)

GRANTORS FAMILY NAMES	GIVEN NAMES ABCDEFGHIJ	GIVEN NAMES KLMNO	GIVEN NAMES PQRSTUVWXYZ	GRANTEES	DATE OF FILING				DATE OF INSTRUMENT			DATE OF RECORD			LOCATION OF PROPERTY OR OTHER DESCRIPTION	KIND OF INST.	BOOK	PAGE
					Month	Day	Year	Hr. M.	Month	Day	Year	Month	Day	Year				
Chambers			T. C.	D. J. Deloach	2	23	48	3:30 PM	2	21	48	2	23	48	Town of Haylow L. 1-5, B. 84	W/D	A3	54
Chambers		Mary (Mrs)	, etal	D. B. Daniels	6	9	54	12:00 N	11	25	52	6	22	54	Town of Statenville 2 A. "Dr. Hall Place"	W/D	A4	523
Chambers			T. C.	D. J. Deloach	8	21	57	12:00 N	8	20	57	8	26	57	12th Dist., LL 77, 5 A. Town of Haylow	W/D	6	309

GRANTOR FILING DOCKET AND GENERAL INDEX TO REALTY DEEDS AND MORTGAGES — Echols County, Ga.

REG. U. S. PAT. OFFICE *Chas. McCall* County Indexes Since 1888
An Identifying Trade Mark

 **Locate Family Name by Front Index**

COTT FAMILY NAME INDEX NO. 0 © 1949
MADE BY THE COTT INDEX COMPANY, COLUMBUS, OHIO
SOLD BY JIM CLYBURN, INC., TIFTON, GA.

(20)

GRANTORS FAMILY NAMES	GIVEN NAMES ABCDEFGHIJ	GIVEN NAMES KLMNO	GIVEN NAMES PQRSTUVWXYZ	GRANTEES	DATE OF FILING				DATE OF INSTRUMENT			DATE OF RECORD			LOCATION OF PROPERTY OR OTHER DESCRIPTION	KIND OF INST.	BOOK	PAGE
					Month	Day	Year	Hr. M.	Month	Day	Year	Month	Day	Year				
Chauncey	C. D.			Martin Chauncey	1	2	40		1	2	40	1	2	40	12th Dist., LL 65, Town of Fruitland B. 32	W/D	Z	427
Chauncey		J. M., etal		The Langdale Company	4	23	74	8:45 AM	4	18	74	4	24	74	12th Dist., LL 65, Town of Fruitland B. 23	Judg	13	647
Chauncey		Martin, etal		The Langdale Company	4	23	74	8:45 AM	4	18	74	4	24	74	12th Dist., LL 65, Town of Fruitland B. 23	Judg	13	647
Chauncey		Ishom, etal		The Langdale Company	4	23	74	8:45 AM	4	18	74	4	24	74	12th Dist., LL 65, Town of Fruitland B. 23	Jwdg	13	647
Chauncey		Johnnie, etal		The Langdale Company	4	23	74	8:45 AM	4	18	74	4	24	74	12th Dist., LL 65, Town of Fruitland B. 23	Judg	13	647
Chauncey	Dud, etal			The Langdale Company	4	23	74	8:45 AM	4	18	74	4	24	74	12th Dist., LL 65, Town of Fruitland B. 23	Judg	13	647
Chauncey		Johnny, etal		J. C. Carver	3		78	2:10 PM	3	29	78	3		78	12th Dist., LL 65, 1 A.	W/D	17	186
Chauncey		James M., etal		J. C. Carver	3		78	2:10 PM	3	29	78	3		78	12th Dist., LL 65, 1 A.	W/D	17	186
Chauncey		Isom, etal		J. C. Carver	3		78	2:10 PM	3	29	78	3		78	12th Dist., LL 65, 1 A.	W/D	17	186
Chauncey	D. C., etal			J. C. Carver	3		78	2:10 PM	3	29	78	3		78	12th Dist., LL 65, 1 A.	W/D	17	186
Chauncey		J. M.		Minnie Chauncey Lee (Mrs)	5	1	78	4:05 PM	4	28	78	5	1	78	12th Dist., LL 65, 23, Fruitland Colony Co. Sub L. 22, 65	W/D	17	499
Chauncey	D. C., Jr., etal			Dollie Maye Melton	9	25	78	2:30 PM	10	24	77	9	25	78	12th Dist., LL 65	W/D	17	771
Chauncey		Johnny, etal		Dollie Maye Melton	9	25	78	2:30 PM	10	24	77	9	25	78	12th Dist., LL 65	W/D	17	771
Chauncey		Johnny, etal		Martin Chauncey III, etal	8	18	80	1:35 PM	2	18	80	8	18	80	12th Dist., LL 65, Tract 6	QCD	19	123
Chauncey		James Marvin, etal		Martin Chauncey III, etal	8	18	80	1:35 PM	2	18	80	8	18	80	12th Dist., LL 65, Tract 6	QCD	19	123
Chauncey		Isom I., etal		Martin Chauncey III, etal	8	18	80	1:35 PM	2	18	80	8	18	80	12th Dist., LL 65, Tract 6	QCD	19	123

GRANTOR FILING DOCKET AND GENERAL INDEX TO REALTY DEEDS AND MORTGAGES — Echols County, Ga.

(20)

REG. U. S. PAT. OFFICE *Chas. McCott* County Indexes Since 1888 An Identifying Trade Mark

👉 **Locate Family Name by Front Index**

COTT FAMILY NAME INDEX NO. 0 © 1949
MADE BY THE COTT INDEX COMPANY, COLUMBUS, OHIO
SOLD BY JIM CALSBURN, INC., TIFTON, GA.

GRANTORS FAMILY NAMES	GIVEN NAMES ABCDEFGHIJ	GIVEN NAMES KLMNO	GIVEN NAMES PQRSTUWXYZ	GRANTEES	DATE OF FILING				DATE OF INSTRUMENT			DATE OF RECORD			LOCATION OF PROPERTY OR OTHER DESCRIPTION	KIND OF INST.	BOOK	PAGE
					Month	Day	Year	Hr. M.	Month	Day	Year	Month	Day	Year				
Chauncey	Dud, etal			Martin Chauncey III, etal	8	18	80	1:35 PM	2	18	80	8	18	80	12th Dist., LL 65, Tract 6	QCD	19	123
Chauncey		Johnny, etal		Dolly Mae Chauncey Melton	8	18	80	1:35 PM	2	18	80	8	18	80	12th Dist., LL 65, Tract 3	QCD	19	128
Chauncey		James Marvin, etal		Dolly Mae Chauncey Melton	8	18	80	1:35 PM	2	18	80	8	18	80	12th Dist., LL 65, Tract 3	QCD	19	128
Chauncey		Isom I., etal		Dolly Mae Chauncey Melton	8	18	80	1:35 PM	2	18	80	8	18	80	12th Dist., LL 65, Tract 3	QCD	19	128
Chauncey		Martin, III, etal		Dolly Mae Chauncey Melton	8	18	80	1:35 PM	2	18	80	8	18	80	12th Dist., LL 65, Tract 3	QCD	19	128
Chauncey		Joanna Lynn (by Guardian), etal		Dolly Mae Chauncey Melton	8	18	80	1:35 PM	2	18	80	8	18	80	12th Dist., LL 65, Tract 3	QCD	19	128
Chauncey		Linda Faye, etal		Dolly Mae Chauncey Melton	8	18	80	1:35 PM	2	18	80	8	18	80	12th Dist., LL 65, Tract 3	QCD	19	128
Chauncey		Kenny Wayne, etal		Dolly Mae Chauncey Melton	8	18	80	1:35 PM	2	18	80	8	18	80	12th Dist., LL 65, Tract 3	QCD	19	128
Chauncey	Dud, etal			Dolly Mae Chauncey Melton	8	18	80	1:35 PM	2	18	80	8	18	80	12th Dist., LL 65, Tract 3	QCD	19	128
Chauncey		Martin III, etal		Dolly Mae Chauncey Melton	8	18	80	1:35 PM	3	16	80	8	18	80	12th Dist., LL 65, Tract 6	QCD	19	134
Chauncey		Joanna Lynn (by Guardian), etal		Dolly Mae Chauncey Melton	8	18	80	1:35 PM	3	16	80	8	18	80	12th Dist., LL 65, Tract 6	QCD	19	134
Chauncey		Linda Faye, etal		Dolly Mae Chauncey Melton	8	18	80	1:35 PM	3	16	80	8	18	80	12th Dist., LL 65, Tract 6	QCD	19	134
Chauncey		Kenny Wayne, etal		Dolly Mae Chauncey Melton	8	18	80	1:35 PM	3	16	80	8	18	80	12th Dist., LL 65, Tract 6	QCD	19	134
Chauncey	Dud, etal			Freddie Lou Chauncey Register	8	18	80	1:35 PM	2	18	80	8	18	80	12th Dist., LL 65, Tract 2	QCD	19	136
Chauncey		Johnny, etal		Freddie Lou Chauncey Register	8	18	80	1:35 PM	2	18	80	8	18	80	12th Dist., LL 65, Tract 2	QCD	19	136
Chauncey		James Marvin, etal		Freddie Lou Chauncey Register	8	18	80	1:35 PM	2	18	80	8	18	80	12th Dist., LL 65, Tract 2	QCD	19	136

GRANTOR FILING DOCKET AND GENERAL INDEX TO REALTY DEEDS AND MORTGAGES — Echols County, Ga.

REG. U. S. PAT. OFFICE *Chas. McCall* County Indexes Since 1888 An Identifying Trade Mark

 **Locate Family Name by Front Index**


COTT FAMILY NAME INDEX NO. 0 © 1949
MADE BY THE COTT INDEX COMPANY, COLUMBUS, OHIO
SOLD BY JIM CLYBURN, INC., TIFTON, GA.

(20)

GRANTORS FAMILY NAMES	GIVEN NAMES ABCDEFGHIJ	GIVEN NAMES KLMNO	GIVEN NAMES PQRSTUVWXYZ	GRANTEES	DATE OF FILING				DATE OF INSTRUMENT			DATE OF RECORD			LOCATION OF PROPERTY OR OTHER DESCRIPTION	KIND OF INST.	BOOK	PAGE
					Month	Day	Year	Hr. M.	Month	Day	Year	Month	Day	Year				
Chauncey			Isom I, etal	Freddie Lou Chauncey Register	8	18	80	1:35 PM	2	18	80	8	18	80	12th Dist., LL 65, Tract 2	QCD	19	136
Chauncey			Martin III, etal	Freddie Lou Chauncey Register	8	18	80	1:35 PM	2	18	80	8	18	80	12th Dist., LL 65, Tract 2	QCD	19	136
Chauncey			Joanna Lynn (by Guardian), etal	Freddie Lou Chauncey Register	8	18	80	1:35 PM	2	18	80	8	18	80	12th Dist., LL 65, Tract 2	QCD	19	136
Chauncey			Linda Faye, etal	Freddie Lou Chauncey Register	8	18	80	1:35 PM	2	18	80	8	18	80	12th Dist., LL 65, Tract 2	QCD	19	136
Chauncey			Kenny Wayne, etal	Freddie Lou Chauncey Register	8	18	80	1:35 PM	2	18	80	8	18	80	12th Dist., LL 65, Tract 2	QCD	19	136
Chauncey			Johnny, etal	Buelah Chauncey Carver	10	7	80	2:00 PM	2	18	80	10	7	80	12th Dist., LL 65, Tract 4	QCD	19	244
Chauncey			James Marvin, etal	Buelah Chauncey Carver	10	7	80	2:00 PM	2	18	80	10	7	80	12th Dist., LL 65, Tract 4	QCD	19	244
Chauncey			Isom I., etal	Buelah Chauncey Carver	10	7	80	2:00 PM	2	18	80	10	7	80	12th Dist., LL 65, Tract 4	QCD	19	244
Chauncey			Martin, III, etal	Buelah Chauncey Carver	10	7	80	2:00 PM	2	18	80	10	7	80	12th Dist., LL 65, Tract 4	QCD	19	244
Chauncey			Joanna Lynn (by Guardian), etal	Buelah Chauncey Carver	10	7	80	2:00 PM	2	18	80	10	7	80	12th Dist., LL 65, Tract 4	QCD	19	244
Chauncey			Linda Faye, etal	Buelah Chauncey Carver	10	7	80	2:00 PM	2	18	80	10	7	80	12th Dist., LL 65, Tract 4	QCD	19	244
Chauncey			Kenny Wayne, etal	Buelah Chauncey Carver	10	7	80	2:00 PM	2	18	80	10	7	80	12th Dist., LL 65, Tract 4	QCD	19	244
Chauncey	Dud, etal			Buelah Chauncey Carver	10	7	80	2:00 PM	2	18	80	10	7	80	12th Dist., LL 65, Tract 4	QCD	19	244

GRANTOR FILING DOCKET AND GENERAL INDEX TO REALTY DEEDS AND MORTGAGES — Echols County, Ga.

REG. U. S. PAT. OFFICE *Chemical* County Indexes Since 1888 An Identifying Trade Mark

 **Locate Family Name by Front Index**

COTT FAMILY NAME INDEX NO. 0 © 1949
MADE BY THE COTT INDEX COMPANY, COLUMBUS, OHIO
SOLD BY JIM CLYBURN, INC., TIFTON, GA.

(21)

GRANTORS FAMILY NAMES	GIVEN NAMES ABCDEFGHIJ	GIVEN NAMES KLMNO	GIVEN NAMES PQRSTUVWXYZ	GRANTEES	DATE OF FILING				DATE OF INSTRUMENT			DATE OF RECORD			LOCATION OF PROPERTY OR OTHER DESCRIPTION	KIND OF INST.	BOOK	PAGE
					Month	Day	Year	Hr. M.	Month	Day	Year	Month	Day	Year				
Cheshire		Martha	etal	Russell Carter	1	27	56	8:00 AM	1		56	2	7	56	13th Dist., LL 574, 573	QCD	5	287
Cheshire		Martha C.,	etal	National Turpentine and Pulpwood Corporation	4	21	56	8:00 AM	3	30	56	4	24	56	13th Dist., LL 496, 497, 540, etal	Contr	5	355
Cheshire	Ashley P.,	etal		National Turpentine and Pulpwood Corporation	4	21	56	8:00 AM	3	30	56	4	24	56	13th Dist., LL 496, 497, 540, etal	Contr	5	355

GRANTOR FILING DOCKET AND GENERAL INDEX TO REALTY DEEDS AND MORTGAGES — Echols County, Ga.

REG. U. S. PAT. OFFICE *Cherry* County Indexes Since 1888 An Identifying Trade Mark

👉 **Locate Family Name by Front Index**

COTT FAMILY NAME INDEX NO. 6 © 1949
MADE BY THE COTT INDEX COMPANY, COLUMBUS, OHIO
SOLD BY JIM CLYBURN, INC., TIFTON, GA.

(22)

GRANTORS FAMILY NAMES	GIVEN NAMES ABCDEFGHIJ	GIVEN NAMES KLMNO	GIVEN NAMES PQRSTUVWXYZ	GRANTEES	DATE OF FILING				DATE OF INSTRUMENT			DATE OF RECORD			LOCATION OF PROPERTY OR OTHER DESCRIPTION	KIND OF INST.	BOOK	PAGE
					Month	Day	Year	Hr. M.	Month	Day	Year	Month	Day	Year				
Chitty			W. H.	H. Langdale, etal	2	29	29	9:00 AM	12	27	28	2	25	29	13th Dist., LL 71, 490 A.	QCD	X	319
Chitty	H. T.			W. H. Herrin & Company	1	25	34	10:00 AM	1	24	34	1	25	34	16th Dist., LL 87, 255 A.	T/L	Y	279
Chitty	H. L.			Sidney A. Stubbs	5	2	44	10:00 AM	12	27	43	7	5	44	16th Dist., LL 87, 257 A.	O/G/M/LA1		443
Chitty			Tora	H. J. Rentz					11	26	48	12	11	48	11th Dist., 30 A. Turpentine Lease Project #SP1304	T/L	A3	222
Chitty		Lester		Georgia State Highway Department	8	25	54	1:00 PM	6	25	54	8	28	54		R/WD	A4	553
Chitty		Melissa M.		Edward Newsom Cooper	8	18	56	8:00 AM	8	4	56	8	20	56	13th Dist., LL 78, 310 A. Binder of \$100	Option 5		448
Chitty		Melissa M.		Edward Newsom Cooper	11	23	56	3:00 PM	11	23	56	11	26	56	13th Dist., LL 78, 310 A.	W/D	5	474
Chitty		J. R.		William L. Haynes	4	6	58	2:00 PM	4	4	58	4	10	58	16th Dist., LL 43, Northtown Add. to Statenville L. 9, 10, B. R.	M/D	6	455
Chitty	H. L.			Elsie Sweat Chitty(Mrs), etal	4	12	60	8:00 AM	4	8	60	4	12	60	16th Dist., LL 87, 52, 257 A.	W/D	7	240
Chitty	H. L.			J. R. Chitty	4	12	60	8:00 AM	4	8	60	4	12	60	16th Dist., LL 87, 52, 125 A.	W/D	7	241
Chitty	H. L.			J. R. Chitty	5	6	60	8:30 AM	4	8	60	5	9	60	1 Chevrolet Truck & Ford Tractor	QCD	7	244
Chitty		J. L.		Ware County Light and Power Company	8	25	60		5	3	27	8	25	60	13th Dist., LL 79, right-of- way to lines etc.	R/W Ease	7	279
Chitty		James Ray		Hercules Powder Company	10	23	61	8:30 AM	10	12	61	10	26	61	16th Dist., LL 52, 87, 125 A.	Wood L	7	517
Chitty	Elsie			Hercules Powder Company	10	27	61	8:30 AM	10	18	61	10	31	61	16th Dist., LL 52, 87, 132 A.	Wood L	7	520
Chitty	Eva Mae (Mrs)			Echols County	7	2	62	9:05 AM	6	15	62	7	5	62	Project #PR3774	R/WD	8	72
Chitty		etal J. M. (deceased)		Bruce Douglas, etal	9	21	62	8:30 AM	12	4	22	9	24	62	13th Dist., LL 235, etal	W/D	8	98

GRANTOR FILING DOCKET AND GENERAL INDEX TO REALTY DEEDS AND MORTGAGES — Echols County, Ga.

(22)

REG. U. S. PAT. OFFICE *Chittys* County Indexes Since 1888 An Identifying Trade Mark

👉 **Locate Family Name by Front Index**

COTT FAMILY NAME INDEX NO. 0 © 1949
MADE BY THE COTT INDEX COMPANY, COLUMBUS, OHIO
SOLD BY JIM CLYBURN, INC., TIFTON, GA.

GRANTORS FAMILY NAMES	GIVEN NAMES ABCDEFGHIJ	GIVEN NAMES KLMNO	GIVEN NAMES PQRSTUWXYZ	GRANTEES	DATE OF FILING				DATE OF INSTRUMENT			DATE OF RECORD			LOCATION OF PROPERTY OR OTHER DESCRIPTION	KIND OF INST.	BOOK	PAGE
					Month	Day	Year	Hr. M.	Month	Day	Year	Month	Day	Year				
Chitty		John, etal		Bruce Douglas	9	21	62	8:30 AM	12	4	22	9	24	62	13th Dist., LL 235, etal	W/D	8	98
Chitty		Lester, etal		Bruce Douglas	9	21	62	8:30 AM	12	4	22	9	24	62	13th Dist., LL 235, etal	W/D	8	98
Chitty		J. Ray		Quitman Production Credit Association	3	1	66	8:45 AM	2	28	66	3	1	66	16th Dist., LL 43, Northtown Statenville, L. 9, 10, B. R	S/D	9	253
Chitty		J. R.		Quitman Production Credit Association	3	22	69	1:10 PM	3	14	69	3	26	69	16th Dist., LL 43, Northtown Statenville, L. 9, 10, B. R	L/D	10	265
Chitty		J. R.		Echols County	3	23	70	9:00 AM	9	22	69	3	25	70	Project #PR2710	R/WD	10	460
Chitty		J. Ray		Quitman Production Credit Association	1	26	72	8:30 AM	1	25	72	1	27	72	16th Dist., LL 43, Northtown Statenville L. 9, 10, B. R	S/D	11	368
Chitty		J. Ray		Quitman Production Credit Association	9	3	73	10:20 AM	8	29	73	9	3	73	16th Dist., LL 43, Northtown Statenville L. 9, 10, B. R	S/D	13	300
Chitty		J. Ray		Quitman Production Credit Association	2	19	76	8:30 AM	2	10	76	2	19	76	16th Dist., LL 43, Northtown Statenville, L. 9, 10, B. R	S/D	15	291
Chitty		J. Ray		Quitman Production Credit Association	7	12	77	8:35 AM	7	5	77	7	12	77	16th Dist., LL 43, Northtown Statenville, L. 9, 10, B. R	S/D	16	387
Chitty	Elsie Sweet (Mrs)			Eva Mae C. Kinsey, etal	2	27	80		2	27	80	2	27	80	16th Dist., LL 87, 52, 257 A	D/G	18	632

GRANTOR FILING DOCKET AND GENERAL INDEX TO REALTY DEEDS AND MORTGAGES — Echols County, Ga.

REG. U. S. PAT. OFFICE *Chas. McCall* County Indexes Since 1888
An Identifying Trade Mark

Locate Family Name by Front Index

COTT FAMILY NAME INDEX NO. 0 © 1949
MADE BY THE COTT INDEX COMPANY, COLUMBUS, OHIO
SOLD BY JIM CLYBURN, INC., TIFTON, GA.

(24)

GRANTORS FAMILY NAMES	GIVEN NAMES ABCDEFGHIJ	GIVEN NAMES IJKLMNOP	GIVEN NAMES PQRSTUVWXYZ	GRANTEES	DATE OF FILING				DATE OF INSTRUMENT			DATE OF RECORD			LOCATION OF PROPERTY OR OTHER DESCRIPTION	KIND OF INST.	BOOK	PAGE
					Month	Day	Year	Hr. M.	Month	Day	Year	Month	Day	Year				
Christian	C. C. (Mrs)			G. D. Deloach, etal	12	7	33	5:00 PM	12	4	33	12	8	33	Town of Statenville L. 2, B.	B W/D	Y	248
Christian				Robert Lee The First National Bank	8	25	47	12:00 N	8	23	47	8	26	47	11th Dist., LL 345, 426 A., etal	M/D	A2	586
Christian				Robert Lee, Jr. Robert Lee Christian, Sr.	8	29	47	10:00 AM	8	22	47	9	4	47	11th Dist., TL 345, 426 A., etal	W/D	A2	588
Christian			etal	Robert Lee, Jr. Phillips Petroleum Co.	10	1	48	2:00 PM	8	30	48	10	9	48	11th Dist., LL 345, 346.50 A etal	L/A	A3	117
Christian				Robert Lee, Jr. First National Bank	9	12	49	10:00 AM	9	10	49	9	14	49	11th Dist., LL 345, 426 A., etal	L/D	A3	304
Christian				Robert Lee, Jr. First National Bank	12	18	52		12	17	52	12	22	52	11th Dist., LL 345, 9, 426 A.	M/D	A4	99
Christian				Robert Lee, Jr. Fred Carter	3	31	56	8:00 AM	3	31	56	4	6	56	11th Dist., LL 345, 9, 426 A.	W/D	5	342

GRANTOR FILING DOCKET AND GENERAL INDEX TO REALTY DEEDS AND MORTGAGES — Echols County, Ga.

REG. U. S. PAT. OFFICE *Charmelle* County Indexes Since 1888 An Identifying Trade Mark

Locate Family Name by Front Index

COTT FAMILY NAME INDEX NO. 0 © 1949
MADE BY THE COTT INDEX COMPANY, COLUMBUS, OHIO
SOLD BY JIM CLYBURN, INC., TIFTON, GA.

(25)

GRANTORS FAMILY NAMES	GIVEN NAMES ABCDEFGHIJ	GIVEN NAMES IJKLMNO	GIVEN NAMES PQRSTUVWXYZ	GRANTEES	DATE OF FILING				DATE OF INSTRUMENT			DATE OF RECORD			LOCATION OF PROPERTY OR OTHER DESCRIPTION	KIND OF INST.	BOOK	PAGE
					Month	Day	Year	Hr. M.	Month	Day	Year	Month	Day	Year				
Clark			W. M.	C. C. Giddens, etal	9	22	34	2:00 PM	9	21	34	9	22	34	1 A., Town of Melrose L. 2, B. 23, etal	W/D	Y	390
Clark			W. M., etal (Mr & Mrs)	Giddens and Wilkes	9	22	34	2:00 PM	9	21	34	9	25	34	Town of Melrose L. 2, B. 23, etal, Service Station lease	L	Y	391
Clark			Shelley (Mrs)	W. M. Smith	9	22	59	9:25 AM	2	17	40	9	23	59	16th Dist., LL 180, 90 A., etal	W/D	7	138
Clark		Mary M., (Mrs)		Wesley C. Zeigler	9	2	70	9:00 AM	12	29	69	9	2	70	Power of Attorney	P/A	10	553
Clark		J. F.		Harvey W. Clark	6	24	71	11:20 AM	6	23	71	6	24	71	16th Dist., LL 43, 1/2 undivi- ded interest	W/D	11	263
Clark	Harvey W.			Lloyd Clark	12	9	76	8:45 AM	12	7	76	12	10	76	16th Dist., LL 43, 1/2 interest	W/D	16	12

GRANTOR FILING DOCKET AND GENERAL INDEX TO REALTY DEEDS AND MORTGAGES — Echols County, Ga.

REG. U. S. PAT. OFFICE *Chas. McCall* County Indexes Since 1888 An Identifying Trade Mark

Locate Family Name by Front Index

COTT FAMILY NAME INDEX NO. 0 © 1949
MADE BY THE COTT INDEX COMPANY, COLUMBUS, OHIO
SOLD BY JIM CLYBURN, INC., TIFTON, GA.

(27)

GRANTORS FAMILY NAMES	GIVEN NAMES ABCDEFGHIJ	GIVEN NAMES KLMNO	GIVEN NAMES PQRSTUWXYZ	GRANTEES	DATE OF FILING				DATE OF INSTRUMENT			DATE OF RECORD			LOCATION OF PROPERTY OR OTHER DESCRIPTION	KIND OF INST.	BOOK	PAGE
					Month	Day	Year	Hr. M.	Month	Day	Year	Month	Day	Year				
Clayton			W. D.	J. F. Lewis	11	6	28	9:00 AM	11	7	28	11	15	28	16th Dist., LL 50, 14 1/4 A.	W/D	X	142
Clayton	Florence Carter (Mrs), etal			Eugene Carter	5	13	29	3:00 AM	1	5	28	5	20	29	11th Dist., LL 305, 340, 100 A.	W/D	X	382
Clayton	Anna			F. B. Davis Company	12	24	30	9:00 AM	12	17	29	1	27	30	16th Dist., LL 100	T/L	X	462
Clayton	Anna (Miss)			W. H. Herrin	12	5	32	1:00 PM	12	5	32	12	5	32	16th Dist., LL 100, 245 A.	T/L	Y	140
Clayton			W. D.	John F. Lewis					12	1	31	2	4	33	16th Dist., LL 50, 14 1/2 A.	M/D	Y	173
Clayton			W. D.	Johnny Deloach, Jr.	7	30	35	2:00 PM	7	25	35	7	30	35	16th Dist., LL 50, 2 A.	W/D	Y	462
Clayton	Anna F. (Miss)			J. K. White	9	5	35	2:00 PM	9	5	35	9	5	35	16th Dist., LL 100, 200 A.	M/D	Y	464
Clayton	Curtis, etal			Hamilton Turpentine Co.	10	10	35	2:00 PM	10	5	35	10	12	35	16th Dist., LL 145, 146, 300 A.	T/L	Y	468
Clayton	Anna			W. H. Herrin	11	5	35	10:00 AM	11	5	35	11	7	35	16th Dist., LL 100, 200 A.	M/D	Y	476
Clayton	C. A., etal			H. Langdale, etal	11	5	43	6:00 PM	7	15	43	11	6	43	16th Dist., LL 145, 146, 300 A.	W/D	A1	244
Clayton			W. D.	D. W. Herndon	6	12	47	5:00 PM	6	11	47	6	13	47	16th Dist., LL 50, 1 A.	W/D	A2	568
Clayton			William D.	H. Langdale	10	11	47	12:00 N	10	10	47	10	14	47	16th Dist., LL 50, 12 A.	M/D	A2	599
Clayton			Rena Tomlinson	B. S. Tomlinson	12	26	50	3:00 PM	11	27	50	12	30	50	30 A. "Old Tomlinson Home Place" Farm Lease	L	A3	432
Clayton	Eugene W. (Mrs), etal			A. L. Tomlinson	3	29	52	10:00 AM	3	25	52	4	3	52	11th Dist., LL 524, 40 A.	W/D	A4	41
Clayton	Eugene W. (Mrs)			A. L. Tomlinson	11	3	52	10:00 AM	10	22	52	11	6	52	11th Dist., LL 524, 489,	W/D	A4	81
Clayton			W. D.	D. W. Herndon	11	19	52	3:00 PM	11	18	52	11	20	52	16th Dist., LL 50	W/D	A4	87

GRANTOR FILING DOCKET AND GENERAL INDEX TO REALTY DEEDS AND MORTGAGES — Echols County, Ga.

(27)

REG. U. S. PAT. OFFICE *Chas. McCall* County Indexes Since 1868 An Identifying Trade Mark

👉 **Locate Family Name by Front Index**

COTT FAMILY NAME INDEX NO. 9 © 1949
MADE BY THE COTT INDEX COMPANY, COLUMBUS, OHIO
SOLD BY JIM CLYBURN, INC., TIFTON, GA.

GRANTORS FAMILY NAMES	GIVEN NAMES ABCDEFGHIJ	GIVEN NAMES KLMNNO	GIVEN NAMES PQRSTUWXYZ	GRANTEES	DATE OF FILING				DATE OF INSTRUMENT			DATE OF RECORD			LOCATION OF PROPERTY OR OTHER DESCRIPTION	KIND OF INST.	BOOK	PAGE
					Month	Day	Year	Hr. M.	Month	Day	Year	Month	Day	Year				
Clayton			W. D.	Otis Loe, etal	12	31	52	10:00 AM	12	31	52	12	31	52	16th Dist., LL 50	W/D	A4	109
Clayton			W. D.	D. W. Herndon	1	21	56	11:00 AM	1	21	56	2	7	56	16th Dist., LL 50	W/D	5	283
Clayton			W. D.	Warren L. Adams, etal	1	23	56	8:00 AM	12	31	55	2	7	56	16th Dist., LL 50	W/D	5	285
Clayton			W. D.	Walter Rewis	12	19	57	10:00 AM	9	21	57	12	19	57	16th Dist., LL 50	W/D	6	391
Clayton			W. D.	Hercules Powder Company	6	22	59	3:45 PM	5	27	59	6	22	59	16th Dist., LL 50	Agr	7	72
Clayton	Anna F.			D. W. Clayton	9	1	60	9:30 AM				9	1	60	16th Dist., LL 100, 200 A. Project #PR3774	Affid	7	289
Clayton			W. D.	Echols County	9	21	60	4:00 PM	9	14	60	9	21	60	16th Dist., LL 133, 134, 78 A.	R/WD	7	299
Clayton	E. G.			Tommie Smith	1	25	61	1:45 PM	10	17	60	1	26	61	16th Dist., LL 50, 2.67 A., "Home of W. D. Clayton"	W/D	9	312
Clayton	A. B., etal			Iona C. Buckles	7	19	66	9:20 AM	12	28	62	7	19	66	16th Dist., LL 50, 2.67 A., "Home of W. D. Clayton"	W/D	9	312
Clayton			Wilmer D. etal	Iona C. Buckles	7	19	66	9:20 AM	12	28	62	7	19	66	16th Dist., LL 50, 2.67 A., "Home of W. D. Clayton"	W/D	9	312
Clayton		Kenneth, etal		Iona C. Buckles	7	19	66	9:20 AM	12	28	62	7	19	66	16th Dist., LL 50, 2.67 A., "Home of W. D. Clayton"	W/D	9	312
Clayton	E. G., etal			Iona C. Buckles	7	19	66	9:20 AM	12	28	62	7	19	66	16th Dist., LL 50, 2.67 A., "Home of W. D. Clayton"	W/D	9	312
Clayton	Hilda Underwood, etal			Iona C. Daugharty	11	18	66	10:20 AM	11	17	66	11	21	66	16th Dist., LL 50, "Residence of W. D. Clayton"	W/D	9	382
Clayton			Wendy (by Guard)	Iona C. Daugharty	11	18	66	10:20 AM	11	17	66	11	21	66	16th Dist., LL 50, "Residence of W. D. Clayton"	W/D	9	382
Clayton	Douglas E. (by Guard)			Iona C. Daugharty	11	18	66	10:20 AM	11	17	66	11	21	66	16th Dist., LL 50 "Residence of W. D. Clayton"	W/D	9	382
Clayton			Patrick D. (by Guard)	Iona C. Daugharty	11	18	66	10:20 AM	11	17	66	11	21	66	16th Dist., LL 50 "Residence of W. D. Clayton"	W/D	9	382

GRANTOR FILING DOCKET AND GENERAL INDEX TO REALTY DEEDS AND MORTGAGES — Echols County, Ga.

REG. U. S. PAT. OFFICE *Chas. McCall* County Indexes Since 1888
An Identifying Trade Mark

👉 **Locate Family Name by Front Index**

COTT FAMILY NAME INDEX NO. 6 © 1949
MADE BY THE COTT INDEX COMPANY, COLUMBUS, OHIO
SOLD BY JIM CLYBURN, INC., TITTON, GA.

(27)

GRANTORS FAMILY NAMES	GIVEN NAMES ABCDEFGHIJ	GIVEN NAMES KLMNO	GIVEN NAMES PQRSTUWXYZ	GRANTEES	DATE OF FILING				DATE OF INSTRUMENT			DATE OF RECORD			LOCATION OF PROPERTY OR OTHER DESCRIPTION	KIND OF INST.	BOOK	PAGE
					Month	Day	Year	Hr. M.	Month	Day	Year	Month	Day	Year				
Clayton	Clarissa (by Guard), etal			Iona C. Daugharty	11	18	66	10:20 AM	11	17	66	11	21	66	16th Dist., LL 50, "Residence of W. D. Clayton"	W/D	9	382
Clayton	Hilda Underwood, etal			E. G. Clayton	11	18	66	10:20 AM	11	17	66	11	22	66	16th Dist., LL 50, 1 A. "Residence of E. G. Clayton"	W/D	9	383
Clayton		etal	Wendy (by Guard)	E. G. Clayton	11	18	66	10:20 AM	11	17	66	11	22	66	16th Dist., LL 50, 1 A. "Residence of E. G. Clayton"	W/D	9	383
Clayton	Douglas E. (by Guard), etal			E. G. Clayton	11	18	66	10:20 AM	11	17	66	11	22	66	16th Dist., LL 50, 1 A. "Residence of E. G. Clayton"	W/D	9	383
Clayton		etal	Patrick D. (by Guard)	E. G. Clayton	11	18	66	10:20 AM	11	17	66	11	22	66	16th Dist., LL 50, 1 A. "Residence of E. G. Clayton"	W/D	9	383
Clayton	Clarissa (by Guard), etal			E. G. Clayton	11	18	66	10:20 AM	11	17	66	11	22	66	16th Dist., LL 50, 1 A. "Residence of E. G. Clayton"	W/D	9	383
Clayton	A. B., etal			E. G. Clayton	11	28	66	8:30 AM	12	28	62	11	30	66	16th Dist., LL 50, 1 A.	QCD	9	386
Clayton		etal	Wilma D.	E. G. Clayton	11	28	66	8:30 AM	12	28	62	11	30	66	16th Dist., LL 50, 1 A.	QCD	9	386
Clayton		Kenneth, etal		E. G. Clayton	11	28	66	8:30 AM	12	28	62	11	30	66	16th Dist., LL 50, 1 A.	QCD	9	386
Clayton	D. W.			etal Willa Dean Clayton Howell	4	10	67	2:10 PM	4	7	67	4	13	67	16th Dist., LL 100	W/D	9	437
Clayton	D. W.			Laverne Clayton Simmons	1	2	69	8:30 AM	12	16	68	1	6	69	16th Dist., LL 100	W/D	10	209
Clayton	D. W.			Eugene W. Clayton	1	2	69	8:30 AM	12	6	68	1	6	69	16th Dist., LL 100	W/D	10	209
Clayton	D. W.			Louise Clayton Connell	1	2	69	8:30 AM	12	6	68	1	6	69	16th Dist., LL 100	W/D	10	210
Clayton	D. W. "Sch"			Jas. E. Culpepper	1	15	69	9:30 AM	1	14	69	1	16	69	16th Dist., LL 100	W/D	10	223
Clayton			Russell W.	The Citizens and Southern National Bank	9	14	71	8:30 AM	9	9	71	9	15	71	11th Dist., LL 486	S/D	11	306
Clayton	Dan W.			David Merle Parmer, etal	11	17	72		11	16	72	11	17	72	16th Dist., LL 100, 1 A.	W/D	12	161

GRANTOR FILING DOCKET AND GENERAL INDEX TO REALTY DEEDS AND MORTGAGES — Echols County, Ga.

(27)

REG. U. S. PAT. OFFICE *Chem-Cote* County Indexes Since 1888 An Identifying Trade Mark

Locate Family Name by Front Index

COTT FAMILY NAME INDEX NO. 0 © 1949
MADE BY THE COTT INDEX COMPANY, COLUMBUS, OHIO
SOLD BY JIM CLYBURN, INC., TIFTON, GA.

GRANTORS FAMILY NAMES	GIVEN NAMES ABCDEFGHIJ	GIVEN NAMES KLMNO	GIVEN NAMES PQRSTUWXYZ	GRANTEES	DATE OF FILING				DATE OF INSTRUMENT			DATE OF RECORD			LOCATION OF PROPERTY OR OTHER DESCRIPTION	KIND OF INST.	BOOK	PAGE
					Month	Day	Year	Hr. M.	Month	Day	Year	Month	Day	Year				
Clayton	D. W.			Vivian W. Parmer	7	24	75	8:40 PM	5	22	75	7	24	75	16th Dist., LL 100, .67 A.	W/D	14	617
Clayton	D. W.			David Merle Parmer, etal	2	6	76	11:00 AM	1	27	76	2	6	76	16th Dist., LL 100, 1.15 A.	W/D	15	239
Clayton		Loretta Colson		Jackie L. Carter, etal	11	8	77	4:45 PM	11	8	77	11	8	77	50' X 150' Lot, "Residence of the late J. F. Colson"	W/D	16	572
Clayton	D. W.			Eugene W. Clayton, etal	5	30	79	10:45 AM	4		79	5	30	79	16th Dist., LL 100, 200 A.	W/D	18	287
Clayton	Eugene W.			Rena Clayton, etal	7	6	79	9:30 AM	4		79	7	6	79	16th Dist., LL 100	W/D	18	360

GRANTOR FILING DOCKET AND GENERAL INDEX TO REALTY DEEDS AND MORTGAGES — Echols County, Ga.

REG. U. S. PAT. OFFICE *Chas. McCall* County Indexes Since 1888 An Identifying Trade Mark

Locate Family Name by Front Index

COTT FAMILY NAME INDEX NO. 0 © 1949
MADE BY THE COTT INDEX COMPANY, COLUMBUS, OHIO
SOLD BY JIM CLYBURN, INC., TIFTON, GA.

(29)

GRANTORS FAMILY NAMES	GIVEN NAMES ABCDEFGHIJ	GIVEN NAMES KLMNO	GIVEN NAMES PQRSTUWXYZ	GRANTEES	DATE OF FILING				DATE OF INSTRUMENT			DATE OF RECORD			LOCATION OF PROPERTY OR OTHER DESCRIPTION	KIND OF INST.	BOOK	PAGE
					Month	Day	Year	Hr. M.	Month	Day	Year	Month	Day	Year				
Cofield		Johnny,	etal	Ferman F. Staten	10	1	62	11:05 AM	10	1	62	10	2	62	16th Dist., LL 50	S/D	8	99
Cofield		Louise Altman,	etal	Ferman F. Staten	10	1	62	11:05 AM	10	1	62	10	2	62	16th Dist., LL 50	S/D	8	99
Cofield		Johnny		T. H. Henderson	8	27	76	8:15 AM	1	4	71	8	30	76	Town of Statenville, L. 1 B. A L. 4, B. A.	S/D	15	538
Cofield		Johnny		T. H. Henderson	2	7	77	4:30 PM	2	7	77	2	7	77	Town of Statenville, refer to Plat Book 1, page 2	W/D	16	162

GRANTOR FILING DOCKET AND GENERAL INDEX TO REALTY DEEDS AND MORTGAGES — Echols County, Ga.

REG. U. S. PAT. OFFICE *Chas. McCall* County Indexes Since 1888
An Identifying Trade Mark

👉 **Locate Family Name by Front Index**

COTT FAMILY NAME INDEX NO. 6 © 1949
MADE BY THE COTT INDEX COMPANY, COLUMBUS, OHIO
SOLD BY JIM CLYBURN, INC., TIFTON, GA.

(30)

GRANTORS FAMILY NAMES	GIVEN NAMES ABCDEFGHIJ	GIVEN NAMES KLMNO	GIVEN NAMES PQRSTUWXYZ	GRANTEES	DATE OF FILING				DATE OF INSTRUMENT			DATE OF RECORD			LOCATION OF PROPERTY OR OTHER DESCRIPTION	KIND OF INST.	BOOK	PAGE
					Month	Day	Year	Hr. M.	Month	Day	Year	Month	Day	Year				
Coggins			James Perry	Lake Park Bank	8	30	44	10:30 AM	8	26	44	9	6	44	16th Dist., LL 102, 130 A.	M/D	A1	506
Coggins			Perry	Fred Scott	2	23	45	12:00 N	2	8	45	2	26	45	16th Dist., LL 102, 130 A.	O/G/M/LA2		75
Coggins			Perry	Fred G. Scott	2	23	45	11:00 AM	2	28	45	3	1	45	16th Dist., LL 102, 130 A.	MR/RT	A2	77
Coggins			Perry	J. A. Padgett, etal	4	18	45	3:20 PM	4	14	45	4	20	45	16th Dist., LL 102, 130 A.	M/D	A2	143
Coggins			Perry	J. A. Padgett	8	29	45	5:00 PM	8	29	45	8	30	45	16th Dist., LL 102, 130 A.	M/D	A2	275
Coggins			James Perry	H. Langdale	10	15	46	12:00 N	10	12	46	11	6	46	16th Dist., LL 102, 130 A.	M/D	A2	496
Coggins			James Perry, Jr.	L. M. Kinsey	3	17	52	10:00 AM	3		52	3	18	52	16th Dist., LL 102, 2.9 A.	W/D	A4	36
Coggins			J. Perry	Quitman Production Credit Association	1	23	53	10:00 AM	1	7	53	1		53	16th Dist., LL 102, 130 A.	L/D	A4	144
Coggins			J. Perry, Jr.	Quitman Production Credit Association	11	3	53	9:00 AM	11	2	53	11	18	53	16th Dist., LL 102, 130 A. Crop Loan	L/D	A4	385
Coggins			J. Perry, Jr.	Quitman Production Credit Association	1	7	55	4:00 PM	1	3	55	1	8	55	16th Dist., LL 102, 130 A. Crop Loan	S/D	5	117
Coggins			J. Perry, Jr.	Quitman Production Credit Association	12	19	55	3:00 PM	12	6	55	12	20	55	16th Dist., LL 102, 130 A. "J. C. Padgett Place"	S/D	5	255
Coggins			J. Perry, Jr.	Quitman Production Credit Association	11	28	56	11:00 AM	11	28	56	11	29	56	16th Dist., LL 102, 130 A. Crop Loan	B/S	5	478
Coggins			J. Perry, Jr.	Quitman Production Credit Association	11	19	57	9:00 AM	11	18	57	11	20	57	16th Dist., LL 102, 130 A. "J. C. Padgett Place"	S/D	6	380
Coggins			J. Perry, Jr.	Quitman Production Credit Association	11	3	59	8:30 AM	10	27	59	11	3	59	16th Dist., LL 102, 130 A. "J. C. Padgett Place"	S/D	7	153
Coggins			James Perry, Jr.	Echols County	7	2	62	9:05 AM	5	15	62	7	5	62	Project #PR3774	R/WD	8	71
Coggins			J. Perry	Quitman Production Credit Association	10	19	62	8:45 AM	10	18	62	10	22	62	16th Dist., LL 102, 130 A. "J. C. Padgett Place"	S/D	8	103

GRANTOR FILING DOCKET AND GENERAL INDEX TO REALTY DEEDS AND MORTGAGES — Echols County, Ga.

(30)

REG. U. S. PAT. OFFICE *Chas. McCall* County Indexes Since 1889 An Identifying Trade Mark

👉 **Locate Family Name by Front Index**

COTT FAMILY NAME INDEX NO. 0 © 1949
MADE BY THE COTT INDEX COMPANY, COLUMBUS, OHIO
SOLD BY JIM CLYBURN, INC., TIFTON, GA.

GRANTORS FAMILY NAMES	GIVEN NAMES ABCDEFGHIJ	GIVEN NAMES KLMNNO	GIVEN NAMES PQRSTUWXYZ	GRANTEES	DATE OF FILING				DATE OF INSTRUMENT			DATE OF RECORD			LOCATION OF PROPERTY OR OTHER DESCRIPTION	KIND OF INST.	BOOK	PAGE
					Month	Day	Year	Hr. M.	Month	Day	Year	Month	Day	Year				
Coggins		James Perry, Jr.		Felton Coggins, etal	6	23	64	10:40 AM	6	9	64	6	25	64	16th Dist., LL 102, 5 A.	W/D	8	460
Coggins	Felton L. & Barbara Carter			Valdosta Federal Savings and Loan Association	7	3	64	8:40 AM	7	2	64	7	3	64	16th Dist., LL 102, 5 A.	S/D	8	461
Coggins		J. Perry, Jr.		Quitman Production Credit Association	10	14	65	8:30 AM	10	13	65	10	15	65	16th Dist., LL 102, 130 A. "J. C. Padgett Place"	S/D	9	162
Coggins		J. Perry, Jr.		Quitman Production Credit Association	2	7	68	9:00 AM	2	5	68	2	8	68	16th Dist., LL 102, 130 A. "J. C. Padgett Place"	S/D	10	51
Coggins		J. Perry, Jr.		Quitman Production Credit Association	11	14	69	12:35 PM	11	14	69	11	17	69	16th Dist., LL 83, 65 A. etal	S/D	10	383
Coggins	Felton			Elsie Hughes Carter, etal	12	31	69	12:00 N	12	31	69	1	5	70	16th Dist., LL 55, 200 A.	S/D	10	399
Coggins	Felton L. & Barbara C.			Quitman Production Credit Association	12	31	69	12:05 PM	12	31	69	1	5	70	16th Dist., LL 55, 200 A.	S/D	10	401
Coggins	Felton L. & Barbara C.			Quitman Production Credit Association	1	2	70	8:45 AM	12	31	69	1	5	70	16th Dist., LL 102, 5 A.	S/D	10	402
Coggins		J. Perry		Felton Lavon Coggins, etal	2	6	70	1:45 PM	1	23	70	2	9	70	Equipment & dairy cattle 1/4th interest	B/s	10	415
Coggins	Felton Lavon			J. Perry Coggins, etal	2	6	70	1:45 PM	1	23	70	2	9	70	16th Dist., LL 55, 200 A. 3/4th undivided interest	QCD	10	416
Coggins		J. Perry		Felton Lavon Coggins, etal	2	6	70	1:45 PM	1	23	70	2	9	70	16th Dist., LL 102, 130 A. 3/4th undivided interest	QCD	10	416
Coggins		James P., etal		Quitman Production Credit Association	2	20	70	8:30 AM	2	19	70	2	20	70	16th Dist., LL 83, 84, 55, 101, 102, 725 A., etal	S/Agr	10	418
Coggins	Gerald, etal			Quitman Production Credit Association	2	20	70	8:30 AM	2	19	70	2	20	70	16th Dist., LL 83, 84, 55, 101, 102, 725 A., etal	S/Agr	10	418
Coggins	Felton, etal			Quitman Production Credit Association	2	20	70	8:30 AM	2	19	70	2	20	70	16th Dist., LL 83, 84, 55, 101, 102, 725 A., etal	S/Agr	10	418
Coggins	Edwin, etal			Quitman Production Credit Association	2	20	70	8:30 AM	2	19	70	2	20	70	16th Dist., LL 83, 84, 55, 101, 102, 725 A., etal	S/Agr	10	418
Coggins		James P., etal		Quitman Production Credit Association	2	20	70	8:30 AM	2	19	70	2	20	70	16th Dist., LL 102, 130 A. etal	L/D	10	419

GRANTOR FILING DOCKET AND GENERAL INDEX TO REALTY DEEDS AND MORTGAGES — Echols County, Ga.

REG. U. S. PAT. OFFICE *Charm-Cote* County Indexes Since 1888
An Identifying Trade Mark

👉 **Locate Family Name by Front Index**

COTT FAMILY NAME INDEX NO. 8 © 1949
MADE BY THE COTT INDEX COMPANY, COLUMBUS, OHIO
SOLD BY JIM CLYBURN, INC., TIFTON, GA.

(30)

GRANTORS FAMILY NAMES	GIVEN NAMES ABCDEFGHIJ	GIVEN NAMES JKLMNO	GIVEN NAMES PQRSTUWXYZ	GRANTEES	DATE OF FILING				DATE OF INSTRUMENT			DATE OF RECORD			LOCATION OF PROPERTY OR OTHER DESCRIPTION	KIND OF INST.	BOOK	PAGE
					Month	Day	Year	Hr. M.	Month	Day	Year	Month	Day	Year				
Coggins	Felton L.,	etal		Quitman Production Credit Association	2	20	70	8:30 AM	2	19	70	2	20	70	16th Dist., LL 102, 130 A., etal	L/D	10	419
Coggins		etal	Thomas G.	Quitman Production Credit Association	2	20	70	8:30 AM	2	19	70	2	20	70	16th Dist., LL 102, 130 A., etal	L/D	10	419
Coggins	Edwin M.,	etal		Quitman Production Credit Association	2	20	70	8:30 AM	2	19	70	2	20	70	16th Dist., LL 102, 130 A., etal	L/D	10	419
Coggins		J. Perry,	etal	Merle Carter Atkins	5	7	70	8:15 AM	5	6	70	5	7	70	16th Dist., LL 55, 3 A.	W/D	10	473
Coggins		etal	Thomas Gerald	Merle Carter Atkins	5	7	70	8:15 AM	5	6	70	5	7	70	16th Dist., LL 55, 3 A.	W/D	10	473
Coggins	Edwin Marion,	etal		Merle Carter Atkins	5	7	70	8:15 AM	5	6	70	5	7	70	16th Dist., LL 55, 3 A.	W/D	10	473
Coggins	Felton L.,	etal		Merle Carter Atkins	5	7	70	8:15 AM	5	6	70	5	7	70	16th Dist., LL 55, 3 A.	W/D	10	473
Coggins		J. Perry,	etal	Quitman Production Credit Association	1	7	72	8:45 AM	1	10	72	1	7	72	16th Dist., LL 102, 130 A., etal	S/D	12	291
Coggins	Felton L.,	etal		Quitman Production Credit Association	1	7	72	8:45 AM	1	10	72	1	7	72	16th Dist., LL 102, 130 A., etal	S/D	12	291
Coggins		etal	Thomas G.	Quitman Production Credit Association	1	7	72	8:45 AM	1	10	72	1	7	72	16th Dist., LL 102, 130 A., etal	S/D	12	291
Coggins	Edwin M.,	etal		Quitman Production Credit Association	1	7	72	8:45 AM	1	10	72	1	7	72	16th Dist., LL 102, 130 A., etal	S/D	12	291
Coggins		J. Perry,	etal	Quitman Production Credit Association	1	30	73	3:10 PM	1	10	73	1	30	73	16th Dist., LL 102, 130 A., etal	S/D	12	303
Coggins	Felton L.,	etal		Quitman Production Credit Association	1	30	73	3:10 PM	1	10	73	1	30	73	16th Dist., LL 102, 130 A., etal	S/D	12	303
Coggins		etal	Thomas G.	Quitman Production Credit Association	1	30	73	3:10 PM	1	10	73	1	30	73	16th Dist., LL 102, 130 A., etal	S/D	12	303
Coggins	Edwin M.,	etal		Quitman Production Credit Association	1	30	73	3:10 PM	1	10	73	1	30	73	16th Dist., LL 102, 130 A., etal	S/D	12	303
Coggins		J. Perry,	etal	Quitman Production Credit Association	10	1	73	4:30 PM	1	10	73	10	1	73	16th Dist., LL 102, 130 A., etal	S/D	13	317

GRANTOR FILING DOCKET AND GENERAL INDEX TO REALTY DEEDS AND MORTGAGES — Echols County, Ga.

(30)

REG. U. S. PAT. OFFICE *Cott* County Indexes Since 1888 An Identifying Trade Mark

👉 **Locate Family Name by Front Index**

COTT FAMILY NAME INDEX NO. 0 © 1949
MADE BY THE COTT INDEX COMPANY, COLUMBUS, OHIO
SOLD BY JIM CLYBURN, INC., TIFTON, GA.

GRANTORS FAMILY NAMES	GIVEN NAMES ABCDEFGHIJ	GIVEN NAMES IJKLMNOP	GIVEN NAMES QRSTUVWXYZ	GRANTEES	DATE OF FILING				DATE OF INSTRUMENT			DATE OF RECORD			LOCATION OF PROPERTY OR OTHER DESCRIPTION	KIND OF INST.	BOOK	PAGE
					Month	Day	Year	Hr. M.	Month	Day	Year	Month	Day	Year				
Coggins	Felton, etal			Quitman Production Credit Association	10	1	73	4:30 PM	1	10	73	10	1	73	16th Dist., LL 102, 130 A.	S/D	13	317
Coggins	Gerald, etal			Quitman Production Credit Association	10	1	73	4:30 PM	1	10	73	10	1	73	16th Dist., LL 102, 130 A.	S/D	13	317
Coggins	Edwin, etal			Quitman Production Credit Association	10	1	73	4:30 PM	1	10	73	10	1	73	16th Dist., LL 102, 130 A.	S/D	13	317
Coggins		J. Perry, Jr., etal		Edwin Marion Coggins	10	3	73	3:25 PM	10	3	73	10	3	73	16th Dist., LL 83, 5 A.	W/D	13	319
Coggins	Felton Lavon, etal			Edwin Marion Coggins	10	3	73	3:25 PM	10	3	73	10	3	73	16th Dist., LL 83, 5 A.	W/D	13	319
Coggins		etal	Thomas Gerald	Edwin Marion Coggins	10	3	73	3:25 PM	10	3	73	10	3	73	16th Dist., LL 83, 5 A.	W/D	13	319
Coggins		J. Perry, etal		Thomas Gerald Coggins	10	3	73	3:25 PM	10	3	73	10	3	73	16th Dist., LL 102, 5 A.	W/D	13	320
Coggins	Felton Lavon, etal			Thomas Gerald Coggins	10	3	73	3:25 PM	10	3	73	10	3	73	16th Dist., LL 102, 5 A.	W/D	13	320
Coggins	Edwin Marion, etal			Thomas Gerald Coggins	10	3	73	3:25 PM	10	3	73	10	3	73	16th Dist., LL 102, 5 A.	W/D	13	320
Coggins		J. Perry, etal		Quitman Production Credit Association	1	23	74	8:35 AM	1	1	74	1	23	74	16th Dist., LL 102, 130 A., etal	L/D	13	460
Coggins	Felton, etal			Quitman Production Credit Association	1	23	74	8:35 AM	1	1	74	1	23	74	16th Dist., LL 102, 130 A., etal	L/D	13	460
Coggins	Gerald, etal			Quitman Production Credit Association	1	23	74	8:35 AM	1	1	74	1	23	74	16th Dist., LL 102, 130 A., etal	L/D	13	460
Coggins	Edwin, etal			Quitman Production Credit Association	1	23	74	8:35 AM	1	1	74	1	23	74	16th Dist., LL 102, 130 A., etal	L/D	13	460
Coggins		J. Perry, etal		The Federal Land Bank of Columbia	4	2	74	4:55 PM	3	18	74	4	3	74	16th Dist., LL 102, 130 A., etal	S/D	13	612
Coggins	Felton, etal			The Federal Land Bank of Columbia	4	2	74	4:55 PM	3	18	74	4	3	74	16th Dist., LL 102, 130 A., etal	S/D	13	612
Coggins	Gerald, etal			The Federal Land Bank of Columbia	4	2	74	4:55 PM	3	18	74	4	3	74	16th Dist., LL 102, 130 A., etal	S/D	13	612

GRANTOR FILING DOCKET AND GENERAL INDEX TO REALTY DEEDS AND MORTGAGES — Echols County, Ga.

REG. U. S. PAT. OFFICE *Chas. McCall* County Indexes Since 1888
An Identifying Trade Mark

Locate Family Name by Front Index

COTT FAMILY NAME INDEX NO. 6 © 1949
MADE BY THE COTT INDEX COMPANY, COLUMBUS, OHIO
SOLD BY JIM CLYBURN, INC., TIFTON, GA.

(30)

GRANTORS FAMILY NAMES	GIVEN NAMES ABCDEFGHIJ	GIVEN NAMES KLMNO	GIVEN NAMES PQRSTUVWXYZ	GRANTEES	DATE OF FILING				DATE OF INSTRUMENT			DATE OF RECORD			LOCATION OF PROPERTY OR OTHER DESCRIPTION	KIND OF INST.	BOOK	PAGE
					Month	Day	Year	Hr. M.	Month	Day	Year	Month	Day	Year				
Coggins	Edwin, etal			The Federal Land Bank of Columbia	4	2	74	4:55 PM	3	18	74	4	3	74	16th Dist., LL 102, 130 A., etal	S/D	13	612
Coggins	Gerald			First Federal Savings and Loan Association	11	15	74	8:35 AM	11	11	74	11	15	74	16th Dist., LL 102, 5 A.	L/D	14	189
Coggins		J. Perry, etal		Quitman Production Credit Association	1	13	77	3:25 PM	11	1	76	1	13	77	16th Dist., LL 102, 130 A.	S/D	16	91
Coggins	Felton L., etal			Quitman Production Credit Association	1	13	77	3:25 PM	11	1	76	1	13	77	16th Dist., LL 102, 130 A.	S/D	16	91
Coggins	Gerald, etal			Quitman Production Credit Association	1	13	77	3:25 PM	11	1	76	1	13	77	16th Dist., LL 102, 130 A.	S/D	16	91
Coggins	Edwin, etal			Quitman Production Credit Association	1	13	77	3:25 PM	11	1	76	1	13	77	16th Dist., LL 102, 130 A.	S/D	16	91
Coggins	Felton L. & Barbara			Quitman Production Credit Association	1	26	77	3:25 PM	12	8	76	1	26	77	16th Dist., LL 102, 130 A.	S/D	16	151
Coggins		J. Perry, etal		Small Business Administration	12	27	77	3:14 PM	12	23	77	12	27	77	16th Dist., LL 102	S/D	17	37
Coggins	Felton, etal			Small Business Administration	12	27	77	3:14 PM	12	23	77	12	27	77	16th Dist., LL 102	S/D	17	37
Coggins	Gerald, etal			Small Business Administration	12	27	77	3:14 PM	12	23	77	12	27	77	16th Dist., LL 102	S/D	17	37
Coggins	Edwin, etal			Small Business Administration	12	27	77	3:14 PM	12	23	77	12	27	77	16th Dist., LL 102	S/D	17	37
Coggins	Edwin & Patsy			Larry W. Miller, etal	6	27	78	9:00 AM	6	23	78	6	27	78	16th Dist., LL 50, 1 A.	W/D	17	633
Coggins		J. Perry, etal		Edwin Marion Coggins	7	28	78	10:17 AM	12	30	77	7	28	78	16th Dist., LL 101, 5 A.	W/D	17	694
Coggins	Felton Lavon, etal			Edwin Marion Coggins	7	28	78	10:17 AM	12	30	77	7	28	78	16th Dist., LL 101, 5 A.	W/D	17	694
Coggins		etal	Thomas Gerald	Edwin Marion Coggins	7	28	78	10:17 AM	12	30	77	7	28	78	16th Dist., LL 101, 5 A.	W/D	17	694
Coggins	Edwin Marion			J. Perry Coggins, Jr., etal	7	28	78	10:20 AM	12	30	77	7	28	78	16th Dist., LL 83, 5 A.	W/D	17	695

GRANTOR FILING DOCKET AND GENERAL INDEX TO REALTY DEEDS AND MORTGAGES — Echols County, Ga.

(30)

REG. U. S. PAT. OFFICE *Chas. McCall* County Indexes Since 1889 An Identifying Trade Mark

👉 **Locate Family Name by Front Index**

COTT FAMILY NAME INDEX NO. 0 © 1949
MADE BY THE COTT INDEX COMPANY, COLUMBUS, OHIO
SOLD BY JIM CLYBURN, INC., TIFTON, GA.

GRANTORS FAMILY NAMES	GIVEN NAMES ABCDEFGHIJ	GIVEN NAMES KLMNO	GIVEN NAMES PQRSTUWXYZ	GRANTEES	DATE OF FILING				DATE OF INSTRUMENT			DATE OF RECORD			LOCATION OF PROPERTY OR OTHER DESCRIPTION	KIND OF INST.	BOOK	PAGE
					Month	Day	Year	Hr. M.	Month	Day	Year	Month	Day	Year				
Coggins	Edwin Marion, etal			Patsy C. Coggins	7	28	78	10:23 AM	7	27	78	7	28	78	16th Dist., LL 101, 5 A.	W/DG	17	696
Coggins	Edwin Marion & Patsy C.			First Federal Savings and Loan Association	7	28	78	10:26 AM	7	27	78	7	28	78	16th Dist., LL 101, 5 A.	S/D	17	697
Coggins		J. Perry, etal		Quitman Production Credit Association	12	27	78	3:15 PM	12	11	78	12	27	78	16th Dist., LL 102, 130 A., etal	S/D	17	856
Coggins	Felton L., etal			Quitman Production Credit Association	12	27	78	3:15 PM	12	11	78	12	27	78	16th Dist., LL 102, 130 A., etal	S/D	17	856
Coggins	Gerald, etal			Quitman Production Credit Association	12	27	78	3:15 PM	12	11	78	12	27	78	16th Dist., LL 102, 130 A., etal	S/D	17	856
Coggins	Edwin, etal			Quitman Production Credit Association	12	27	78	3:15 PM	12	11	78	12	27	78	16th Dist., LL 102, 130 A., etal	S/D	17	856
Coggins	Felton L.			Echols County	4	20	79	3:06 PM	3	2	78	4	20	79	Project #PR4200(1)	R/WD	18	237
Coggins	Felton L. & Barbara			Quitman Production Credit Association	8	2	79	9:35 AM	7	9	79	8	2	79	16th Dist., LL 102, 5 A.	S/D	18	404

GRANTOR FILING DOCKET AND GENERAL INDEX TO REALTY DEEDS AND MORTGAGES — Echols County, Ga.

REG. U. S. PAT. OFFICE *Chemical* County Indexes Since 1888
An Identifying Trade Mark

Locate Family Name by Front Index

COTT FAMILY NAME INDEX NO. 9 © 1949
MADE BY THE COTT INDEX COMPANY, COLUMBUS, OHIO
SOLD BY JIM CLYBURN, INC., TITTON, GA.

(31)

GRANTORS FAMILY NAMES	GIVEN NAMES ABCDEFGHIJ	GIVEN NAMES KLMNO	GIVEN NAMES PQRSTUVWXYZ	GRANTEES	DATE OF FILING				DATE OF INSTRUMENT			DATE OF RECORD			LOCATION OF PROPERTY OR OTHER DESCRIPTION	KIND OF INST.	BOOK	PAGE
					Month	Day	Year	Hr. M.	Month	Day	Year	Month	Day	Year				
Colbert			Robert D.	W. O. Valentine	3	7	67	8:30 AM	11	16	66	3	7	67	11th Dist., LL 432, 1 A.	W/D	9	426
Colbert			Ronnie	James Colbert	2	5	76	2:00 PM	2	3	76	2	6	76	16th Dist., LL 50	W/D	15	233
Colbert		James		Echols County	9	4	80	11:05 AM	3	14	80	9	4	80	Project #PR8530-2(101)	R/WD	19	192
Colbert		James		Echols County	9	4	80	11:35 AM	12	22	78	9	4	80	Project #PR8530-2(101)	R/WD	19	197
Colbert			Ronnie	Echols County	9	4	80	11:50 AM	12	18	79	9	4	80	Project #PR8530-2(101)	R/WD	19	200

GRANTOR FILING DOCKET AND GENERAL INDEX TO REALTY DEEDS AND MORTGAGES — Echols County, Ga.

REG. U. S. PAT. OFFICE *Chas. McClellan* County Indexes Since 1888 An Identifying Trade Mark



Locate Family Name by Front Index

COTT FAMILY NAME INDEX NO. 0 © 1949 MADE BY THE COTT INDEX COMPANY, COLUMBUS, OHIO SOLD BY JIM CLYBURN, INC., TIFTON, GA.

(33)

GRANTORS FAMILY NAMES	GIVEN NAMES ABCDEFGHIJ	GIVEN NAMES KLMNO	GIVEN NAMES PQRSTUWXYZ	GRANTEES	DATE OF FILING				DATE OF INSTRUMENT			DATE OF RECORD			LOCATION OF PROPERTY OR OTHER DESCRIPTION	KIND OF INST.	BOOK	PAGE
					Month	Day	Year	Hr. M.	Month	Day	Year	Month	Day	Year				
Colley			W. J.	James N. Nolenon	5	30	73	10:20 AM	1	1	14	5	30	73	12th Dist., LL 65, B. 22	W/D	13	169

GRANTOR FILING DOCKET AND GENERAL INDEX TO REALTY DEEDS AND MORTGAGES — Echols County, Ga.

REG. U. S. PAT. OFFICE *Chas. McKee* County Indexes Since 1888
An Identifying Trade Mark

👉 **Locate Family Name by Front Index**

COTT FAMILY NAME INDEX NO. 0 © 1949
MADE BY THE COTT INDEX COMPANY, COLUMBUS, OHIO
SOLD BY JIM CLYBURN, INC., TIFTON, GA.

(34)

GRANTORS FAMILY NAMES	GIVEN NAMES ABCDEFGHIJ	GIVEN NAMES KLMNO	GIVEN NAMES PQRSTUWXYZ	GRANTEES	DATE OF FILING				DATE OF INSTRUMENT			DATE OF RECORD			LOCATION OF PROPERTY OR OTHER DESCRIPTION	KIND OF INST.	BOOK	PAGE
					Month	Day	Year	Hr. M.	Month	Day	Year	Month	Day	Year				
Collier	Carrie			George Collier	8	21	28	3:00 PM	12		25	9	5	28	11th Dist., LL 491, 476, 23 A.	W/D	X	123
Collier	Carrie			L. E. Eddins	8	21	28	3:00 PM	8	20	28	9	5	28	11th Dist., LL 491, 8 A.	W/D	X	124
Collier	Henrietta Petty			James E. Padgett	6	15	29	3:00 PM	6	5	29	6	26	29	13th Dist., LL 429, 255 A. LL 460, 245 A.	W/D	X	399
Collier	H. J.			F. B. Davis and Company	1	30	30	10:00 AM	1	31	30	2	14	30	16th Dist., LL 54 Part of lot	T/L	X	483
Collier		J. W.		W. P. Cowart	2	5	34	2:00 PM	12	6	10	2	7	34	11th Dist., LL 476, 15 A.	W/D	Y	284
Collier	Carrie			J. H. Belote	2	5	34	2:00 PM	7	13	31	2	7	34	11th Dist., LL 476, 15 A.	W/D	Y	284
Collier		Mary (by H. J. Collier)		Lamar Corbett	12	4	34	2:00 PM	12	4	34	12	4	24	16th Dist., LL 54	Exe/D	Y	403
Collier		Joseph L., etal		James P. Collier	2	8	37	10:00 AM	10	23	36	2	11	37	11th Dist., LL 439, 170 A., etal	W/D	Y	600
Collier	Henry, etal			James P. Collier	2	8	37	10:00 AM	10	23	36	2	11	37	11th Dist., LL 439, 170 A., etal	W/D	Y	600
Collier	George, etal			James P. Collier	2	8	37	10:00 AM	10	23	36	2	11	37	11th Dist., LL 439, 170 A., etal	W/D	Y	600
Collier		Lake, etal		James P. Collier	2	8	37	10:00 AM	10	23	36	2	11	37	11th Dist., LL 439, 170 A., etal	W/D	Y	600
Collier		James P., etal		James P. Collier	2	8	37	10:00 AM	10	23	36	2	11	37	11th Dist., LL 439, 170 A., etal	W/D	Y	600
Collier	Ethel, etal			James P. Collier	2	8	37	10:00 AM	10	23	36	2	11	37	11th Dist., LL 439, 170 A., etal	W/D	Y	600
Collier		James P., (Mrs)		I. R. Roberts	12	23	37	10:00 AM	12	22	37	12	23	37	11th Dist., LL 439, 170, Tract 1, etal	W/D	Z	159
Collier		Joe		M. M. Tomlinson	12	13	45	12:00 N	10	18	45	12	26	45	16th Dist., LL 43, 30.3 A.	M/D	A2	365
Collier		Joe		D. B. Daniels, etal	2	27	47	3:00 PM	2	21	47	3	5	47	16th Dist., LL 43, 30.3 A.	M/D	A2	540

GRANTOR FILING DOCKET AND GENERAL INDEX TO REALTY DEEDS AND MORTGAGES — Echols County, Ga.

(34)

REG. U. S. PAT. OFFICE *Chambers* County Indexes Since 1888 An Identifying Trade Mark

Locate Family Name by Front Index

COTT FAMILY NAME INDEX NO. 0 © 1949
MADE BY THE COTT INDEX COMPANY, COLUMBUS, OHIO
SOLD BY JIM CLYBURN, INC., TIFTON, GA.

GRANTORS FAMILY NAMES	GIVEN NAMES ABCDEFGHIJ	GIVEN NAMES JKLMNO	GIVEN NAMES PQRSTUWXYZ	GRANTEES	DATE OF FILING				DATE OF INSTRUMENT			DATE OF RECORD			LOCATION OF PROPERTY OR OTHER DESCRIPTION	KIND OF INST.	BOOK	PAGE
					Month	Day	Year	Hr. M.	Month	Day	Year	Month	Day	Year				
Collier	Eliza Maine (Mrs)			John Deloach	3	15	48	12:00 N	2	17	48	3	16	48	16th Dist., LL 50 A parcel of land 18 X 35 yards	W/D	A3	63
Collier	Eliza Maine (Mrs)			Ferman F. Staten	8	8	49	5:00 PM	8	8	49	8	9	49	16th Dist., LL 50	W/D	A3	296
Collier	Eliza Maine (Mrs)			Ferman F. Staten	8	10	49	4:00 PM	8	9	49	8	10	49	16th Dist., LL 50	W/D	A3	296
Collier		Joe		D. B. Daniels, etal	12	20	60	9:10 AM	12	19	60	12	22	60	16th Dist., LL 43, 30.3 A.	M/D	7	340
Collier			Willie Ray	Daniels & Herndon	1	2	61	11:30 AM	11	14	60	1	4	61	16th Dist., LL 43, Nellie Herndon's Sub. L. 8, 9, B. A	M/D	7	347
Collier			etal	Sallie Rewis Gladys Rewis Deloach	3	12	62	8:30 AM	3	10	62	3	14	62	13th Dist., LL 79, 17 A.	W/D	8	32
Collier			Sallie Rewis	John W. Langdale	7	1	63	8:40 AM	6	28	63	7	1	63	13th Dist., LL 80, 245 A., etal	M/D	8	235
Collier			etal	Selmica of Georgia, Incorporated	6	3	64		5	4	64	7	28	64	16th Dist., LL 43, Northtown Statenville L. 8, 9, B. A.	S/D	8	447
Collier		Margaret,	etal	Selmica of Georgia, Incorporated	6	3	64		5	4	64	7	28	64	16th Dist., LL 43, Northtown Statenville L. 8, 9, B. A	S/D	8	447
Collier			Sallie R.	Southern Wood Preserving Company	3	15	66	11:30 AM	3	12	66	3	16	66	13th Dist., LL 80, 79, 345 A.	T/C	9	262
Collier			Willie R.	Echols County	3	6	70	1:10 PM	11	3	69	3	19	70	Project #2710	R/WD	10	443
Collier			Sallie R.	Echols County	4	20	70	10:00 AM	4	9	70	4	21	70	Project #PR107	R/WD	10	468
Collier		J. T., etal		Jim S. Culpepper	6	22	70	9:30 AM	4	20	70				16th Dist., LL 130, 1/4 A.	QCD	10	516
Collier			etal	Woodrow	6	22	70	9:30 AM	4	20	70				16th Dist., LL 130, 1/4 A.	QCD	10	516
Collier	H. J., etal			Jim S. Culpepper	6	22	70	9:30 AM	4	20	70				16th Dist., LL 130, 1/4 A.	QCD	10	516
Collier	H. E., etal			Jim S. Culpepper	6	22	70	9:30 AM	4	20	70				16th Dist., LL 130, 1/4 A.	QCD	10	516

GRANTOR FILING DOCKET AND GENERAL INDEX TO REALTY DEEDS AND MORTGAGES — Echols County, Ga.

REG. U. S. PAT. OFFICE *Chas. McCall* County Indexes Since 1888 An Identifying Trade Mark

Locate Family Name by Front Index

COTT FAMILY NAME INDEX NO. 0 © 1949
MADE BY THE COTT INDEX COMPANY, COLUMBUS, OHIO
SOLD BY JIM CLYBURN, INC., TIFTON, GA.

(34)

GRANTORS FAMILY NAMES	GIVEN NAMES ABCDEFGHIJ	GIVEN NAMES KLMNO	GIVEN NAMES PQRSTUVWXYZ	GRANTEES	DATE OF FILING				DATE OF INSTRUMENT			DATE OF RECORD			LOCATION OF PROPERTY OR OTHER DESCRIPTION	KIND OF INST.	BOOK	PAGE
					Month	Day	Year	Hr. M.	Month	Day	Year	Month	Day	Year				
Collier		Lonnie E.		Valdosta Onized Credit Union	12	31	70	8:40 AM	12	21	70	12	31	70	16th Dist., LL 51	L/D	11	81
Collier	Flossie W., etal			Ethel Permenter Stone	1	9	74	8:35 AM	4	26	71	1	9	74	12th Dist., LL 490, 50 A.	QCD	13	437
Collier			Willie Ray	Valdosta Onized Credit Union	9	18	75	10:45 AM	9	5	75	9	18	75	16th Dist., LL 43, Northtown Statenville L. 8, 9, B. A.	L/D	14	681
Collier		Lonnie E.		Valdosta Onized Credit Union	7	22	76	8:45 AM	7	7	76	7	22	76	16th Dist., LL 51	L/D	15	420
Collier		etal	Sallie	Carter Timber Company, Incorporated	12	3	76	11:30 AM	11	22	76	12	6	76	13th Dist., LL 80, 74, 245 A. Timber Purchase	T/P	15	698
Collier			Sallie Rewis	Dan J. Deloach, etal	4	26	77	2:41 PM	4	22	77	4	26	77	13th Dist., LL 80, 79, 1/8th undivided interest	W/D	16	296
Collier		Lonnie		Valdosta Onized Credit Untion	5	27	77	3:30 PM	5	12	77	5	27	77	16th Dist., LL 51	L/D	16	341
Collier		Margaret B., etal		Joe Gilliard, etal	9	15	78	2:20 PM	9	13	78	9	15	78	16th Dist., LL 43, Northtown Statenville L. 5, B. N	W/D	17	759
Collier			Willie Ray	Valdosta Onized Credit Untion	7	27	79	9:40 AM	7	20	79	7	27	79	16th Dist., LL 50, Nellie Herndon's Sub., L. 8, 9, B.A	L/D	18	377

GRANTOR FILING DOCKET AND GENERAL INDEX TO REALTY DEEDS AND MORTGAGES — Echols County, Ga.

REG. U. S. PAT. OFFICE *Chambers* County Indexes Since 1888 An Identifying Trade Mark

👉 **Locate Family Name by Front Index**

COTT FAMILY NAME INDEX NO. 8 © 1949
MADE BY THE COTT INDEX COMPANY, COLUMBUS, OHIO
SOLD BY JIM CLYBURN, INC., TIFTON, GA.

(35)

GRANTORS FAMILY NAMES	GIVEN NAMES ABCDEFGHIJ	GIVEN NAMES KLMNO	GIVEN NAMES PQRSTUVWXYZ	GRANTEES	DATE OF FILING				DATE OF INSTRUMENT			DATE OF RECORD			LOCATION OF PROPERTY OR OTHER DESCRIPTION	KIND OF INST.	BOOK	PAGE
					Month	Day	Year	Hr. M.	Month	Day	Year	Month	Day	Year				
Collins	Agnes Gwendolyn Herrin, etal			W. H. Herrin, Jr.	12	5	61	1:35 PM	1	27	61	12	6	61	Power of Attorney over lands	P/A	7	563
Collins	Gwendolyn Agnes Herrin, etal			Jack T. Bennett	1	24	62	8:45 AM	12	17	61	1	24	62	11th Dist., LL 430, Town of Howell, L. 1, 2	W/D	7	595
Collins	Agnes Herrin, etal			Hercules Powder Company	3	26	62	8:45 AM	2	27	62	3	26	62	11th Dist., LL 291, 280 A. Stump Wood Lease	Wood/ L	8	41
Collins	Agnes H., etal			Hercules Powder Company	4	3	62	8:50 AM	3	2	62	4	3	62	11th Dist., LL 339, 100 A. Stump Wood Lease	Wood/ L	8	47
Collins	Agnes Herrin, etal			Elaine Herrin Stickley(MRs)	10	4	67	9:00 AM	8	18	67	10	4	67	11th Dist., LL 430, 1 1/2 A. Town of Howell	W/D	10	17
Collins	Agnes Herrin, etal			Willie J. Canady, etal	8	12	68	10:15 AM	7	20	68	8	14	68	LL 430, 3/5ths A.	W/D	10	116
Collins	Agnes H. (Mrs)			W. H. Herrin, Jr.	11	20	68	10:20 AM	8	9	68	11	20	68	Power of Attorney	P/A	10	181
Collins	Agnes H., etal			The Langdale Company	12	19	68	8:45 AM	12	16	68	12	19	68	11th Dist., LL 401, 60 A., etal	W/D	10	201
Collins	Agnes Herrin, etal			Elaine Herrin Stickley	3	14	69	9:45 AM	2	3	69	3	18	69	11th Dist., LL 430, Town of Howell	W/D	10	256
Collins	Agnes H., etal			The Langdale Company	6	19	69	11:00 AM	6	16	69	6	19	69	11th Dist., LL 430	D	10	292
Collins			Tommy	T. E. Musgrove, Sr.	12	15	70	1:10 PM	11	24	70	12	16	70	13th Dist., LL 460, 3 1/2 A.	W/D	11	70

GRANTOR FILING DOCKET AND GENERAL INDEX TO REALTY DEEDS AND MORTGAGES — Echols County, Ga.

REG. U. S. PAT. OFFICE *Chas. McCall* County Indexes Since 1889 An Identifying Trade Mark

 **Locate Family Name by Front Index**

COTT FAMILY NAME INDEX NO. 6 © 1949
MADE BY THE COTT INDEX COMPANY, COLUMBUS, OHIO
SOLD BY JIM CLYBURN, INC., TIFTON, GA.

(36)

GRANTORS FAMILY NAMES	GIVEN NAMES ABCDEFGHIJ	GIVEN NAMES KLMNO	GIVEN NAMES PQRSTUVWXYZ	GRANTEES	DATE OF FILING				DATE OF INSTRUMENT			DATE OF RECORD			LOCATION OF PROPERTY OR OTHER DESCRIPTION	KIND OF INST.	BOOK	PAGE
					Month	Day	Year	Hr. M.	Month	Day	Year	Month	Day	Year				
Coulson		J. F.		etal Jessie L. Coulson, (Mrs)					8	4	38	8	4	38	16th Dist., LL 32, 3½5 A.	W/D	Z	274
Colson	Essie Tomlinson,	etal		J. H. Carter	1	22	43	2:30 PM	10	22	37	1	22	43	16th Dist., LL 56, 5 A.	W/D	A1	159
Colson	Essie Tomlinson,	etal		Ray Carter	8	26	60	8:30 AM	7	18	60	8	26	60	12th Dist., LL 56, 171.5 A.	QCD	7	286
Colson		Lola (Mrs)		Helen Colson Staten	12	6	65	1:10 PM	11	6	65	12	6	65	Town of Statenville Lot 50' X 50'	W/D	9	200
Colson		Lola (Mrs)		Loretta Colson Clayton	12	6	65	1:45 PM	11	6	65	12	6	65	Town of Statenville Lot 50' X 50'	W/D	9	200
Coulson			Peggy B.	First Federal Savings and Loan Association	4	18	73	8:40 AM	4	17	73	4	18	73	16th Dist., LL 130, 1 A.	L/D	13	87
Coulson			Peggy B.	First Federal Savings and Loan Association	9	18	75	8:35 AM	9	15	75	9	18	75	16th Dist., LL 130, 1 A.	L/D	14	678
Colson			Peggy McLeod	William Russell McLeod	8	1	77	11:10 AM	7	25	77	8	1	77	16th Dist., LL 101, 2 A. Warranty deed of Correction	Cor W/D	16	447

GRANTOR FILING DOCKET AND GENERAL INDEX TO REALTY DEEDS AND MORTGAGES — Echols County, Ga.

REG. U. S. PAT. OFFICE *Chas. McKee* County Indexes Since 1888 An Identifying Trade Mark

 **Locate Family Name by Front Index**


COTT FAMILY NAME INDEX NO. 0 © 1949
MADE BY THE COTT INDEX COMPANY, COLUMBUS, OHIO
SOLD BY JIM CLYBURN, INC., TIFTON, GA.

(38)

GRANTORS FAMILY NAMES	GIVEN NAMES ABCDEFGHIJ	GIVEN NAMES KLMNO	GIVEN NAMES PQRSTUWXYZ	GRANTEES	DATE OF FILING				DATE OF INSTRUMENT			DATE OF RECORD			LOCATION OF PROPERTY OR OTHER DESCRIPTION	KIND OF INST.	BOOK	PAGE
					Month	Day	Year	Hr. M.	Month	Day	Year	Month	Day	Year				
Connell	E. D.			Henry Weeks	4	27	36	2:00 PM	4	25	36	4	27	36	11th Dist., LL 447, 245 A.	W/D	Y	535
Connell	E. D.			J. W. Pennington (Dr.)					6	23	39	7	28	39	11th Dist., LL 405, 245 A.	M/D	Z	376
Connell	E. D.			H. Langdale	2	5	41	6:00 PM	2	1	41	2	5	41	11th Dist., LL 447, 245 A.	M/D	Z	536
Connell	E. D.			Walter Williams					5	4	42	5	7	42	11th Dist., LL 447	T/L	A1	84
Connell	E. D.			H. Langdale, etal	12	1	42	6:00 PM	11	2	42	12	2	42	11th Dist., LL 447, 245 A.	M/D	A1	142
Connell	E. D. (Estate) G. H., etal			H. Langdale, etal	10	25	44	11:00 AM	10	23	44	10	26	44	11th Dist., LL 447, 292 A.	W/D	A1	557
Connell		Lamar, etal		H. Langdale, etal	10	25	44	11:00 AM	10	23	44	10	26	44	11th Dist., LL 447, 292 A.	W/D	A1	557
Connell	Berton, etal			H. Langdale, etal	10	25	44	11:00 AM	10	23	44	10	26	44	11th Dist., LL 447, 292 A.	W/D	A1	557
Connell		Louise Clayton		Echols County	4	20	79	2:51 PM	7	3	78	4	20	79	PROJECT #PR4200(1)	R/WD	18	225
Connell		Louise Clayton		Echols County	4	20	79	2:52 PM	7	3	78	4	20	79	Construction Easement	Const Ease	18	226

GRANTOR FILING DOCKET AND GENERAL INDEX TO REALTY DEEDS AND MORTGAGES — Echols County, Ga.

REG. U. S. PAT. OFFICE *Chemical Bank* County Indexes Since 1888 An Identifying Trade Mark

 **Locate Family Name by Front Index**


COTT FAMILY NAME INDEX NO. 2 © 1949
MADE BY THE COTT INDEX COMPANY, COLUMBUS, OHIO
SOLD BY JIM CLYBURN, INC., TIFTON, GA.

(41)

GRANTORS FAMILY NAMES	GIVEN NAMES ABCDEFGHIJ	GIVEN NAMES KLMNO	GIVEN NAMES PQRSTUWXYZ	GRANTEES	DATE OF FILING				DATE OF INSTRUMENT			DATE OF RECORD			LOCATION OF PROPERTY OR OTHER DESCRIPTION	KIND OF INST.	BOOK	PAGE
					Month	Day	Year	Hr. M.	Month	Day	Year	Month	Day	Year				
Cooey		Mae Tomlinson		J. H. Carter					10	22	43	1	22	43	16th Dist., LL 56, 5 A.	W/D	A1	159
Cooey		Mae Tomlinson		Ray Carter	8	26	60	8:30 AM	7	18	60	8	26	60	12th Dist., LL 56, 171.5 A.	QCD	7	286

GRANTOR FILING DOCKET AND GENERAL INDEX TO REALTY DEEDS AND MORTGAGES — Echols County, Ga.

REG. U. S. PAT. OFFICE *Chas. McCall* County Indexes Since 1898 An Identifying Trade Mark

 **Locate Family Name by Front Index**

COTT FAMILY NAME INDEX NO. 0 © 1949
MADE BY THE COTT INDEX COMPANY, COLUMBUS, OHIO
SOLD BY JIM CLYBURN, INC., TIFTON, GA.

(44)

GRANTORS FAMILY NAMES	GIVEN NAMES ABCDEFGHIJ	GIVEN NAMES IJKLMNOP	GIVEN NAMES QRSTUVWXYZ	GRANTEES	DATE OF FILING				DATE OF INSTRUMENT			DATE OF RECORD			LOCATION OF PROPERTY OR OTHER DESCRIPTION	KIND OF INST.	BOOK	PAGE
					Month	Day	Year	Hr. M.	Month	Day	Year	Month	Day	Year				
Copeland			Sallie	W. O. Valentine	11	4	35	1:00 PM	5	4	17	11	5	35	11th Dist., LL 398, 75 A.	W/D	Y	475
Copeland			Sallie	W. L. Carter	11	29	38	2:00 PM	11	23	38	12	8	38	11th Dist., LL 398, 75 A., with transfer to Ben Daniels	M/D	Z	308
Copeland		J. B. etal		J. B. Roberts	7	15	41	10:00 AM	6	27	41	7	15	41	13th Dist., LL 68, 69, 4, 490 A. each	D/Con	Z	589
Copeland		etal	W. L., Sr.	A. H. Davis	3	13	44	10:00 AM	3	2	44	3	14	44	11th Dist., LL 398, 75 A.	W/D	A1	294
Copeland		Lutha (Miss), etal		A. H. Davis	3	13	44	10:00 AM	3	2	44	3	14	44	11th Dist., LL 398, 75 A.	W/D	A1	294
Copeland	Ethel (Miss), etal			A. H. Davis	3	13	44	10:00 AM	3	2	44	3	14	44	11th Dist., LL 398, 75 A.	W/D	A1	294
Copeland		etal	W. L., JR.	A. H. Davis	3	13	44	10:00 AM	3	2	44	3	14	44	11th Dist., LL 398, 75 A.	W/D	A1	294
Copeland	Celta Smith (Mrs)			Tommie Smith	4	17	50	10:00 AM	3	29	50	4	18	50	16th Dist., LL 133, 134, 39 A.	W/D	A3	352
Copeland	Edna			W. H. Herrin, Sr., etal	10	19	61	8:35 AM	8	13	29	10	19	61	11th Dist., LL 341, 50 A.	QCD	7	496
Copeland		Oveda (Mrs)		William Harold Register	3	5	73	11:45 AM	2	26	73	3	5	73	16th Dist., LL 41, 1 A.	W/D	12	328
Copeland	Annette H.			Thomas Elliot Bowling, etal	11	30	73	8:40 AM	11	23	73	11	30	73	16th Dist., LL 55, 56, 1 A.	W/D	13	400
Copeland		etal	Radar	Ethel Miller Smith	5	14	75	11:45 AM	4	25	75	5	14	75	16th Dist., LL 133, 134	QCD	14	537
Copeland		etal	Radar	Ethel Miller Smith	5	14	75	11:45 AM	5	12	75	5	14	75	16th Dist., 107 A Chain of title	Affid	14	540
Copeland		Ovida (Mrs), etal	etal	Estelle Zipperer Register	1	9	76	4:00 PM	12	28	75	1	13	76	13th Dist., LL 79, 125 A., etal	QCD	15	201
Copeland			W. L.	Mary K. Copeland	8	5	77	10:00 AM			77	8	5	77	11th Dist., LL 431, 8 A.	W/D	16	459
Copeland			R. A.	Jackie L. Carter, etal	1	27	78	3:20 PM	12		77	1	27	78	16th Dist., LL 50, Ferman Staten's Sub. L. 10	W/D	17	131

GRANTOR FILING DOCKET AND GENERAL INDEX TO REALTY DEEDS AND MORTGAGES — Echols County, Ga.

(44)

REG. U. S. PAT. OFFICE *Cott* County Indexes Since 1869 An Identifying Trade Mark

👉 **Locate Family Name by Front Index**

COTT FAMILY NAME INDEX NO. 0 © 1949
MADE BY THE COTT INDEX COMPANY, COLUMBUS, OHIO
SOLD BY JIM CLYBURN, INC., TIFTON, GA.

GRANTORS FAMILY NAMES	GIVEN NAMES ABCDEFGHIJ	GIVEN NAMES KLMNO	GIVEN NAMES PQRSTUWXYZ	GRANTEES	DATE OF FILING				DATE OF INSTRUMENT			DATE OF RECORD			LOCATION OF PROPERTY OR OTHER DESCRIPTION	KIND OF INST.	BOOK	PAGE
					Month	Day	Year	Hr. M.	Month	Day	Year	Month	Day	Year				
Copeland			W. L.	James Floyd Holliday, etal	7	30	80	10:00 AM	7	28	80	7	30	80	11th Dist., LL 431, 2 A.	W/D	19	87
Copeland		Mary K.		James Floyd Holliday, etal	7	30	80	10:00 AM	7	28	80	7	30	80	11th Dist., LL 431, 2 A.	W/D	19	88

GRANTOR FILING DOCKET AND GENERAL INDEX TO REALTY DEEDS AND MORTGAGES — Echols County, Ga.

REG. U. S. PAT. OFFICE *Corbett* County Indexes Since 1888 An Identifying Trade Mark

👉 **Locate Family Name by Front Index**

COTT FAMILY NAME INDEX NO. 0 © 1949
MADE BY THE COTT INDEX COMPANY, COLUMBUS, OHIO
SOLD BY JIM CLYBURN, INC., TIFTON, GA.

(45)

GRANTORS FAMILY NAMES	GIVEN NAMES ABCDEFGHIJ	GIVEN NAMES KLMNO	GIVEN NAMES PQRSTUVWXYZ	GRANTEES	DATE OF FILING				DATE OF INSTRUMENT				DATE OF RECORD				LOCATION OF PROPERTY OR OTHER DESCRIPTION	KIND OF INST.	BOOK	PAGE
					Month	Day	Year	Hr. M.	Month	Day	Year	Month	Day	Year						
Corbett	A.			Flynn Harris	1	6	28	3:00 PM	1	5	28	1	19	28	Turpentine leases, rights and privileges	L/D	X	51		
Corbett			W. F.	R. C. Stacy	5	2	28	4:00 PM	4	21	28	5	24	28	16th Dist., LL 10, 300 A., 1/2 undivided interest	M/D	X	100		
Corbett	A.			A. C. Hinley, etal	11	1	28	3:00 PM	10	27	28	11	14	28	Turpentine camp originally of B. F. & L. H. Rentz, of Howell	Lease	X	139		
Corbett			etal	W. F.	J. W. Permenter, etal					10	1	28	11	14	11th Dist., LL 439, 150 A.	W/D	X	141		
Corbett			etal	T. J.	J. W. Permenter, etal					10	1	28	11	14	11th Dist., LL 439, 150 A.	W/D	X	141		
Corbett			M. H., etal		Echols County Commissioners					11	6	28	12	12	16th Dist., LL 83, Sheriff's tax deed	W/D	X	173		
Corbett	H. L., etal				Echols County Commissioners					11	6	28	12	12	16th Dist., LL 83, Sheriff's tax deed	W/D	X	173		
Corbett	Eva			M. T. Carter, Jr.				9:00 AM	4	18	29	3	11	29	16th Dist., LL 39, 38, 110 A.	W/D	X	355		
Corbett			etal	Vera (Mrs) Carter	Eugene Carter	5	13	29	3:00 PM	1	5	28	5	20	11th Dist., LL 305, 340, 100 A.	W/D	X	382		
Corbett	Eva Carter (Mrs), etal				Eugene Carter	5	13	29	3:00 PM	1	5	28	1	5	11th Dist., LL 305, 340, 100 A.	W/D	X	382		
Corbett			M. H.		Hinley and Carter	1	9	30	3:00 PM	12	12	29	1	28	16th Dist., LL 83, 100 A.	T/L	X	475		
Corbett	George W. (Estate)				Hinley and Carter	3	1	30	3:00 PM	2	12	30	3	12	16th Dist., LL 10, 100 A.	T/L	X	493		
Corbett	Anna, etal				Marvin H. Corbett	5	21	30	3:00 PM	5	19	30	5	28	16th Dist., LL 83, North side lot	W/D	X	513		
Corbett			Marvin H.		Jesse Padgett (Mrs), etal	5	21	30	3:00 PM	5	19	30	5	28	16th Dist., LL 83, 145 A.	W/D	X	514		
Corbett	Anna				The Citizens and Southern National Bank					5	19	30	5	29	16th Dist., LL 83, 145 A.	M/D	X	515		
Corbett			Marvin H.		The Citizens and Southern National Bank	5	21	30	3:00 PM	5	19	30	5	29	16th Dist., LL 83, North side lot	M/D	X	516		

GRANTOR FILING DOCKET AND GENERAL INDEX TO REALTY DEEDS AND MORTGAGES — Echols County, Ga.


 REG. U. S. PAT. OFFICE. **County Index Trade Mark**
 MADE BY THE GOTT INDEX COMPANY, COLUMBUS, OHIO
 SOLD BY JIM CLEARMAN, INC., FITZTON, GA.
 1949 © NO. 1 INDEX FAMILY NAME

(45)

GRANTORS FAMILY NAMES	GIVEN NAMES ABCDEFGHIJ	GIVEN NAMES KLMNO	GIVEN NAMES PQRSTUWXYZ	GRANTEES				DATE OF FILING Month Day Year	Hr. M.	DATE OF INSTRUMENT Month Day Year	DATE OF RECORD Month Day Year	LOCATION OF PROPERTY OR OTHER DESCRIPTION	KIND OF INST.	BOOK	PAGE
				Month	Day	Year	Month								
Corbett	Owen	M. V. Gray (Mrs), etal			2	6	31	3:00 PM	2	31	2	16th Dist., TL 85	W/D	X	588
Corbett	John B.	Ethel Hutchinson (Mrs)	Sarah C.		2	9	31	10:30 AM	8	21	2	11th Dist., TL 296, 5 A.	W/D	X	590
Corbett					2	9	31	10:30 AM	8	21	2	11th Dist., TL 303, 50 A.	W/D	X	591
Corbett	I. W.	Frank Graeco, etal			7	11	31	3:00 PM	7	10	31	16th Dist., TL 54, 40 A.	W/D	Y	29
Corbett	Leslie	Lake Park Bank			5	2	32	11:00 AM	1	8	27	16th Dist., TL 55 25 A.	M/D	Y	107
Corbett	Mary E., etal	Union Turpentine Company, Incorporated			1	19	33	2:00 PM	1	23	33	16th Dist., TL 85, 360 A.	T/L	Y	171
Corbett	W. R.	J. N. Bray Company			2	23	33	2:00 PM	2	17	33	11th Dist., TL 342, 150 A.	T/L	Y	184
Corbett	Martha	Jeff Harris Corbett			2	7	32	10:30 AM	2	7	32	16th Dist., TL 10, 122 1/2 A.	W/D	Y	203
Corbett	Ruby (Mrs) I. W. Corbett	Echols County Board of Education			6	5	33	10:30 AM	5	27	33	16th Dist., TL 85, 240 A., 1/2 undivided interest	W/D	Y	205
Corbett	J. H.				7	10	33	5:00 PM	7	10	33	16th Dist., TL 50, 1 1/4 A.	W/D	Y	218
Corbett	F. C.	Fred Carter			10	20	33	5:00 PM	10	20	33	11th Dist., TL 303, 10 A.	W/D	Y	236
Corbett	Grace C.	H. F. Carter			1	30	34	3:00 PM	1	30	34	16th Dist., TL 83, 65 A. Fee simple deed	Deed	Y	283
Corbett	M. H.	Union Turpentine Company			4	18	34	2:00 PM	3	26	34	16th Dist., TL 85, 100 A.	T/L	Y	332
Corbett	J. T.	W. P. Corbett			5	4	34	2:00 PM	3	1	31	16th Dist., TL 55, 56, 84	W/D	Y	335
Corbett	W. P.	Elsie J. Corbett			5	4	34	2:00 PM	2	5	06	16th Dist., TL 55, 56, 84,	W/D	Y	335
Corbett	B. W.	E. J. Corbett			5	4	34	2:00 PM	10	19	09	16th Dist., TL 84, 50 A.	W/D	Y	336

GRANTOR FILING DOCKET AND GENERAL INDEX TO REALTY DEEDS AND MORTGAGES — Echols County, Ga.

REG. U. S. PAT. OFFICE *Chas. McCall* County Indexes Since 1888
An Identifying Trade Mark

Locate Family Name by Front Index

COTT FAMILY NAME INDEX NO. 0 © 1949
MADE BY THE COTT INDEX COMPANY, COLUMBUS, OHIO
SOLD BY JIM CLYBURN, INC., TIFTON, GA.

(45)

GRANTORS FAMILY NAMES	GIVEN NAMES ABCDEFGHIJ	GIVEN NAMES IJKLMNOP	GIVEN NAMES QRSTUVWXYZ	GRANTEES	DATE OF FILING				DATE OF INSTRUMENT				DATE OF RECORD				LOCATION OF PROPERTY OR OTHER DESCRIPTION	KIND OF INST.	BOOK	PAGE
					Month	Day	Year	Hr. M.	Month	Day	Year	Month	Day	Year						
Corbett		M. H.		Ida Peterson, (Mrs), etal	5	21	34	2:00 PM	4	21	34	5	23	34	12th Dist., LL 83, 100 A.	M/D	Y	356		
Corbett		J. J.		Leslie Corbett	5	22	34	4:00 PM	5	18	34	5	22	34	16th Dist., LL 55, 53 A.	W/D	Y	355		
Corbett	H. F., etal			Leslie Corbett	6	2	34	10:00 AM	6	2	34	6	2	34	16th Dist., LL 55, 53 A., 2/5ths undivided interest	W/D	Y	363		
Corbett		Marvin H.		Ida Peterson (Mrs)	6	13	34	7:00 PM	6	13	34	6	14	34	16th Dist., LL 83, 100 A.	W/D	Y	365		
Corbett	Anna			Jessie Padgett (Mrs)					7	12	34	8	23	34	16th Dist., LL 83, 145 A.	W/D	Y	383		
Corbett		Leslie		Echols County	11	6	34	10:00 AM	10	5	34	11	9	34	16th Dist., LL 55, 56 Road right-of-way	W/D	Y	401		
Corbett			W. P., Jr.	Willie Mae Jacobs (Mrs)	11	7	34	7:00 PM	11	7	34	11	8	34	16th Dist., LL 84, 40 A.	W/D	Y	400		
Corbett			W. R.	Fred Carter	12	20	34	4:00 PM	12	20	34	12	21	34	11th Dist., LL 303, 40 A. etal	W/D	Y	405		
Corbett			T. R., etal	Lake Park Bank					3	1	55	3	12	35	25 head of cattle & 1 Buick Auto	M/D	Y	437		
Corbett			W. F., etal	Lake Park Bank					3	1	55	3	12	35	25 head of cattle & 1 Buick Auto	M/D	Y	437		
Corbett	H. F., Jr.			Hamilton Turpentine Co.	10	10	35	2:00 PM	9	30	35	10	11	35	16th Dist., LL 132, 245 A.	T/L	Y	466		
Corbett		J. H., etal		Peninsular Naval Stores Company					2	1	36	2	13	36	16th Dist., LL 48, 49, 270 A. 5 Promissory notes	M/D	Y	511		
Corbett	Carrie Pearl, (Mrs)			Lamar Corbett	3	30	36	9:40 AM	3	30	36	3	30	36	16th Dist., LL 55, 56, 84, 120 A. 1/4th Undivided int.	W/D	Y	527		
Corbett	Leslie			R. D. Sauls	10	13	36		2	19	24	10	14	36	16th Dist., LL 37, 40 A. Known as "Hunter Place"	W/D	Y	556		
Corbett			R. R.	Grace Carter Corbett	10	19	36	2:00 PM	10	16	36	10	21	36	16th Dist., LL 10, 100 A. 1/4th Undivided interest	W/D	Y	558		
Corbett	Grace Carter, etal			Dowling Corbett	11	9	36	2:00 PM	11	7	36	11	10	36	16th Dist., LL 10, 100 A., 2 shares undivided interest	W/D	Y	569		

GRANTOR FILING DOCKET AND GENERAL INDEX TO REALTY DEEDS AND MORTGAGES — Echols County, Ga.

(45)

REG. U. S. PAT. OFFICE *Chambers* County Indexes Since 1888 An Identifying Trade Mark

👉 **Locate Family Name by Front Index**

COTT FAMILY NAME INDEX NO. 8 © 1949
MADE BY THE COTT INDEX COMPANY, COLUMBUS, OHIO
SOLD BY JIM CLYBURN, INC., TIFTON, GA.

GRANTORS FAMILY NAMES	GIVEN NAMES ABCDEFGHIJ	GIVEN NAMES KLMNO	GIVEN NAMES PQRSTUWXYZ	GRANTEES	DATE OF FILING				DATE OF INSTRUMENT			DATE OF RECORD			LOCATION OF PROPERTY OR OTHER DESCRIPTION	KIND OF INST.	BOOK	PAGE
					Month	Day	Year	Hr. M.	Month	Day	Year	Month	Day	Year				
Corbett			Rudolph R. etal	Dowling Corbett	11	9	36	2:00 PM	11	7	36	11	10	36	16th Dist., LL 10, 100 A. 2 shares undivided interest	W/D	Y	567
Corbett	Dowling, etal			Jim H. Dasher	11	9	36	2:00 PM	11	7	36	11	10	36	16th Dist., LL 10, 100 A.	M/D	Y	567
Corbett	G. W.(Mrs), etal			Jim H. Dasher	11	9	36	2:00 PM	11	7	36	11	10	36	16th Dist., LL 10, 100 A.	M/D	Y	567
Corbett		I. W.		Hayne Booker	12	21	36	2:00 PM	12	9	36	12	26	36	16th Dist., LL 85, 300 A.	T/L	Y	576
Corbett			W. P.	Hayne Booker	2	25	37	2:00 PM	2	16	37	2	26	37	16th Dist., LL 84, 50 A., with Assignment	T/L	Z	6
Corbett		Lamar		Hayne Booker	3	8	37	2:00 PM	2	16	37	3	11	37	16th Dist., LL 84, 150 A., with Assignment	T/L	Z	14
Corbett			S. W.	Hayne Booker	3	8	37	2:00 PM	1	20	37	3	11	37	16th Dist., LL 84, 100, 101, 310 A. with Assignment	T/L	Z	15
Corbett			S. W.	Hayne Booker	3	19	37	2:00 PM	1	20	37	3	20	37	16th Dist., 160 A., with Assignment	T/L	Z	19
Corbett			Thomas J. etal	Fred Carter	9	6	37	11:00 AM	6	1	37	9	7	37	16th Dist., LL 10, 245 A.	Comm/ Deed	Z	106
Corbett			W. F., etal	Fred Carter	9	6	37	11:00 AM	6	1	37	9	7	37	16th Dist., LL 10, 245 A.	Comm/ Deed	Z	106
Corbett	G. W.(Mrs), etal			Walter Williams	9	8	37	2:00 PM	9	7	37	9	9	37	11th Dist., LL 10, 100 A.	T/L	Z	109
Corbett	Dowling, etal			Walter Williams	9	8	37	2:00 PM	9	7	37	9	9	37	11th Dist., LL 10, 100 A.	T/L	Z	109
Corbett			Staten W.	The Citizens and Southern National Bank	12	17	37	2:00 PM	12	15	37	12	18	37	16th Dist. LL 54, 40 A.	M/D	Z	158
Corbett	Austin W. & Wynell Kinsey			Lake Park Bank	3	18	38	2:00 PM	3	14	38	3	19	38	16th Dist., LL 132, 55 A.	M/D	Z	224
Corbett		Lamar (Mrs)		Lake Park Bank	3	18	38	2:00 PM	3	7	38	3	21	38	16th Dist., LL 54, 147 A.	M/D	Z	225
Corbett			Wynell(Mrs) etal	I. F. Culpepper	4	21	38	2:00 PM	4	12	38	4	25	38	16th Dist., LL 131, 75 A.	QCD	Z	235

GRANTOR FILING DOCKET AND GENERAL INDEX TO REALTY DEEDS AND MORTGAGES — Echols County, Ga.

REG. U. S. PAT. OFFICE *Chas. McCall* County Indexes Since 1888 An Identifying Trade Mark

Locate Family Name by Front Index

COTT FAMILY NAME INDEX NO. 0 © 1949
MADE BY THE COTT INDEX COMPANY, COLUMBUS, OHIO
SOLD BY JIM CLYBURN, INC., TITON, GA.

(45)

GRANTORS FAMILY NAMES	GIVEN NAMES ABCDEFGHIJ	GIVEN NAMES KLMNO	GIVEN NAMES PQRSTUWXYZ	GRANTEES	DATE OF FILING				DATE OF INSTRUMENT			DATE OF RECORD			LOCATION OF PROPERTY OR OTHER DESCRIPTION	KIND OF INST.	BOOK	PAGE
					Month	Day	Year	Hr. M.	Month	Day	Year	Month	Day	Year				
Corbett			S. W.	Federal Farm Mortgage Corporation	6	6	38	4:00 PM	10	9	37	6	10	38	16th Dist., LL 85, 112.35 A.	M/D	Z	245
Corbett		Jeff Harris		T. R. Corbett	11	14	38	5:30 PM	8	22	38	11	15	38	16th Dist., LL 10, 122 1/2 A	W/D	Z	303
Corbett			T. R.	Lake Park Bank	11	14	38	5:30 PM	8	22	38	11	16	38	16th Dist., LL 10, 122 1/2 A.	L/D	Z	303
Corbett			W. P.	The Lake Park Bank	1	14	39	6:00 PM	12	28	38	1	19	39	16th Dist., LL 84, 75 A.	M/D	Z	327
Corbett			Staten W.	H. Langdale	6	13	39	10:00 AM	6	10	39	6	13	39	16th Dist., LL 54, 40 A.	M/D	Z	352
Corbett	Austin W.			Urman D. Stutler	9	4	39	9:45 AM	9	2	39	9	4	39	16th Dist., LL 132, 1/2 A.	W/D	Z	383
Corbett		Mary E.		I. W. Corbett	9	28	39	2:30 PM	9	28	39	9	28	39	16th Dist., LL 85, 240 A., 1/2 undivided interest, etal	W/D	Z	385
Corbett		J. H.		G. D. Deloach					12	18	39	12	20	39	16th Dist., LL 48, 49, 800 A, 2/3rds undivided int, etal	W/D	Z	421
Corbett			Staten W.	Lake Park Bank	5	15	40	10:00 AM	10	19	39	5	15	40	16th Dist., LL 84, 75 A., etal	W/D	Z	473
Corbett			Staten	H. F. Corbett (Mrs)	7	24	40	7:00 PM	9	12	39	7	25	40	16th Dist., LL 84, 100 A.	M/D	Z	484
Corbett			W. P.	H. F. Corbett	9	5	40	10:00 AM	9	4	40	9	5	40	16th Dist., LL 84, 75 A.	W/D	Z	497
Corbett			Staten	A. J. Strickland	11	23	40	10:00 AM	11	22	40	11	23	40	16th Dist., LL 84,	M/D	Z	515
Corbett			Staten	A. J. Strickland	12	6	40	10:00 AM	11	22	40	12	7	40	16th Dist., 100 A., Promissory Note	Agr	Z	516
Corbett		I. W.		A. J. Strickland	12	6	40	6:00 PM	12	6	40	12	7	40	16th Dist., LL 85, 240 A., etal	M/D	Z	517
Corbett		Lamar, etal		Theresa Corbett	1	17	41	10:00 AM	1	8	41	1	17	41	16th Dist., LL 55, 84, 90 A.	M/D	Z	532
Corbett	E. J. (Mrs)			Theresa Corbett	1	17	41	10:00 AM	1	8	41	1	17	41	16th Dist., LL 55, 84, 90 A.	M/D	Z	532

GRANTOR FILING DOCKET AND GENERAL INDEX TO REALTY DEEDS AND MORTGAGES — Echols County, Ga.

GTT FAMILY NAME INDEX NO. 0 © 1949
MADE BY THE GTT INDEX COMPANY, COLUMBUS, OHIO
SOLD BY JIM CLYBURN, INC., TIFTON, GA.

(45)
REC. OFF. *Clayton*
County Index Since 1888
An Identifying Trade Mark

GRANTORS FAMILY NAMES	GIVEN NAMES ABCDEFGHIJ	GIVEN NAMES KLMNO	GIVEN NAMES PQRSTUWXYZ	GRANTEES			DATE OF FILING Month Day Year	DATE OF INSTRUMENT Month Day Year	DATE OF RECORD Month Day Year	LOCATION OF PROPERTY OR OTHER DESCRIPTION	KIND OF INST.	BOOK	PAGE				
				DATE OF FILING Hr. M.	DATE OF INSTRUMENT Month Day Year	DATE OF RECORD Month Day Year											
Corbett	J. H. (Dr.)			G. D. DeLoach	10	9	47	10	7	47	10	9	47	8	A1	W/D	16th Dist., IL 182, 490 A. 1296 A., explorational Contract
Corbett	J. H., etal			Sovereign and Kelley	11	26	41	11	28	41	12	4	41	33	A1	O/L	1296 A., explorational Contract Lease in Echols County
Corbett	J. H., etal			Sovereign and Kelley	11	26	41	11	28	41	12	4	41	33	A1	O/L	1296 A., explorational Contract Lease in Echols County
Corbett	Dona, etal			Sovereign and Kelley	11	26	41	11	28	41	12	4	41	33	A1	O/L	1296 A., explorational Contract Lease in Echols County
Corbett	S. W.			A. J. Strickland	12	8	41	10	00	AM	12	6	41	36	A1	W/D	16th Dist., IL 85, 112.35 A.
Corbett	Leslie			W. F. Carroll	12	11	41	12	11	41	12	12	41	39	A1	T/L	16th Dist., IL 55, 56, part of lots
Corbett	Tamar			H. Langdale	2	17	42	2	16	42	2	17	42	63	A1	M/D	16th Dist., IL 54, 100 A.
Corbett	T. J.			H. Langdale	3	14	42	3	13	42	3	16	42	72	A1	QCD	16th Dist., IL 10, 306 A.
Corbett	S. W.			A. J. Strickland	3	19	42	10	00	AM	3	18	42	72	A1	M/D	16th Dist., IL 84
Corbett	Tamar			H. Langdale	3	23	42	3	21	42	3	23	42	73	A1	M/D	16th Dist., IL 54, 70 A.
Corbett	Georgia Power and Light Company			Georgia Power and Light Company	10	7	42	10	13	41	10	10	42	117	A1	R/W	16th Dist., IL 54, 100' R/W
Corbett	Tamar			Georgia Power and Light Company	10	7	42	10	24	41	10	10	42	120	A1	Ease	16th Dist., IL 54, 100' R/W
Corbett	Staten			Georgia Power and Light Company	10	7	42	10	30	41	10	10	42	121	A1	Ease	16th Dist., IL 54, 100' R/W
Corbett	I. W.			Georgia Power and Light Company	10	7	42	10	31	41	10	10	42	122	A1	Ease	16th Dist., IL 85, 100' R/W
Corbett	W. Austin			Wynelle Kinsey	11	12	42	11	12	42	11	13	42	139	A1	W/D	16th Dist., IL 132, 50.55 A.
Corbett	W. P.			H. F. Corbett	1	26	43	1	26	43	2	2	43	161	A1	M/D	16th Dist., IL 83, 12 A.
Corbett	W. P.			H. F. Corbett	3	2	43	10	30	AM	3	1	43	173	A1	M/D	16th Dist., IL 83, 20 A.

GRANTOR FILING DOCKET AND GENERAL INDEX TO REALTY DEEDS AND MORTGAGES — Echols County, Ga.

REG. U. S. PAT. OFFICE *Chas. McCall* County Indexes Since 1888
An Identifying Trade Mark

Locate Family Name by Front Index

COTT FAMILY NAME INDEX NO. 0 © 1949
MADE BY THE COTT INDEX COMPANY, COLUMBUS, OHIO
SOLD BY JIM CLYBURN, INC., TIFTON, GA.

(45)

GRANTORS FAMILY NAMES	GIVEN NAMES ABCDEFGHIJ	GIVEN NAMES JKLMNO	GIVEN NAMES PQRSTUVWXYZ	GRANTEES	DATE OF FILING				DATE OF INSTRUMENT			DATE OF RECORD			LOCATION OF PROPERTY OR OTHER DESCRIPTION	KIND OF INST.	BOOK	PAGE
					Month	Day	Year	Hr. M.	Month	Day	Year	Month	Day	Year				
Corbett			Sarah (Mrs)	Mabelle Zipperer (Mrs)	4	13	43	12:00 N	8	1	21	4	14	43	11th Dist., LL 303, 50 A.	W/D	A1	194
Corbett		John B.		Mabelle Zipperer (Mrs)	4	13	43	12:00 N	8	1	21	4	14	43	5 A.	W/D	A1	194
Corbett		Lillie (Mrs), etal		Perry Wetherington	8	20	42	5:00 PM	8	16	43	8	20	43	16th Dist., LL 10, 100 A.	L/A	A1	219
Corbett	Dowling, etal			Perry Wetherington	8	20	42	5:00 PM	8	16	43	8	20	43	16th Dist., LL 10, 100 A.	L/A	A1	219
Corbett	Dowling			H. Langdale	1	5	44	11:00 AM	1	4	44	1	7	44	16th Dist., LL 10, 100 A.	M/D	A1	273
Corbett	Dowling			H. Langdale	4	20	44	11:00 AM	4	17	44	4	21	44	16th Dist., LL 10, 100 A.	M/D	A1	384
Corbett		Lamar, etal		Sidney A. Stubbs	5	2	44	10:00 AM	1	6	44	6	29	44	16th Dist., LL 54, 70 A.	O/G/ M/L	A1	431
Corbett		Kizzie, etal		Sidney A. Stubbs	5	2	44	10:00 AM	1	6	44	6	29	44	16th Dist., LL 54, 70 A.	O/G/ M/L	A1	431
Corbett	Henry F., etal			Sidney A. Stubbs	5	2	44	10:00 AM	2	16	43	7	5	44	16th Dist., LL 131, 510 A., etal	O/G/ M/L	A1	459
Corbett		Selma, etal		Sidney A. Stubbs	5	2	44	10:00 AM	2	16	43	7	5	44	16th Dist., LL 131, 510 A., etal	O/G/ M/L	A1	459
Corbett		Wyhell & Austin		Sidney A. Stubbs	5	2	44	10:00 AM	2	16	44	7	5	44	16th Dist., LL 132, 101.10 A.	O/G/ M/L	A1	465
Corbett		Lilla (Mrs)		Perry Wetherington	8	16	44	11:00 AM	8	16	44	8	17	44	16th Dist., LL 10, 100 A.	Contr L/Agr	A1	494
Corbett	Dowling			Perry Wetherington	8	16	44	11:00 AM	8	16	44	8	17	44	16th Dist., LL 10, 100 A.	Contr L/Agr	A1	494
Corbett			Staten	Ann Lacy Lillard, etal	11	30	44	6:00 PM	11	12	44	2	12	45	16th Dist., LL 84, 85, 100, 372 A.	O/G/ M/L	A2	51
Corbett			Sarah L.	Ann Lacy Lillard, etal	11	30	44	6:00 PM	11	13	44	2	13	45	16th Dist., LL 85, 40 A.	O/G/ M/L	A2	55
Corbett		Ivey W.		Ann Lacy Lillard, etal	11	30	44	6:00 PM	11	13	44	2	14	45	16th Dist., LL 85, 320 A., 1/2 undivided interest	MR & RT	A2	63

GRANTOR FILING DOCKET AND GENERAL INDEX TO REALTY DEEDS AND MORTGAGES — Echols County, Ga.

(45)

REG. U. S. PAT. OFFICE *Chambers* County Indexes Since 1888 An Identifying Trade Mark

👉 **Locate Family Name by Front Index**

COTT FAMILY NAME INDEX NO. 0 © 1949
MADE BY THE COTT INDEX COMPANY, COLUMBUS, OHIO
SOLD BY JIM CLYBURN, INC., TIFTON, GA.

GRANTORS FAMILY NAMES	GIVEN NAMES ABCDEFGHIJ	GIVEN NAMES JKLMNOPQ	GIVEN NAMES RSTUVWXYZ	GRANTEES	DATE OF FILING				DATE OF INSTRUMENT			DATE OF RECORD			LOCATION OF PROPERTY OR OTHER DESCRIPTION	KIND OF INST.	BOOK	PAGE
					Month	Day	Year	Hr. M.	Month	Day	Year	Month	Day	Year				
Corbett				Staten Ann Lacy Lillard, etal	11	30	44	6:00 PM	11	13	44	2	14	45	16th Dist., LL 84, 85, 100, 372 A.	MR & RT	A2	63
Corbett				Sarah L. (Miss) Ann L. Lillard, etal	11	30	44	6:00 PM	11	13	44	2	14	45	16th Dist., LL 85, 48 A.	MR & RT	A2	65
Corbett		Ivey W.		Ann Lacy Lillard, etal	11	30	44	6:00 PM	11	13	44	2	14	45	16th Dist., LL 85, 320 A.	O/G/M/L	A2	67
Corbett				W. P. Fred G. Scott	1	31	45	12:00 M	11	13	44	2	13	45	16th Dist., LL 84, 47 A., etal	O/G/M/L	A2	53
Corbett				W. P. Fred G. Scott					11	13	44	2	14	45	16th Dist., LL 84, 47 A., etal, 1/2 undivided interest	MR & RT	A2	61
Corbett				T. R. Fred G. Scott	4	17	45	12:00 N	3	27	45	4	17	45	16th Dist., LL 10, 122 1/2 A	MR & RT	A2	141
Corbett		Lila (Mrs), etal		Sidney A. Stubbs					2	17	44	5	25	45	16th Dist., LL 10, 100 A.	O/G/M/L	A2	163
Corbett	Dowling, etal			Sidney A. Stubbs					2	17	44	5	25	45	16th Dist., LL 10, 100 A.	O/G/M/L	A2	163
Corbett				T. R. Gulf Oil Corporation	5	31	45	12:00 N	3	27	45	6	5	45	16th Dist., LL 10, 122 1/2 A.	O/G/M/L	A2	172
Corbett				S. W. J. L. Corbett	8	20	45	4:30 PM	8	20	45	8	20	45	16th Dist., LL 85, 112.35 A.	W/D	A2	271
Corbett				Sarra L. (Miss) Carl Hughes, etal	10	19	45	12:00 N	10	5	45	11	27	45	16th Dist., LL 85, 40 A.	W/D	A2	349
Corbett		Lamar		H. Langdale	12	7	45	12:00 N	12	4	45	12	26	45	16th Dist., LL 53, 164 A.	M/D	A2	363
Corbett		Lamar		Hercules Powder Company	3	29	46	12:00 N	3	21	46	4	15	46	16th Dist., LL 53, 164 A.	W/R	A2	437
Corbett	Allie Carter (Mrs)			R. C. Carter	9	11	46	12:00 N	9	7	46	9	11	46	11th Dist., LL 436, 150 A.	W/D	A2	488
Corbett	Dowling			H. Langdale	11	7	46	12:00 N	11	6	46	11	25	46	16th Dist., LL 10, 100 A.	M/D	A2	507
Corbett		Lilla Ireland, etal		Dowling Corbett	11	11	46	10:00 AM	11	6	46	12	23	46	16th Dist., LL 10, 100 A.	W/D	A2	526

GRANTOR FILING DOCKET AND GENERAL INDEX TO REALTY DEEDS AND MORTGAGES — Echols County, Ga.

REG. U. S. PAT. OFFICE *Chambers* County Indexes Since 1888 An Identifying Trade Mark

👉 **Locate Family Name by Front Index**

COTT FAMILY NAME INDEX NO. 6 © 1949
MADE BY THE COTT INDEX COMPANY, COLUMBUS, OHIO
SOLD BY JIM CLYBURN, INC., TITTON, GA.

(45)

GRANTORS FAMILY NAMES	GIVEN NAMES ABCDEFGHIJ	GIVEN NAMES KLMNO	GIVEN NAMES PQRSTUVWXYZ	GRANTEES	DATE OF FILING				DATE OF INSTRUMENT				DATE OF RECORD				LOCATION OF PROPERTY OR OTHER DESCRIPTION	KIND OF INST.	BOOK	PAGE
					Month	Day	Year	Hr. M.	Month	Day	Year	Month	Day	Year						
Corbett		Lamar		Lake Park Bank	12	13	46	9:00 AM	12	12	46	12	13	46	16th Dist., LL 45, 100 A.	M/D	A2	518		
Corbett	Anna (Mrs)			Jessie Padgett (Mrs)	12	21	46	10:00 AM	7	12	34	12	21	46	16th Dist., LL 83, 145 A.	D	A2	525		
Corbett			W. P.	H. Langdale	7	28	47	12:00 N	7	21	47	7	28	47	16th Dist., LL 84, 47 A.	M/D	A2	575		
Corbett		Katie Carter (Mrs), etal		Robert Lee Christian, Jr.	8	23	47	12:00 N	8	22	47	8	23	47	11th Dist., LL 345, 426 A., etal	W/D	A2	585		
Corbett			W. P.	Willie May Jacobs, (Mrs)	11	18	47	3:30 PM	11	4	47	11	19	47	16th Dist., LL 83, 12 A.	W/D	A3	14		
Corbett	Dowling			H. Langdale	3	6	48	12:00 N	3	3	48	3	6	48	16th Dist., LL 10, 100 A.	W/D	A3	60		
Corbett			Wynell Kinsey	H. Langdale	1	12	49	10:00 AM	1	11	49	1	28	49	16th Dist., LL 132, 101.1.A.	M/D	A3	255		
Corbett		Lamar		B. S. Carter	1	12	49	1:30 PM	1	7	49	1	13	49	16th Dist., LL 54, 100 A.	W/D	A3	235		
Corbett		J. L.		A. J. Strickland, Jr.	8	3	49	10:00 AM	8	3	49	8	4	49	16th Dist., LL 85, 112.35 A.	M/D	A3	295		
Corbett			Staten	A. J. Strickland, Jr.	9	3	49	6:00 PM	9	2	49	9	6	49	16th Dist., LL 84	M/D	A3	299		
Corbett	Flora Carter			Forest Carter					9	22	49	10	1	49	16th Dist., LL 38, 18 A.	W/D	A3	311		
Corbett		Lamar, etal		Quitman Production Credit Association	12	16	49	10:00 AM	12	13	49	12	24	49	16th Dist., LL 54, 70 A., etal	M/D	A3	332		
Corbett		Kizzie (Mrs), etal		Quitman Production Credit Association	12	16	49	10:00 AM	12	13	49	12	24	49	16th Dist., LL 54, 70 A., etal	M/D	A3	332		
Corbett	Dona (Mrs)			G. D. Deloach	9	14	50	10:00 AM	12	19	39	9	21	50	16th Dist., LL 48, 49, 270 A.	QCD	A3	377		
Corbett			S. W.	Quitman Production Credit Association	12	5	50	3:00 PM	11	21	50	12	13	50	16th Dist., LL 84, 100, 101, 450 A., Bill of sale	B/S	A3	422		
Corbett		Leslie		Quitman Production Credit Association	1	6	51	10:00 AM	1	3	51	1	15	51	16th Dist., LL 55, 56, 200 A.	M/D	A3	441		

GRANTOR FILING DOCKET AND GENERAL INDEX TO REALTY DEEDS AND MORTGAGES — Echols County, Ga.

(45)

REG. U. S. PAT. OFFICE *Chas. McCall* County Indexes Since 1888 An Identifying Trade Mark


👉 **Locate Family Name by Front Index**

COTT FAMILY NAME INDEX NO. 0 © 1949
MADE BY THE COTT INDEX COMPANY, COLUMBUS, OHIO
SOLD BY JIM CLYBURN, INC., TIFTON, GA.

GRANTORS FAMILY NAMES	GIVEN NAMES ABCDEFGHIJ	GIVEN NAMES KLMNO	GIVEN NAMES PQRSTUWXYZ	GRANTEES	DATE OF FILING				DATE OF INSTRUMENT			DATE OF RECORD			LOCATION OF PROPERTY OR OTHER DESCRIPTION	KIND OF INST.	BOOK	PAGE
					Month	Day	Year	Hr. M.	Month	Day	Year	Month	Day	Year				
Corbett		Lamar		Quitman Production Credit Association	1	6	51	10:00 AM	12	20	50	1	15	51	16th Dist., LL 54, 70 A., etal	M/D	A3	442
Corbett		Lamar		Quitman Production Credit Association	1	6	51	10:00 AM	12	20	50	1	15	51	16th Dist., LL 53, 54, 381 A.	M/D	A3	443
Corbett		J. L.		Quitman Production Credit Association	1	22	51	10:00 AM	1	18	51	1	29	51	16th Dist., LL 38, 240 A., Record Report	Record Report	A3	454
Corbett		Lamar		Quitman Production Credit Association	4	9	51	10:00 AM	4	7	51	4	2	51	Supplemental Bill of Sale	B/S	A3	483
Corbett	Flora Carter			The First National Bank	7	9	51	10:00 AM	7	7	51	7	11	51	16th Dist., LL 38, 240 A.	W/D	A3	516
Corbett		J. L.		Quitman Production Credit Association	7	28	51	10:00 AM	7	27	51	7	31	51	16th Dist., LL 38, 240 A.	B/S	A3	516
Corbett			Wynell Kinsey	The First National Bank of Valdosta	8	29	51	10:00 AM	8	28	51	8	31	51	16th Dist., LL 132, 50.55 A. etal	M/D	A3	557
Corbett		J. L., etal		Quitman Production Credit Association	10	18	51	10:00 AM	10	17	51	10	19	51	16th Dist., LL 84, 100, 101, 300 A.	M/D	A3	574
Corbett			S. W., etal	Quitman Production Credit Association	10	18	51	10:00 AM	10	17	51	10	19	51	16th Dist., LL 84, 100, 101, 300 A.	M/D	A3	574
Corbett			Ruth	Oscar Carter, etal	11	1	51	2:00 PM	11	10	50	11	1	51	11th Dist., LL 301, 298, 150 A.	W/D	A3	578
Corbett	Austin W.			Veda Corbett (Mrs)	11	10	51	10:00 AM	11	9	51	11	12	51	16th Dist., LL 37, 40 A., Known as "Old Hunter Place"	W/D	A3	581
Corbett		Maude Pittman (Mrs), etal		Veda Corbett Smith	11	10	51	10:00 AM	10	26	51	11	12	51	16th Dist., LL 55, 65 A.	W/D	A3	582
Corbett	Bryant W., etal			Veda Corbett Smith	11	10	51	10:00 AM	10	26	51	11	12	51	16th Dist., LL 55, 65 A.	W/D	A3	582
Corbett	Austin W., etal			Veda Corbett Smith	11	10	51	10:00 AM	10	26	51	11	12	51	16th Dist., LL 55, 65 A.	W/D	A3	582
Corbett	Ernest L., etal			Veda Corbett Smith	11	10	51	10:00 AM	10	26	51	11	12	51	16th Dist., LL 55, 65 A.	W/D	A3	582
Corbett		Maude Pittman (Mrs), etal		Austin W. Corbett	11	10	51	10:00 AM	10	18	51	11	12	51	16th Dist., LL 37, 40 A.	W/D	A3	583

GRANTOR FILING DOCKET AND GENERAL INDEX TO REALTY DEEDS AND MORTGAGES — Echols County, Ga.

REG. U. S. PAT. OFFICE *Chambers* County Indexes Since 1888 An Identifying Trade Mark

 **Locate Family Name by Front Index**

COTT FAMILY NAME INDEX NO. 0 © 1949
MADE BY THE COTT INDEX COMPANY, COLUMBUS, OHIO
SOLD BY JIM CLYBURN, INC., TIFTON, GA.

(45)

GRANTORS FAMILY NAMES	GIVEN NAMES ABCDEFGHIJ	GIVEN NAMES KLMNO	GIVEN NAMES PQRSTUVWXYZ	GRANTEES	DATE OF FILING				DATE OF INSTRUMENT			DATE OF RECORD			LOCATION OF PROPERTY OR OTHER DESCRIPTION	KIND OF INST.	BOOK	PAGE
					Month	Day	Year	Hr. M.	Month	Day	Year	Month	Day	Year				
Corbett	Bryant W., etal			Austin W. Corbett	11	10	51	10:00 AM	10	18	51	11	12	51	16th Dist., LL 37, 40 A.	W/D	A3	583
Corbett	Ernest L., etal			Austin W. Corbett	11	10	51	10:00 AM	10	18	51	11	12	51	16th Dist., LL 37, 40 A.	W/D	A3	583
Corbett		Lamar		Quitman Production Credit Association	1	11	52	10:00 AM	1	9	52	1	14	52	16th Dist., LL 55, 56, 84, 125 A., etal	B/S	A4	16
Corbett			Staten	J. L. Corbett, etal	10	14	52	10:00 AM	10	7	52	10	14	52	16th Dist., LL 84, 100, 101, 210 A.	W/D	A4	74
Corbett		J. L., etal		A. J. Strickland, Jr.	12	22	52	10:00 AM	12	20	52	12	22	52	16th Dist., LL 84, 100, 101, 210 A.	L/D	A4	101
Corbett	Flora Carter			A. J. Strickland, Jr.	12	22	52	10:00 AM	12	20	52	12	22	52	16th Dist., LL 84, 100, 101, 210 A.	L/D	A4	101
Corbett	Flora Carter			A. J. Strickland, Jr.	12	22	52	10:00 AM	12	20	52	12	22	52	16th Dist., LL 38, 240 A.	L/D	A4	102
Corbett			Selma(Mrs)	Country Johnston	2	14	53	9:00 AM	2	11	53	2	17	53	16th Dist., LL 145, 80 A.	Turp/L	A4	171
Corbett	Henry			Country Johnston	2	14	53	9:00 AM	2	11	53	2	17	53	16th Dist., LL 132, 245 A.	Turp/L	A4	173
Corbett	Hansel			H. Langdale	3	31	53	10:00 AM	3	28	53	4	10	53	16th Dist., LL 84, 100 A.	M/D	A4	217
Corbett			Staten W. (Estate)	Hansel Corbett	4	16	53	9:30 AM	3	23	53	4	29	53	16th Dist., LL 84, 100 A.	QCD	A4	224
Corbett			W. R., etal	Hansel Corbett	4	16	53	9:30 AM	3	23	53	4	29	53	16th Dist., LL 84, 100 A.	QCD	A4	224
Corbett		J. L., etal		Hansel Corbett	4	16	53	9:30 AM	3	23	53	4	29	53	16th Dist., LL 84, 100 A.	QCD	A4	224
Corbett		J. B., etal		Hansel Corbett	4	16	53	9:30 AM	3	23	53	4	29	53	16th Dist., LL 84, 100 A.	QCD	A4	224
Corbett			etal	Oswell	4	16	53	9:30 AM	3	23	53	4	29	53	16th Dist., LL 84, 100 A.	QCD	A4	224
Corbett	Flora Carter			Forrest Carter, etal	9	9	53	2:00 PM	9	9	53	9	10	53	16th Dist., LL 54, 50 A. Fee Simple Deed	Deed	A4	361

GRANTOR FILING DOCKET AND GENERAL INDEX TO REALTY DEEDS AND MORTGAGES — Echols County, Ga.

(45)

REG. U. S. PAT. OFFICE *Chambers* County Indexes Since 1888 An Identifying Trade Mark


👉 **Locate Family Name by Front Index**

COTT FAMILY NAME INDEX NO. 0 © 1949
MADE BY THE COTT INDEX COMPANY, COLUMBUS, OHIO
SOLD BY JIM CLEBURN, INC., TIFTON, GA.

GRANTORS FAMILY NAMES	GIVEN NAMES ABCDEFGHIJ	GIVEN NAMES KLMNO	GIVEN NAMES PQRSTUWXYZ	GRANTEES	DATE OF FILING				DATE OF INSTRUMENT			DATE OF RECORD			LOCATION OF PROPERTY OR OTHER DESCRIPTION	KIND OF INST.	BOOK	PAGE
					Month	Day	Year	Hr. M.	Month	Day	Year	Month	Day	Year				
Corbett	E. L. (Mrs),			H. Langdale	9	10	53	11:30 AM	8	19	53	9	10	53	16th Dist., LL 55, 75 A.	M/D	A4	365
Corbett			Wynelle Kinsey	H. Langdale	1	13	54	9:00 AM	1	12	54	1	19	54	16th Dist., LL 132, 50.55 A.	S/D	A4	452
Corbett		Lamar		Quitman Production Credit Association	2	5	54	3:00 PM	1	27	54	2	16	54	16th Dist., LL 55, 56, 84, 125 A., etal	L/D	A4	453
Corbett		J. L., etal		Quitman Production Credit Association	2	12	54	4:00 PM	2	8	54	2	17	54	16th Dist., LL 85, 112.35 A. LL 84, 100, 101, 210 A.	L/D	A4	454
Corbett	Flora C., (Mrs), etal			Quitman Production Credit Association	2	12	54	4:00 PM	2	8	54	2	17	54	16th Dist., LL 85, 112.35 A. LL 84, 100, 101, 210 A.	L/D	A4	454
Corbett		Maude (Mrs), etal		Bryant W. Corbett	2	17	54	1:00 PM	7	15	51	2	17	54	16th Dist., LL 55, 75 A.	W/D	A4	461
Corbett	Austin W., etal			Bryant W. Corbett	2	17	54	1:00 PM	7	15	51	2	17	54	16th Dist., LL 55, 75 A.	W/D	A4	461
Corbett	E. L., etal			Bryant W. Corbett	2	17	54	1:00 PM	7	15	51	2	17	54	16th Dist., LL 55, 75 A.	W/D	A4	461
Corbett	Bryant W., etal			Maude Corbett (Mrs)	2	17	54	1:30 PM	7	15	51	2	17	54	16th Dist., LL 55, 75 A.	W/D	A4	462
Corbett	Austin W., etal			Maude Corbett (Mrs)	2	17	54	1:30 PM	7	15	51	2	17	54	16th Dist., LL 55, 75 A.	W/D	A4	462
Corbett	E. L., etal			Maude Corbett (Mrs)	2	17	54	1:30 PM	7	15	51	2	17	54	16th Dist., LL 55, 75 A.	W/D	A4	462
Corbett	Bryant W.			Quitman Production Credit Association	2	23	54	4:00 PM	2	19	54	3	3	54	16th Dist., LL 55, 75 A.	S/D	A4	459
Corbett		J. L., etal		Lewis E. Corbett	8	26	54	8:00 AM	8	17	54	10	8	54	16th Dist., LL 84, 100, 101, 210 A.	W/D	5	21
Corbett	Flora Carter			Lewis E. Corbett	8	26	54	8:00 AM	8	17	54	10	8	54	16th Dist., LL 84, 100, 101, 210 A.	W/D	5	21
Corbett			Wynell Kinsey	H. Langdale	1	8	55	8:00 AM	1	7	55	1	17	55	16th Dist., LL 132, 50.55 A.	W/D	5	121
Corbett	Hansel			James H. Rackley, etal	1	10	55	11:00 AM	1	7	55	1	10	55	16th Dist., LL 84, 100 A.	W/D	5	34

GRANTOR FILING DOCKET AND GENERAL INDEX TO REALTY DEEDS AND MORTGAGES — Echols County, Ga.

REG. U. S. PAT. OFFICE *Chambers* County Indexes Since 1880 An Identifying Trade Mark

 **Locate Family Name by Front Index**

COTT FAMILY NAME INDEX NO. 0 © 1949
MADE BY THE COTT INDEX COMPANY, COLUMBUS, OHIO
SOLD BY JIM CLYBURN, INC., TIFTON, GA.

(45)

GRANTORS FAMILY NAMES	GIVEN NAMES ABCDEFGHIJ	GIVEN NAMES KLMNO	GIVEN NAMES PQRSTUWXYZ	GRANTEES	DATE OF FILING				DATE OF INSTRUMENT			DATE OF RECORD			LOCATION OF PROPERTY OR OTHER DESCRIPTION	KIND OF INST.	BOOK	PAGE
					Month	Day	Year	Hr. M.	Month	Day	Year	Month	Day	Year				
Corbett		Lamar		Quitman Production Credit Association	1	12	55	4:00 PM	1	10	55	1	13	55	16th Dist., LL 55, 56, 84, 125 A., etal	S/D	5	119
Corbett			Staten W.	Norma Hughes (Mrs)	8	11	55	10:00 AM	9	8	44	8	13	55	16th Dist., LL 54, 40 A.	W/D	5	58
Corbett	E. L.			E. L. Corbett (Mrs)	8	13	55	10:00 AM	7	15	51	8	13	55	16th Dist., LL 55, 75 A.	W/D	5	59
Corbett	Flora Carter			H. Langdale	8	23	54		8	18	54	10	11	54	16th Dist., LL 38, 240 A.	S/D	5	61
Corbett	E. L. (Mrs)			H. Langdale	8	31	55	8:00 AM	8	30	55	9	1	55	16th Dist., LL 55, 75 A.	S/D	5	189
Corbett			Wynell Kinsey	H. Langdale	8	31	55	8:00 AM	8	30	55	9	1	55	16th Dist., LL 132, 50.55 A.	S/D	5	190
Corbett		Lamar		H. Langdale	9	17	54	8:00 AM	8	27	54	10	11	54	16th Dist., LL 53, 164 A.	S/D	5	66
Corbett	Flora (Mrs), etal			Charles E. Stewart	9	28	55	4:00 PM				10	17	55	16th Dist., LL 38, 240 A.	M/D	5	219
Corbett		J. L., etal		Charles E. Stewart	9	28	55	4:00 PM				10	17	55	16th Dist., LL 38, 240 A.	M/D	5	219
Corbett	E. L.			Georgia Fertilizer Co.	10	6	55	8:00 AM	10	5	55	10	17	55	16th Dist., LL 55, 75 A.	L/D	5	221
Corbett	Bryant W.			Echols County	1	25	56	8:00 AM	12	6	55	2	9	56	Project #PR2093-B	R/WD	5	300
Corbett		Lamar		Echols County	1	25	56	8:00 AM	11	3	55	2	9	56	Project #PR2093-B	R/WD	5	304
Corbett			Wynelle Kinsey	Georgia Fertilizer Co.	1	27	56	8:00 AM	1	26	56	2	7	56	16th Dist., LL 132, 50.55 A.	S/D	5	295
Corbett	Bryant W.			Charles E. Stewart	5	7	56	8:00 AM	5	5	55	5	7	56	16th Dist., LL 55, 75 A.	S/D	5	369
Corbett	Bryant W.			Maude Corbett Westberry (Mrs)	5	7	56	8:00 AM	5	5	56	5	12	56	16th Dist., LL 55, 75 A.	S/D	5	374
Corbett	Flora Carter (Mrs)			Walter Deloach	10	12	56	9:00 AM	9	12	56	10	16	56	16th Dist., LL 38, 220 A.	W/D	5	469

GRANTOR FILING DOCKET AND GENERAL INDEX TO REALTY DEEDS AND MORTGAGES — Echols County, Ga.

(45)

REG. U. S. PAT. OFFICE *Chambers* County Indexes Since 1889 An Identifying Trade Mark

👉 **Locate Family Name by Front Index**

COTT FAMILY NAME INDEX NO. 6 © 1949
MADE BY THE COTT INDEX COMPANY, COLUMBUS, OHIO
SOLD BY JIM CLYBURN, INC., TIFTON, GA.

GRANTORS FAMILY NAMES	GIVEN NAMES ABCDEFGHIJ	GIVEN NAMES KLMNO	GIVEN NAMES PQRSTUWXYZ	GRANTEES	DATE OF FILING				DATE OF INSTRUMENT			DATE OF RECORD			LOCATION OF PROPERTY OR OTHER DESCRIPTION	KIND OF INST.	BOOK	PAGE
					Month	Day	Year	Hr. M.	Month	Day	Year	Month	Day	Year				
Corbett		(Mrs)	Selma Mattie	Johnston and Johnston	11	26	56	8:00 AM	11	14	56	11	29	56	16th Dist., LL 132, 131, 146, 145, 509.5 A. with Assign.	L/Agr	5	480
Corbett		J. L., etal		R. G. Dickerson, Jr.	2	4	57	9:00 AM	2	1	57	2	5	57	16th Dist., LL 85, 112.35 A., etal	L/D	5	519
Corbett		Jesse, Jr., etal		R. G. Dickerson, Jr.	2	4	57	9:00 AM	2	1	57	2	5	57	16th Dist., LL 85, 112.35 A., etal	L/D	5	519
Corbett		Louis E., etal		R. G. Dickerson, Jr.	2	4	57	9:00 AM	2	1	57	2	5	57	16th Dist., LL 85, 112.35 A., etal	L/D	5	519
Corbett		Lamar		Quitman Production Credit Association	2	11	57	9:00 AM	2	8	57	2	11	57	16th Dist., LL 54, 70 A.	S/D	5	527
Corbett		Lamar		Fred Carter	2	12	57	9:00 AM	2	1	57	2	14	57	16th Dist., LL 53, 164 A. "Lige Carter Old Home Place"	L/D	5	530
Corbett		Lamar		Fred Carter	2	12	57	9:00 AM	2	2	57	2	14	57	16th Dist., LL 54, 40 A., LL 85, 40 A.	L/D	5	532
Corbett	Bryant W.			The First National Bank of Valdosta	2	21	57	9:00 AM	2	16	57	2	21	57	16th Dist., LL 55, 75 A.	M/D	5	535
Corbett		Lamar		Naval Stores Suppliers, Incorporated	9	25	57	9:00 AM	9	24	57	9	25	57	16th Dist., LL 53, 164 A., LL 54, 147 A., etal	M/D	6	329
Corbett	Dan			The Langdale Company	2	24	58	9:00 AM	2	21	58	2	24	58	16th Dist., LL 53, 164 A., LL 54, 147 A., etal	S/D	6	437
Corbett	Bryant W.			H. Langdale	8	21	58	9:00 AM	8	20	58	8	22	58	16th Dist., LL 55, 75 A.	M/D	6	495
Corbett	E. L. (Mr & Mrs)			The First National Bank of Valdosta	12	5	58	8:30 AM	12	2	58	12	8	58	16th Dist., LL 55, 75 A.	M/D	6	565
Corbett		Lamar		Quitman Production Credit Association	8	24	59	9:00 AM	8	21	59	8	24	59	16th Dist., LL 54, 70 A.	S/D	7	113
Corbett		Ruby Culpepper		Cordie Culpepper Register (Mrs)	12	28	59	9:30 AM	5		59	12	28	59	16th Dist., LL 99, 100, 131, 185 A., 1/10th undivided int.	W/D	7	200
Corbett	E. L. (Mr & Mrs)			The First National Bank of Valdosta	1	8	60	8:30 AM	1	4	60	1	8	60	16th Dist., LL 55, 75 A.	W/D	7	205
Corbett		I. W.		Norma M. Hughes	7	7	60	9:30 AM	7	6	60	7	7	60	16th Dist., 11 85, 100 A.	W/D	7	263

GRANTOR FILING DOCKET AND GENERAL INDEX TO REALTY DEEDS AND MORTGAGES — Echols County, Ga.

REG. U. S. PAT. OFFICE *Chambers* County Indexes Since 1888 An Identifying Trade Mark

Locate Family Name by Front Index

COTT FAMILY NAME INDEX NO. 8 © 1949
MADE BY THE COTT INDEX COMPANY, COLUMBUS, OHIO
SOLD BY JIM CLYBURN, INC., TIFTON, GA.

(45)

GRANTORS FAMILY NAMES	GIVEN NAMES ABCDEFGHIJ	GIVEN NAMES KLMNO	GIVEN NAMES PQRSTUWXYZ	GRANTEES	DATE OF FILING				DATE OF INSTRUMENT			DATE OF RECORD			LOCATION OF PROPERTY OR OTHER DESCRIPTION	KIND OF INST.	BOOK	PAGE
					Month	Day	Year	Hr. M.	Month	Day	Year	Month	Day	Year				
Corbett	Faye			Ray Carter	8	26	60	8:30 AM	7	11	60	8	26	60	12th Dist., LL 56, 171.5 A.	W/D	7	287
Corbett	E. L. (Mrs)			The First National Bank of Valdosta	8	30	60	9:45 AM	8	29	60	8	30	60	16th Dist., LL 55, 75 A.	S/D	7	288
Corbett		Leslie		Georgia Power and Light Company	2	7	61	2:30 aM	2	25	37	2	10	61	Right-of-way for lines etc.	R/W Ease	7	389
Corbett		Jesse, Jr.		Louis E. Corbett	2	15	61	2:20 PM	2	7	61	2	15	61	16th Dist., LL 84, 8 A. "Staten Corbett Home Place"	W/D	7	411
Corbett		Louis E.		James W. Corbett	5	2	61	10:50 AM	4	14	61	5	2	61	16th Dist., LL 100	W/D	7	442
Corbett		Lamar		Quitman Production Credit Association	10	25	61	8:30 AM	10	24	61	10	27	61	16th Dist. LL 54, 70 A.	S/D	7	517
Corbett			etal Oswald A.	Institute for Essential Housing, Inc.	10	26	61	8:30 AM	10	12	61	10	30	61	16th Dist., LL 56, 1 A.	S/D	7	519
Corbett			Jessie Mae, etal	Institute for Essential Housing, Inc.	10	26	61	8:30 AM	10	12	61	10	30	61	16th Dist., LL 56, 1 A.	S/D	7	519
Corbett	Bryant			Echols County	11	6	61	9:15 AM	8	14	61	11	15	61	Project #PR4200	R/WD	7	524
Corbett			Wynell Kinsey	Peck Timber Sales Company, etal	11	26	62	8:30 AM	11	17	62	11	27	62	16th Dist., LL 132, 110 A.	T/L	8	129
Corbett			Wynell Kinsey	Austin W. Corbett, etal	11	30	62	8:45 AM	11	12	62	12	4	62	16th Dist., LL 132	W/D	8	128
Corbett	Austin W. & Wynell K.			Lee Quality Homes Corporation	11	30	62	8:45 AM	11	14	62	12	4	62	16th Dist., LL 132	S/D	8	128
Corbett			etal Wynell Kinsey	Stoten D. Kinsey	12	17	62	8:30 AM	12	17	62	12	17	62	16th Dist., LL 132, 161.93 A.	QCD	8	141
Corbett			etal Wynell Kinsey	Henry H. Kinsey	12	17	62	8:30 AM	12	17	62	12	17	62	16th Dist., LL 132, 1 A.	QCD	8	141
Corbett		Lamar		Naval Stores Suppliers, Incorporated	1	29	63	8:40 AM	1	29	63	1	29	63	16th Dist., LL 55, 56, 84, 120 A.	S/D	8	162
Corbett	H. F. (Mrs)			Thomas E. Carter	2	1	63	8:50 AM	1	31	63	2	1	63	16th Dist., LL 131, 132, 37.67 A.	W/D	8	163

GRANTOR FILING DOCKET AND GENERAL INDEX TO REALTY DEEDS AND MORTGAGES — Echols County, Ga.

(45)

REG. U. S. PAT. OFFICE *Chas McColl* County Indexes Since 1888 An Identifying Trade Mark

👉 **Locate Family Name by Front Index**

COTT FAMILY NAME INDEX NO. 0 © 1949
MADE BY THE COTT INDEX COMPANY, COLUMBUS, OHIO
SOLD BY JIM CLEVELAND, INC., TIFTON, GA.

GRANTORS FAMILY NAMES	GIVEN NAMES ABCDEFGHIJ	GIVEN NAMES KLMNO	GIVEN NAMES PQRSTUWXYZ	GRANTEES	DATE OF FILING				DATE OF INSTRUMENT			DATE OF RECORD			LOCATION OF PROPERTY OR OTHER DESCRIPTION	KIND OF INST.	BOOK	PAGE
					Month	Day	Year	Hr. M.	Month	Day	Year	Month	Day	Year				
Corbett	E. J. (Mrs)			Lamar Corbett	2	1	63	11:30 AM	2	1	63	2	4	63	16th Dist., LL 55, 56, 84, 120 A.	W/D	8	164
Corbett		Lamar		Quitman Production Credit Association	12	11	63	8:30 AM	12	10	63	12	11	63	16th Dist., LL 54, 70 A.	S/D	8	355
Corbett		J. L.		Norma M. Hughes	1	7	64	11:10 AM	1	7	64				16th Dist., LL 85	Agr	8	365
Corbett		Ivey W. (Estate), etal		Louis E. Corbett	1	8	64	10:25 AM	1	7	64	1	8	64	16th Dist., LL 85, 20 A., etal	Adm/D	8	366
Corbett		Louis		Jesse Corbett, Jr.	1	8	64	10:25 AM	1	7	64	1	9	64	16th Dist., LL 85, 20 A., etal	W/D	8	367
Corbett		Louis E.		Julie A. Dickerson, (Mrs)	1	9	64	8:30 AM	1	7	64	1	9	64	16th Dist., LL 85, 20 A., etal	L/D	8	368
Corbett		Lamar		W. A. Hiers, etal	1	29	64	11:00 AM	1	20	64	1	29	64	16th Dist., 1 A.	W/D	8	375
Corbett		Maude Pittman (Mrs), etal		Oveda Corbett Smith	4	28	64	9:45 AM	4	24	64	4	28	64	16th Dist., LL 55, 65 A., "A. J. Corbett Place"	W/D Corr	8	427
Corbett	Bryant W., etal			Oveda Corbett Smith	4	28	64	9:45 AM	4	24	64	4	28	64	16th Dist., LL 55, 65 A. "A. J. Corbett Place "	W/D Corr	8	427
Corbett	Austin W., etal			Oveda Corbett Smith	4	28	64	9:45 AM	4	24	64	4	28	64	16th Dist., LL 55, 65 A. "A. J. Corbett Place"	W/D Corr	8	427
Corbett	Earnest L., etal			Oveda Corbett Smith	4	28	64	9:45 AM	4	24	64	4	28	64	16th Dist., LL 55, 65 A. "A. J. Corbett Place"	W/D Corr	8	427
Corbett	Dan			Oveda Smith	4	28	64	9:45 AM	4	24	64	4	28	64	16th Dist., LL 55, 65 A.	Affid	8	428
Corbett			Wynell	Hercules Powder Company	4	29	64	8:50 AM	4	10	64	4	30	64	16th Dist., LL 132, 110 A.	W/L	8	432
Corbett		(Mrs)	Wynell Kinsey	H. Langdale	9	1	64	10:45 AM	1	22	64	9	2	64	16th Dist., LL 132, 107.07 A.	S/D	8	480
Corbett	Bryant W.			Farmer's Home Administration	11	9	64	8:30 AM	11	6	64	11	11	64	16th Dist., LL 55, 75 A.	S/D	8	527
Corbett	Bryant			Echols County	6	7	65	11:45 AM	2	18	65	6	7	65	Project #PR5302 LL 56	R/WD	9	55

GRANTOR FILING DOCKET AND GENERAL INDEX TO REALTY DEEDS AND MORTGAGES — Echols County, Ga.

REG. U. S. PAT. OFFICE *Chas. McCall* County Indexes Since 1888 An Identifying Trade Mark

Locate Family Name by Front Index

COTT FAMILY NAME INDEX NO. 6 © 1949
MADE BY THE COTT INDEX COMPANY, COLUMBUS, OHIO
SOLD BY JIM CLYBURN, INC., TIFTON, GA.

(45)

GRANTORS FAMILY NAMES	GIVEN NAMES ABCDEFGHIJ	GIVEN NAMES KLMNO	GIVEN NAMES PQRSTUWXYZ	GRANTEES	DATE OF FILING				DATE OF INSTRUMENT			DATE OF RECORD			LOCATION OF PROPERTY OR OTHER DESCRIPTION	KIND OF INST.	BOOK	PAGE
					Month	Day	Year	Hr. M.	Month	Day	Year	Month	Day	Year				
Corbett				Echols County	6	7	65	11:45 AM	2	11	65	6	7	65	Project #PR5302	R/WD	9	57
Corbett	Austin W. & Wynell K.			Farmer's Home Administration	11	29	65	2:05 PM	11	29	65	12	3	65	11th Dist., LL 132, 107.7 A.	S/D	9	201
Corbett	Austin W. & Wynell K.			Farmer's Home Administration	11	29	65	2:05 PM	11	2	65	12	3	65	11th Dist., LL 132, 107.7 A.	S/D	9	205
Corbett		J. L.		Georgia Developmental Authority	1	11	66	9:00 AM	1	10	66	1	12	66	16th Dist., LL 85	S/D	9	220
Corbett	Bryant			Quitman Production Credit Association	1	18	66	8:50 AM	1	17	66	1	18	66	16th Dist., LL 55, 75 A., etal	S/D	9	164
Corbett		Lamar		Quitman Production Credit Association	3	8	66	8:40 AM	3	7	66	3	8	66	16th Dist., LL 54, 70 A.	S/D	9	259
Corbett			Warren P. etal (Estate)	Willie Mae Jacobs	3	10	66	11:40 AM	2	11	66	3	10	66	16th Dist., LL 84	Exe/D	9	261
Corbett		Lois, etal		Wilma Padgett	8	8	66	9:00 AM			66	8	10	66	16th Dist., LL 102, 90 A.	W/D	9	323
Corbett	Charles W.			The First State Bank	8	22	66	9:10 AM	8	15	66	8	28	66	16th Dist., LL 55, 1 A.	L/D	9	345
Corbett	E. L. (Mrs)			The First National Bank of Valdosta	8	14	67	9:20 AM	8	8	67	8	14	67	16th Dist., LL 55, 75 A.	W/D	9	491
Corbett		Lamar (Dan)		D. B. Daniels, etal	11	29	67	8:35 AM	11	28	67	11	29	67	16th Dist., LL 53, 164 A.	W/D	10	28
Corbett		Lamar		The Citizens and Southern National Bank	12	27	67	11:15 AM	12	14	67	1	3	68	16th Dist., LL 54, 147 A.	L/D	10	35
Corbett	Chester			Julie A. Dickerson (Mrs)	7	17	68	9:15 AM	7	12	68	7	19	68	16th Dist., LL 85	S/D	10	109
Corbett		Louis E., etal		Chester Corbett	7	23	68	10:15 AM	7	5	68	7	25	68	16th Dist., LL 85, 1 A.	W/D	10	110
Corbett		Lamar		Quitman Production Credit Association	8	30	68	8:30 AM	8	29	68	8	30	68	16th Dist., LL 54, 70 A.	S/D	10	123
Corbett		Lamar		E. W. Tullis	10	1	68	8:35 AM	9	27	68	10	3	68	16th Dist., LL 54, 147 A., etal	L/D	10	145

GRANTOR FILING DOCKET AND GENERAL INDEX TO REALTY DEEDS AND MORTGAGES — Echols County, Ga.

(45)

REG. U. S. PAT. OFFICE *Chas. McCulloch* County Indexes Since 1888 An Identifying Trade Mark

👉 **Locate Family Name by Front Index**

COTT FAMILY NAME INDEX NO. 0 © 1949
MADE BY THE COTT INDEX COMPANY, COLUMBUS, OHIO
SOLD BY JIM CLYBURN, INC., TIFTON, GA.

GRANTORS FAMILY NAMES	GIVEN NAMES ABCDEFGHIJ	GIVEN NAMES KLMNO	GIVEN NAMES PQRSTUWXYZ	GRANTEES	DATE OF FILING				DATE OF INSTRUMENT			DATE OF RECORD			LOCATION OF PROPERTY OR OTHER DESCRIPTION	KIND OF INST.	BOOK	PAGE
					Month	Day	Year	Hr. M.	Month	Day	Year	Month	Day	Year				
Corbett	Bryant, etal			Lois Corbett, etal	10	26	68	9:25 AM	10	26	68	10	29	68	Division of personal property	Agr	10	169
Corbett		Lois, etal		Bryant Corbett	10	26	68	9:25 AM	10	26	68	10	29	68	Division of personal property	Agr	10	169
Corbett	Bryant			Quitman Production Credit Association	1	10	69	8:35 AM	1	9	69	1	10	69	16th Dist., LL 55, 75 A., etal	S/D	10	217
Corbett	Austin W. & Wynell K			Quitman Production Credit Association	2	4	69	8:40 AM	1	24	69	2	4	69	16th Dist., LL 132, 107.7 A.	S/D	10	229
Corbett		Louis E.		Georgia Fertilizer Co.	2	17	69	8:30 AM	2	14	69	2	18	69	16th Dist., LL 84, 100, 101, 210 A.	L/D	10	237
Corbett		Louis E., etal		Vergil Lavoughn Wheeler	5	20	69	9:00 AM	5	1	69	5	20	69	16th Dist., LL 85, 6 A.	W/D	10	282
Corbett		Jesse, Jr., etal		Vergil Lavoughn Wheeler	5	20	69	9:00 AM	5	1	69	5	20	69	16th Dist., LL 85, 6 A.	W/D	10	282
Corbett		J. L.		Quitman Production Credit Association	9	4	69	8:30 AM	9	2	69	9	4	69	16th Dist., LL 85, 112.35 A.	S/D	10	341
Corbett		Louis E.		Quitman Production Credit Association	9	25	69	8:45 AM	9	22	69	9	25	69	16th Dist., LL 84, 100, 101, 210 A.	S/D	10	342
Corbett	Carrie Pearl (Mrs)			Floyd Corbett	9	26	69	8:25 AM	9	24	69	9	26	69	16th Dist., LL 131, 40 A.	D/G	10	350
Corbett		Lamar		Quitman Production Credit Association	10	17	69	3:10 PM	10	9	69	10	20	69	16th Dist., LL 54, 70 A., etal	S/D	10	371
Corbett		Lamar		Quitman Production Credit Association	10	17	69	3:10 PM	10	9	69	10	20	69	16th Dist., LL 54, 40 A., etal	S/D	10	372
Corbett		Lamar		Quitman Production Credit Association	10	27	69	8:45 AM	10	24	69	10	27	69	16th Dist., LL 54, 70 A., etal	S/D	10	373
Corbett		Lamar		Quitman Production Credit Association	10	27	69	8:45 AM	10	24	69	10	27	69	16th Dist., LL 54, 40 A., etal	S/D	10	374
Corbett			Terry A. & Dorothy S.	Farmer's Home Administration	11	14	69	3:00 PM	11	14	65	11	18	69	11th Dist., LL 436, 1 A.	S/D	10	385
Corbett	Charles W.			Farmer's Home Administration	7	21	70	8:30 AM	7	20	70	7	21	70	16th Dist., LL 55, 1 A.	S/D	10	521

GRANTOR FILING DOCKET AND GENERAL INDEX TO REALTY DEEDS AND MORTGAGES — Echols County, Ga.

REG. U. S. PAT. OFFICE *Charm City* County Indexes Since 1888 An Identifying Trade Mark

👉 **Locate Family Name by Front Index**

COTT FAMILY NAME INDEX NO. 0 © 1949
MADE BY THE COTT INDEX COMPANY, COLUMBUS, OHIO
SOLD BY JIM CLYBURN, INC., TIFTON, GA.

(45)

GRANTORS FAMILY NAMES	GIVEN NAMES ABCDEFGHIJ	GIVEN NAMES KLMNO	GIVEN NAMES PQRSTUVWXYZ	GRANTEES	DATE OF FILING				DATE OF INSTRUMENT			DATE OF RECORD			LOCATION OF PROPERTY OR OTHER DESCRIPTION	KIND OF INST.	BOOK	PAGE
					Month	Day	Year	Hr. M.	Month	Day	Year	Month	Day	Year				
Corbett	David			The Citizens and Southern National Bank	9	15	70	10:12 AM	9	14	70	9	16	70	16th Dist., LL 54, 1 A.	S/D	11	3
Corbett		Louis E.		Quitman Production Credit Association	10	7	70	8:40 AM	9	29	70	10	8	70	16th Dist., LL 84, 100, 101, 210 A.	S/D	11	29
Corbett			Tommy E.	W. D. Price, etal	10	14	70	2:05 PM	10	1	70	10	16	70	16th Dist., LL 50, Staten's Subdivision L. 7	W/D	11	36
Corbett	Diane C. & Ellis T.			Fred Carter	5	18	71	10:30 AM	5	17	71	5	19	71	11th Dist., LL 301, 2 A.	L/D	11	249
Corbett		James W.		First State Bank	6	11	71	8:30 AM	6	10	71	6	11	71	16th Dist., LL 100, "Polecat Place"	S/D	11	257
Corbett	Bobby W.			Quitman Production Credit Association	9	3	71	2:15 PM	9	2	71	9	3	71	16th Dist., LL 55, 75 A.	S/D	11	294
Corbett	Bryant W.			Bobby W. Corbett	9	3	71	2:15 PM	8	3	71	9	7	71	16th Dist., LL 55, 75 A.	W/D	11	302
Corbett	Bryant			Quitman Production Credit Association	1	12	72	8:30 AM	1	10	72	1	12	72	16th Dist., LL 55, 75 A.	S/D	11	367
Corbett	Bryant W.			Tommy Corbett	1	14	72	10:00 AM	12	27	71	1	14	72	16th Dist., LL 55	WD/G	11	366
Corbett	Austin W. & Wynell K.			Quitman Production Credit Association	2	7	72	8:30 AM	1	28	72	2	7	72	16th Dist., LL 132, 107.7 A.	S/D	11	397
Corbett	Carrie Pearl (Mrs)			Veda Pearl Corbett Harris	7	21	72	9:35 AM	7	21	72	7	21	72	16th Dist., LL 131, 40 A., Division of estate 5 A. each	W/D	12	5
Corbett	Bryant W.			Tommy Corbett	7	28	72	9:15 AM	7	10	72	7	28	72	16th Dist., LL 55, 1/4th A. Deed of Correction	W/D	12	10
Corbett			Tommy E.	The Citizens and Southern National Bank	8	9	72	8:40 AM	8	4	72	8	9	72	16th Dist., LL 55, 1/4th A.	S/D	12	17
Corbett		J. L.		Quitman Production Credit Association	8	12	72	9:30 AM	8	11	72	8	12	72	16th Dist., LL 85, 112.35 A.	S/D	12	20
Corbett	Carrie Pearl			Floyd F. Corbett	9	25	72	8:40 AM	9	22	72	9	25	72	16th Dist., LL 131, 40 A.	WD/G	12	95
Corbett			Staten William	Floyd F. Corbett	10	26	72	8:40 AM	10	16	72	10	26	72	16th Dist., LL 131, 40 A.	QCD	12	130

GRANTOR FILING DOCKET AND GENERAL INDEX TO REALTY DEEDS AND MORTGAGES — Echols County, Ga.

REG. U. S. PAT. OFFICE *Chas. McCall* County Indexes Since 1888 An Identifying Trade Mark

Locate Family Name by Front Index

COTT FAMILY NAME INDEX NO. 0 © 1949
MADE BY THE COTT INDEX COMPANY, COLUMBUS, OHIO
SOLD BY JIM CLYBURN, INC., TIFTON, GA.

(45)

GRANTORS FAMILY NAMES	GIVEN NAMES ABCDEFGHIJ	GIVEN NAMES KLMNO	GIVEN NAMES PQRSTUVWXYZ	GRANTEES	DATE OF FILING				DATE OF INSTRUMENT				DATE OF RECORD				LOCATION OF PROPERTY OR OTHER DESCRIPTION	KIND OF INST.	BOOK	PAGE
					Month	Day	Year	Hr. M.	Month	Day	Year	Month	Day	Year						
Corbett	Bryant			Quitman Production Credit Association	1	20	75	8:30 AM	1	13	75	1	20	75	16th Dist., LL 55, 75 A.	S/D	14	239		
Corbett	David			Quitman Production Credit Association	2	17	75	8:30 AM	2	6	75	2	18	75	16th Dist., LL 54, 1 A.	S/D	14	258		
Corbett	E. L. (Mrs)			The First National Bank	2	20	75	8:40 AM	2	19	75	2	20	75	16th Dist., LL 55, 75 A.	L/D	14	260		
Corbett		Louis E.		Louis E. Corbett	3	4	75	11:00 AM	2	28	75	3	4	75	16th Dist., LL 50, 6 A. Authority to execute deed	Affid	14	273		
Corbett			Tommy E.	Bryant W. Corbett	10	1	75	10:45 AM	10	1	75	10	1	75	16th Dist., LL 55, 1/4 A.	S/D	14	687		
Corbett	E. L. (Mrs)			The First National Bank	12	11	75	8:40 AM	12	5	75	12	11	75	16th Dist., LL 55, 75 A.	L/D	15	165		
Corbett	Bryant, etal			Quitman Production Credit Association	12	17	75	8:35 AM	12	1	75	12	17	75	16th Dist., LL 55, 75 A.	S/D	15	175		
Corbett			Tommy, etal	Quitman Production Credit Association	12	17	75	8:35 AM	12	1	75	12	17	75	16th Dist., LL 55, 75 A.	S/D	15	175		
Corbett	David			The Federal Land Bank of Columbia	3	29	76	3:15 PM	3	24	76	3	29	76	16th Dist., LL 54, 262.21 A., etal	S/D	15	337		
Corbett	Bobby W. & Pauline P.			Federal Employees Credit Union	5	27	76	8:40 AM	5		76	5	27	76	16th Dist., LL 56, 1 A.	S/D	15	373		
Corbett		Louis E.		Quitman Production Credit Association	10	20	76	8:45 AM	10	8	76	10	20	76	16th Dist., LL 84, 100, 101, 210 A.	S/D	15	647		
Corbett	E. L. (Mrs)			The First State Bank	11	23	76	2:30 PM	11	12	76	11	24	76	16th Dist., LL 55, 75 A.	L/D	15	680		
Corbett	Floyd F.			Lloyd S. Corbett	1	11	77	4:30 PM	1	10	77	1	11	77	16th Dist.,	QCD	16	90		
Corbett	David			The Park Avenue Bank	3	3	77	2:31 PM	2	25	77	3	3	77	16th Dist., LL 83, 12 A., 12th Dist., LL 83, 20 A.,	L/D	16	171		
Corbett		J. L.		Frank P. O'Brien, etal	3	22	77	2:25 PM	1	29	77	3	22	77	16th Dist., LL 85, 1 A.	W/D	16	186		
Corbett		Lloyd S.		Daisy A. Corbett	4	29	77	3:25 PM	4	29	77	4	29	77	16th Dist., LL 131, 4.347 A.	QCD	16	307		

GRANTOR FILING DOCKET AND GENERAL INDEX TO REALTY DEEDS AND MORTGAGES — Echols County, Ga.

(45)

REG. U. S. PAT. OFFICE *Chas. McCall* County Indexes Since 1888 An Identifying Trade Mark

Locate Family Name by Front Index

COTT FAMILY NAME INDEX NO. 0 © 1949
MADE BY THE COTT INDEX COMPANY, COLUMBUS, OHIO
SOLD BY JIM CLEBURN, INC., TIFTON, GA.

GRANTORS FAMILY NAMES	GIVEN NAMES ABCDEFGHIJ	GIVEN NAMES KLMNO	GIVEN NAMES PQRSTUVWXYZ	GRANTEES	DATE OF FILING				DATE OF INSTRUMENT			DATE OF RECORD			LOCATION OF PROPERTY OR OTHER DESCRIPTION	KIND OF INST.	BOOK	PAGE
					Month	Day	Year	Hr. M.	Month	Day	Year	Month	Day	Year				
Corbett	Carrie Pearl			Lloyd S. Corbett	4	29	77	3:27 PM	4	28	77	4	29	77	16th Dist., LL 131, 4.347 A.	QCD	16	308
Corbett	Floyd F.			Lloyd S. Corbett	4	29	77	3:30 PM	4	28	77	4	29	77	16th Dist., LL 131, 4.347 A.	QCD	16	310
Corbett		Lloyd S. & Daisy A.		The Federal Land Bank of Columbia	4	29	77	3:31 PM	4	28	77	4	29	77	16th Dist., LL 131, 4.347 A.	S/D	16	312
Corbett	Carrie P.			Floyd F. Corbett	5	26	77	2:45 PM	4	25	77	5	26	77	16th Dist., LL 131, 1.011 A.	QCD	16	337
Corbett	Floyd F.			Erna H. Corbett (Mrs)	5	26	77	3:47 PM	5	25	77	5	26	77	16th Dist., LL 131, 1.011 A.	QCD	16	339
Corbett	Bryant			Quitman Production Credit Association	11	28	77	3:25 PM	11	16	77	11	28	77	16th Dist., LL 55, 75 A.	S/D	16	591
Corbett	David A.			Small Business Administration	12	14	77	3:47 PM	12	12	77	12	14	77	16th Dist., LL 54, 262.21 A., LL 85, 53.46 A.	S/D	17	13
Corbett			Tommy E. & Sharon K.	The Citizens and Southern National Bank	12	16	77	3:00 PM	12	5	77	12	16	77	16th Dist., LL 56, 1.1 A.	S/D	17	16
Corbett		Louis E.		Small Business Administration	2	9	78	4:47 PM	1	20	78	2	9	78	16th Dist., LL 84, 100, 101 210 A.	S/D	17	148
Corbett		Jesse, Jr.		Charles W. Corbett, etal	4	18	78	4:20 PM	4	17	78	4	18	78	16th Dist., LL 85, 3/4 A.	W/D	17	256
Corbett	Chester			Ronald Griner	5	23	78	4:30 PM	3	22	74	5	23	78	16th Dist., LL 85, 1 A.	W/D	17	533
Corbett	Charles W. & Barbara A.			Jesse Corbett, Jr.	5	23	78	4:35 PM	5	17	78	5	23	78	16th Dist., LL 85, 3/4 A.	W/D	17	534
Corbett		Jesse, Jr.		Charles W. Corbett	5	23	78	4:40 PM	5	17	78	5	23	78	16th Dist., LL 85, 3/4 A.	W/D	17	535
Corbett		J. L.		Robert M. Futch, etal	6	12	78	2:30 PM	6	8	78	6	12	78	16th Dist., LL 85, 1 A.	W/D	17	545
Corbett		J. L.		J. L. Corbett	6	12	78	2:30 PM	6	8	78	6	12	78	16th Dist., LL 85, 1 A.	Affid	17	546
Corbett	Charles W. & Barbara A.			Valdosta Onized Credit Union	6	26	78	11:15 AM	4	18	78	6	26	78	16th Dist., LL 85, 3/4 A.	L/D	17	622

GRANTOR FILING DOCKET AND GENERAL INDEX TO REALTY DEEDS AND MORTGAGES — Echols County, Ga.

REG. U. S. PAT. OFFICE *Chas. M. Cotts* County Indexes Since 1888
An Identifying Trade Mark

👉 **Locate Family Name by Front Index**

COTT FAMILY NAME INDEX NO. 0 © 1949
MADE BY THE COTT INDEX COMPANY, COLUMBUS, OHIO
SOLD BY JIM CLYBURN, INC., TIFTON, GA.

(45)

GRANTORS FAMILY NAMES	GIVEN NAMES ABCDEFGHIJ	GIVEN NAMES KLMNO	GIVEN NAMES PQRSTUWXYZ	GRANTEES	DATE OF FILING				DATE OF INSTRUMENT			DATE OF RECORD			LOCATION OF PROPERTY OR OTHER DESCRIPTION	KIND OF INST.	BOOK	PAGE
					Month	Day	Year	Hr. M.	Month	Day	Year	Month	Day	Year				
Corbett	Austin W. & Wynell K.			Jerry L. Corbett, etal	7	5	78	9:50 AM	6	27	78	7	5	78	16th Dist., LL 132	W/D	17	647
Corbett		Jerry L. & Joyce M.		Valdosta Onized Credit Union	7	26	78	3:45 PM	7	11	78	7	26	78	16th Dist., LL 132	L/D	17	663
Corbett	Floyd F. & Erna H.			Quitman Production Credit Association	8	3	78	9:00 AM	7	17	78	8	3	78	16th Dist., LL 131, 1.011 A.	S/D	17	652
Corbett		Joyce M.		Jerry L. Corbett	9	12	78	3:35 PM	9	12	78	9	12	78	16th Dist., LL 132	W/D	17	757
Corbett		Jerry L.		Quitman Production Credit Association	9	15	78	3:00 PM	8	28	78	9	15	78	16th Dist., LL 132	S/D	17	766
Corbett	David			The Park Avenue Bank, Incorporated	1	5	79	2:30 PM	1	2	79	1	5	79	16th Dist., LL 54, 1 A.	L/D	17	867
Corbett	Charles W. & Barbara A.			Ted Allen, etal	1	15	79	3:40 PM	1	12	79	1	15	79	16th Dist., LL 85, .7805 A.	W/D	18	4
Corbett			Tommy E. & Sharon K.	Remer W. Peterson	2	9	79	2:25 PM	1	31	79	2	9	79	16th Dist., LL 56, 2 A.	L/D	18	41
Corbett		Louis E.		Charles W. Corbett, etal	3	5	79	1:50 PM	1	12	79	3	5	79	16th Dist., LL 85, .7805 A.	QCD	18	81
Corbett	Chester			Charles W. Corbett, etal	3	5	79	1:52 PM	1	12	79	3	5	79	16th Dist., LL 85, .7805 A.	QCD	18	82
Corbett		Jesse, Jr.		Charles W. Corbett, etal	3	5	79	1:55 PM	1	12	79	3	5	79	16th Dist., LL 85, .7805 A.	QCD	18	83
Corbett		Linda Grace Carter, etal		Jimmy Lamar Carter	3	7	79	2:10 PM	3		79	3	7	79	11th Dist., LL 301, 1 A.	QCD	18	85
Corbett		Lewis E., etal		Echols County	4	20	79	2:57 PM			78	4	20	79	Project #PR4200(1)	R/WD	18	229
Corbett		Jesse, Jr.		Echols County	4	20	79	2:57 PM			78	4	20	79	Project #PR4200(1)	R/WD	18	229
Corbett		J. L.		Echols County	4	20	79	3:00 PM	1	16	78	4	20	79	Project #PR4200(1)	R/WD	18	231
Corbett	E. L. (Mrs)			Echols County	4	20	79	3:03 PM	5	15	79	4	20	79	Project #PR4200(1)	R/WD	18	234

GRANTOR FILING DOCKET AND GENERAL INDEX TO REALTY DEEDS AND MORTGAGES — Echols County, Ga.

(45)

REG. U. S. PAT. OFFICE *Chas. McCall* County Indexes Since 1889 An Identifying Trade Mark


👉 **Locate Family Name by Front Index**

COTT FAMILY NAME INDEX NO. 0 © 1949
MADE BY THE COTT INDEX COMPANY, COLUMBUS, OHIO
SOLD BY JIM CLYBURN, INC., TIFTON, GA.

GRANTORS FAMILY NAMES	GIVEN NAMES ABCDEFGHIJ	GIVEN NAMES KLMNO	GIVEN NAMES PQRSTUWXYZ	GRANTEES	DATE OF FILING				DATE OF INSTRUMENT			DATE OF RECORD			LOCATION OF PROPERTY OR OTHER DESCRIPTION	KIND OF INST.	BOOK	PAGE
					Month	Day	Year	Hr. M.	Month	Day	Year	Month	Day	Year				
Corbett	Bryant W.			Echols County	4	20	79	3:04 PM	6	9	78	4	20	79	Project #PR4200(1)	R/WD	18	235
Corbett		J. L.		Echols County	4	20	79	3:07 PM	2	23	78	4	20	79	Project #PR4200(1)	R/WD	18	238
Corbett		Lamar (a/k/a/Dan)		The Citizens and Southern National Bank	5	21	79	1:35 PM	5	15	79	5	21	79	16th Dist., LL 54, 40 A.	S/D	18	280
Corbett		Jeff H., Sr. (Estate)		A. W. Carter, etal	8	3	79	10:00 AM	7	31	79	8	3	79	16th Dist., LL 51	Adm/D	18	405
Corbett	Austin W. & Wynell K.			Quitman Production Credit Association	9	14	79	1:50 PM	9	7	79	9	14	79	16th Dist., LL 132, 107.7 A.	S/D	18	444
Corbett	Bryant			Quitman Production Credit Association	9	27	79	1:30 PM	9	20	79	9	27	79	16th Dist., LL 55, 75 A.	S/D	18	455
Corbett	David			The Park Avenue Bank	10	3	79	1:45 PM	10	2	79	10	3	79	16th Dist., LL 54, 1 A.	L/D	18	458
Corbett		Lamar		Echols County	10	5	79	2:30 PM	9	26	79	10	5	79	Temporary Construction Ease- ment	R/W Ease	18	460
Corbett		Louis E.		Quitman Production Credit Association	11	5	79	1:25 PM	10	24	79	11	5	79	16th Dist., LL 84, 100, 101, 210 A.	S/D	18	481
Corbett	Flora C.			Mark A. Corbett	1	8	80	1:30 PM	1	5	80	1	8	80	16th Dist., LL 55, 1 A.	W/D	18	593
Corbett		Jimmy		Frank Smith	2	20	80	1:20 PM	2	11	80	2	20	80	16th Dist., LL 50, 1/4 A., also 1/2 A.	W/D	18	630
Corbett	Bobby W. & Pauline P.			Remer W. Peterson	3	5	80	1:30 PM	1	31	80	3	5	80	16th Dist., LL 56, 2 A.	L/D	18	645
Corbett		J. L.		Stanley Wyatt Corbett	3	25	80	4:35 PM	3	10	80	3	25	80	16th Dist., LL 85	W/D	18	675
Corbett			Stanley Wyatt	J. L. Corbett	3	25	80	4:40 PM	3	10	80	3	25	80	16th Dist., LL 85	L/D	18	676
Corbett			Stanley Wyatt	J. L. Corbett, etal	3	25	80	1:45 PM	3	25	80	3	25	80	16th Dist., LL 85, 2 A., "J. L. Corbett Home Place"	D	18	679
Corbett	Henry F., Jr. (Mrs)		a/k/a/ Selma	James Calvin Carter III	5	15	80	4:20 PM	5	15	80	5	15	80	16th Dist., LL 145, etal	W/D	19	22

GRANTOR FILING DOCKET AND GENERAL INDEX TO REALTY DEEDS AND MORTGAGES — Echols County, Ga.

REG. U. S. PAT. OFFICE *Chambers* County Indexes Since 1888 An Identifying Trade Mark

 **Locate Family Name by Front Index**

COTT FAMILY NAME INDEX NO. 0 © 1949
MADE BY THE COTT INDEX COMPANY, COLUMBUS, OHIO
SOLD BY JIM CLYBURN, INC., TIFTON, GA.

(45)

GRANTORS FAMILY NAMES	GIVEN NAMES ABCDEFGHIJ	GIVEN NAMES KLMNO	GIVEN NAMES PQRSTUVWXYZ	GRANTEES	DATE OF FILING				DATE OF INSTRUMENT			DATE OF RECORD			LOCATION OF PROPERTY OR OTHER DESCRIPTION	KIND OF INST.	BOOK	PAGE
					Month	Day	Year	Hr. M.	Month	Day	Year	Month	Day	Year				
Corbett	Henry F., (Mrs)	Jr.,	a/k/a Selma	Jackie Lamar Carter	5	16	80	4:22 PM	5	15	80	5	16	80	16th Dist., LL 132	W/D	19	23
Corbett			Selma(Mrs)	Selma Corbett (Mrs)	5	16	80	4:25 PM	5	15	80	5	16	80	16th Dist., LL 145, etal Chain of title	Affid	19	24
Corbett	Bryant W.			Elmer Dean Bowen	9	9	80	4:50 PM	9	9	80	9	9	80	16th Dist., LL 55, 6 A., etal	W/D	19	209
Corbett		J. L.		Billy A. Corbett	11	6	80	1:39 PM	10	24	80	11	6	80	16th Dist., LL 85, 1 A.	W/D	19	295
Corbett		Jerry L.		Quitman Production Credit Association	11	25	80	2:10 PM	11	10	80	11	25	80	16th Dist., LL 132	S/D	19	310
Corbett		Oswald		Michael Ronnie Corbett	12	29	80	12:00 N	12	24	80	12	29	80	16th Dist., 1 A.	W/D	19	376
Corbett	Bryant W.			Bobby Corbett	12	31	80	3:25 PM	12	31	80	12	31	80	16th Dist., LL 55, 15 A.	QCD	19	380

GRANTOR FILING DOCKET AND GENERAL INDEX TO REALTY DEEDS AND MORTGAGES — Echols County, Ga.

REG. U. S. PAT. OFFICE *Chas. McCall* County Indexes Since 1888
An Identifying Trade Mark

👉 **Locate Family Name by Front Index**

COTT FAMILY NAME INDEX NO. 0 © 1949
MADE BY THE COTT INDEX COMPANY, COLUMBUS, OHIO
SOLD BY JIM CLYBURN, INC., TIFTON, GA.

(50)

GRANTORS FAMILY NAMES	GIVEN NAMES ABCDEFGHIJ	GIVEN NAMES JKLMNO	GIVEN NAMES PQRSTUVWXYZ	GRANTEES	DATE OF FILING				DATE OF INSTRUMENT			DATE OF RECORD			LOCATION OF PROPERTY OR OTHER DESCRIPTION	KIND OF INST.	BOOK	PAGE
					Month	Day	Year	Hr. M.	Month	Day	Year	Month	Day	Year				
Cowart		J. F.		General D. Deloach	7	27	28	10:00 AM	4	18	27	8	2	28	16th Dist., LL 187, 188, 805 A.	W/D	X	115
Cowart		Milbrey		Hinley and Carter	12	3	28	9:00 AM	11	20	28	12	12	28	LL 426, 100 A.	T/L	X	170
Cowart		J. D.		W. W. Turner, etal	3	29	29	10:00 AM	3	26	29	4	17	29	11th Dist., LL 475, 492, 521, 475 A.	T/L	X	353
Cowart		J. F.		H. H. Wester	9	11	31	8:00 AM	9	4	31	9	29	31	Promissory Note	Note	Y	36
Cowart		J. F.		H. H. Wester	8	6	32	4:00 PM	8	6	32	8	19	32	1/2 A. in Town of Statenville "R. G. Tison Place"	W/D	Y	120
Cowart		J. F.		H. H. Wester	12	3	32	3:00 PM	10	6	32	12	5	32	16th Dist., LL 50 1/2 A., Town of Statenville L 2,3 B.	NW/D	Y	138
Cowart		J. D.		W. W. Turner, etal	4	26	33	2:00 PM	4	22	33	4	27	33	11th Dist., LL 521, 475, 492, 475 A.	T/L	Y	199
Cowart		J. D.		J. G. Wetherington	1	12	34	2:00 PM	1	12	34	1	13	34	11th Dist., LL 492, 3 A.	W/D	Y	269
Cowart		M. E.		Herrin and Davis	2	21	35	2:00 PM	2	16	35	2	21	35	Part of LL 429.	T/L	Y	418
Cowart	Dan			W. H. Herrin, etal					2	25	35	3	2	35	11th Dist., LL 429, 150 A.	T/L	Y	431
Cowart		J. F. (Mrs)		Charlie Henderson	2	24	36	4:00 PM	1	10	36	2	25	36	16th Dist., LL 50, 5 A.	W/D	Y	517
Cowart		J. B.		Charlie Henderson	2	24	36	4:00 PM	1	10	36	2	25	36	16th Dist., LL 50, 5 A.	W/D	Y	517
Cowart		J. B.		W. W. Turner, etal	3	5	36	2:00 PM	3	4	36	3	5	36	11th Dist., LL 491, 522, 52 A.	W/D	Y	523
Cowart	Edna Roberts			W. W. Turner, etal	12	14	36	2:00 PM	12	12	36	12	14	36	11th Dist., LL 523, 1000 A., 1/7th undivided interest	W/D	Y	574
Cowart		J. D.		Rosa Company	3	12	37	2:00 PM	3	10	37	3	12	37	11th Dist., LL 521, 50 A., etal	M/D	Z	16
Cowart		J. B.		State Highway Board of Georgia	4	10	37	10:00 AM	3	2	37	4	4	37	Project #1068B	R/WD	Z	43

GRANTOR FILING DOCKET AND GENERAL INDEX TO REALTY DEEDS AND MORTGAGES — Echols County, Ga.

(50)

REG. U. S. PAT. OFFICE *Chas. McCall* County Indexes Since 1889 An Identifying Trade Mark

👉 **Locate Family Name by Front Index**

GOTT FAMILY NAME INDEX NO. 0 © 1949
MADE BY THE GOTT INDEX COMPANY, COLUMBUS, OHIO
SOLD BY JIM CLYBURN, INC., TIFTON, GA.

GRANTORS FAMILY NAMES	GIVEN NAMES ABCDEFGHIJ	GIVEN NAMES KLMNO	GIVEN NAMES PQRSTUWXYZ	GRANTEES	DATE OF FILING				DATE OF INSTRUMENT			DATE OF RECORD			LOCATION OF PROPERTY OR OTHER DESCRIPTION	KIND OF INST.	BOOK	PAGE
					Month	Day	Year	Hr. M.	Month	Day	Year	Month	Day	Year				
Cowart		J. D.		State Highway Board of Georgia	9	20	37	10:00 AM				9	22	37	Project #1068B	R/W	Z	121
Cowart		J. D.		The Rose Company	1	22	38	2:00 PM	1	20	38	1	25	38	11th Dist., LL 475, 50 A., etal	M/D	Z	181
Cowart		J. B.		Turner Turpentine Company	4	4	38	2:00 PM	4	1	38	4	5	38	11th Dist., LL 491, 522, 52 A.	M/D	Z	229
Cowart	Edeth			Miles E. Cowart	4	19	38	9:00 AM	2	20	09	4	19	38	11th Dist., LL 429, 50 A.	W/D	Z	232
Cowart		J. B.		State Highway Board	10	19	38	8:00 AM	10	18	38	10	19	38	12th Dist., LL 491, 2 A., right-of-way	W/D	Z	295
Cowart		J. B.		State Highway Board	4	4	39	11:00 AM	4	1	39	4	4	39	12th Dist., LL 210' X 420'	W/D	Z	345
Cowart		J. B.		T. H. Henderson	8	17	40	4:30 PM	8	15	40	8	20	40	11th Dist., LL 491, 522, 52 A.	M/D	Z	493
Cowart		J. D.		F. N. Lee	10	8	40	10:00 PM	9	25	40	10	8	40	11th Dist., LL 492, 4.16 A.	W/D	Z	507
Cowart		J. B.		H. Langdale	11	9	42	10:00 PM	11	7	42	11	9	42	11th Dist., LL 491, 522, 52 A.	M/D	A1	137
Cowart		Miles E. (Estate)		Davis and Herrin	1	4	43	12:00 N	12	1	42	1	12	43	11th Dist., LL 429, 50 A.	Adm/D	A1	155
Cowart		J. D.		Sun Oil Company	3	2	43	10:00 AM	2	16	43	3	3	43	11th Dist., LL 475, 75 A., LL 521, 350 A., etal	O/G/ M/L	A1	173
Cowart			Susie (Mrs)	Hercules Powder Company	1	13	45	11:00 AM	12	12	44	1	23	45	11th Dist., LL 398, 300 A.	W/R	A2	25
Cowart		J. D.		C. J. Herrin	7	3	45	10:00 AM	6	26	45	7	3	45	11th Dist., LL 492, 1 A.	W/D	A2	258
Cowart		J. B.		H. Langdale	1	22	46	12:00 N	1	22	46	2	14	46	11th Dist., LL 491, 522, 52 A.	W/D	A2	411
Cowart		J. D.		Earl L. Howell	3	26	48	9:00 AM	10	1	47	3	26	48	11th Dist., LL 492, 2 A.	W/D	A3	66
Cowart		John D. (Estate)		W. E. Norsworthy	10	5	49	1:30 PM	10	3	49	10	6	49	11th Dist., LL 492, 3 A.	W/D	A3	314

GRANTOR FILING DOCKET AND GENERAL INDEX TO REALTY DEEDS AND MORTGAGES — Echols County, Ga.

REG. U. S. PAT. OFFICE *Chas. McCall* County Indexes Since 1888
An Identifying Trade Mark

 **Locate Family Name by Front Index**

COTT FAMILY NAME INDEX NO. 0 © 1949
MADE BY THE COTT INDEX COMPANY, COLUMBUS, OHIO
SOLD BY JIM CLYBURN, INC., TIFTON, GA.

(50)

GRANTORS FAMILY NAMES	GIVEN NAMES ABCDEFGHIJ	GIVEN NAMES IJKLMNO	GIVEN NAMES PQRSTUVWXYZ	GRANTEES	DATE OF FILING				DATE OF INSTRUMENT			DATE OF RECORD			LOCATION OF PROPERTY OR OTHER DESCRIPTION	KIND OF INST.	BOOK	PAGE
					Month	Day	Year	Hr. M.	Month	Day	Year	Month	Day	Year				
Cowart		J. D. (Estate)		E. L. Howell	12	5	49	10:00 AM	12	5	49	12	6	49	11th Dist., LL 492, 12.64 A.	W/D	A3	330
Cowart		D. S.		Nellie D. Herndon	7	20	50	10:00 AM	10	11	18	7	20	50	Town of Howell Lot 1	W/D	A3	363
Cowart		J. L.		Adel Banking Company	2	16	55	8:00 AM	2	15	55	2	22	55	16th Dist., LL 50, 51, 15 A.	S/D	5	139
Cowart			Susie D.	R. D. Daugharty	4	28	55	10:00 AM	4	19	55	5	2	55	1/6th undivided interest	I	5	159
Cowart		J. L.		Sineath Wholesale Grocery Company, etal	7	22	55	8:00 AM	7	20	55	8	8	55	16th Dist., LL 50, 51	W/D	5	55
Cowart		M. E.		Georgia Power and Light Company	2	7	61	2:30 PM	2	16	37	2	10	61	Right-of-way for lines	R/W Ease	7	390

GRANTOR FILING DOCKET AND GENERAL INDEX TO REALTY DEEDS AND MORTGAGES — Echols County, Ga.

REG. U. S. PAT. OFFICE *Chemical* County Indexes Since 1888 An Identifying Trade Mark

 **Locate Family Name by Front Index**

COTT FAMILY NAME INDEX NO. 8 © 1949
MADE BY THE COTT INDEX COMPANY, COLUMBUS, OHIO
SOLD BY JIM CLYBURN, INC., TIFTON, GA.

GRANTORS FAMILY NAMES	GIVEN NAMES ABCDEFGHIJ	GIVEN NAMES KLMNO	GIVEN NAMES PQRSTUWXYZ	GRANTEES	DATE OF FILING				DATE OF INSTRUMENT			DATE OF RECORD			LOCATION OF PROPERTY OR OTHER DESCRIPTION	KIND OF INST.	BOOK	PAGE
					Month	Day	Year	Hr. M.	Month	Day	Year	Month	Day	Year				
Craig		Juanita Butler, etal		Harland Butler	4	10	44	12:00 N	4	8	43	4	13	44	1450 A.(Estate of I. B. Butler) 1/7th undivided interest	W/D	A1	382
Craig		etal Thomas		Harland Butler	4	10	44	12:00 N	4	8	43	4	13	44	1450 A.(Estate of I. B. Butler) 1/7th undivided interest	W/D	A1	382
Craig		Juanita Butler, etal		Harland Butler	7	20	56	8:00 AM	4	8	43	7	26	56	1/7th interest in the I. B. Butler Estate	S/D	5	397
Craig		etal Thomas		Harland Butler	7	20	56	8:00 AM	4	8	43	7	26	56	1/7th interest in the I. B. Butler Estate	S/D	5	397
Craig		Juanita Butler		Harland Butler	7	20	56	8:00 AM	7	2	56	7	26	56	1/7th undivided interest in the I. B. Butler Estate	QCD	5	398

GRANTOR FILING DOCKET AND GENERAL INDEX TO REALTY DEEDS AND MORTGAGES — Echols County, Ga.

REG. U. S. PAT. OFFICE County Indexes Since 1888
An Identifying Trade Mark

Locate Family Name by Front Index

COTT FAMILY NAME INDEX NO. 0 © 1949
MADE BY THE COTT INDEX COMPANY, COLUMBUS, OHIO
SOLD BY JIM CLYBURN, INC., TIFTON, GA.

GRANTORS FAMILY NAMES	GIVEN NAMES ABCDEFGH	GIVEN NAMES IJKLMNO	GIVEN NAMES PQRSTUVWXYZ	GRANTEES	DATE OF FILING				DATE OF INSTRUMENT			DATE OF RECORD			LOCATION OF PROPERTY OR OTHER DESCRIPTION	KIND OF INST.	BOOK	PAGE
					Month	Day	Year	Hr. M.	Month	Day	Year	Month	Day	Year				
Cranford		J. G., etal		James Sirmans					1	10	25	11	15	27	6 1/2 A., Town of Mayday	W/D	X	36
Cranford		J. L.		J. A. Cranford	5	11	34	9:00 AM	11	1	1884	5	19	34	11th Dist., LL 393, 490 A., 1/2 undivided interest	W/D	Y	354
Cranford		J. A.		Smith M. Carter	5	11	34	9:00 AM	11	4	30	5	25	34	11th Dist., LL 393, 490 A.	W/D	Y	358

GRANTOR FILING DOCKET AND GENERAL INDEX TO REALTY DEEDS AND MORTGAGES — Echols County, Ga.

REG. U. S. *Chas. McCall* County Indexes Since 1888
pat office An Identifying Trade Mark

Locate Family Name by Front Index

COTT FAMILY NAME INDEX NO. 0 © 1949
MADE BY THE COTT INDEX COMPANY, COLUMBUS, OHIO
SOLD BY JIM CLYBURN, INC., TITTON, GA.

(56)

GRANTORS FAMILY NAMES	GIVEN NAMES ABCDEFGHIJ	GIVEN NAMES KLMNO	GIVEN NAMES PQRSTUWXYZ	GRANTEES	DATE OF FILING				DATE OF INSTRUMENT			DATE OF RECORD			LOCATION OF PROPERTY OR OTHER DESCRIPTION	KIND OF INST.	BOOK	PAGE
					Month	Day	Year	Hr. M.	Month	Day	Year	Month	Day	Year				
Crews			Mabelle Wetherington	W. E. Thomas					8	8	30	8	11	30	13th Dist., LL 501, 343 A., etal Land Registration	L/R	X	533
Crews			Mabelle Wetherington	W. M. Wetherington								4	25	33	Power of Attorney	P/A	Y	198
Crews				Roy E. F. Thompson	11	16	43	11:00 AM	11	13	43	11	17	43	16th Dist., LL 191, 192, 193	M/D	A1	249
Crews				Roy Gordan C. Grasty	9	26	44	6:00 PM	9	15	44	10	17	44	16th Dist., LL 176, 191, 522 1/2 A., etal	O/G/ M/L	A1	550
Crews				Roy Gordan C. Grasty	9	26	44	6:00 PM	9	15	44	10	17	44	16th Dist., LL 176, 191, 522 1/2 A., etal	Min/D	A1	552
Crews			Mabel Wetherington	Joseph L. Wetherington	6	5	45	10:00 AM	5	28	45	6	14	45	Power of Attorney	P/A	A2	192
Crews				Roy E. F. Thompson	11	14	46	12:00 N	11	9	46	12	3	46	16th Dist., LL 191, 192, 122.5 A.	M/D	A2	513
Crews				Roy Wells and Ricks Lumber Company	5	16	51	11:00 AM	5	16	51	5	16	51	16th Dist., LL 176, 191, etal	T/L	A3	494
Crews				Roy L. State Highway Department of Georgia	8	25	54	1:00 PM	6	28	54	8	28	54	Project #SP1304	R/WD	A4	543
Crews				Roy L. State Highway Department of Georgia	1	17	55	4:00 PM				1	18	55	Project #SAP-1304(1)	Ditch Fase	5	124
Crews		C. C.		Aaron Register	2	28	55	12:00 N	1	2	1893	3	5	55	13th Dist., LL 159, 245 A.	W/D	5	150
Crews				Roy E. F. Thompson (Dr.)	9	16	55	8:00 AM	9	13	55	10	12	55	16th Dist., LL 191, 176, 122 1/2 A.	L/D	5	209
Crews				Roy L. P. Cruce	4	18	56	8:00 AM	4	9	56	4	19	56	16th Dist., LL 191, 193	T/L	5	354
Crews				Roy L. State Highway Dept. of Georgia	5	30	56	8:00 AM	5	24	56	5	31	56	Project #S1692(1)	R/WD	5	382
Crews				Roy E. F. Thompson (DR.)	10	18	61	12:45 AM	10	5	61	10	19	61	16th Dist., LL 191, 192, etal	L/D	7	497
Crews				Roy E. F. Thompson	9	16	64	8:45 AM	9	15	64	9	21	64	16th Dist., LL 191, 192	L/D	8	487

GRANTOR FILING DOCKET AND GENERAL INDEX TO REALTY DEEDS AND MORTGAGES — Echols County, Ga.

(56)

REG. U. S. PAT. OFFICE *Chem-Cote* County Indexes Since 1888 An Identifying Trade Mark

Locate Family Name by Front Index

COTT FAMILY NAME INDEX NO. 0 © 1949
MADE BY THE COTT INDEX COMPANY, COLUMBUS, OHIO
SOLD BY JIM CLYBURN, INC., TIFTON, GA.

GRANTORS FAMILY NAMES	GIVEN NAMES ABCDEFGHIJ	GIVEN NAMES KLMNO	GIVEN NAMES PQRSTUWXYZ	GRANTEES	DATE OF FILING				DATE OF INSTRUMENT			DATE OF RECORD			LOCATION OF PROPERTY OR OTHER DESCRIPTION	KIND OF INST.	BOOK	PAGE
					Month	Day	Year	Hr. M.	Month	Day	Year	Month	Day	Year				
Crews			Roy L. (Estate)	Trudie Crews	12	16	66	8:45 AM	12	9	66	12	19	66	16th Dist., LL 191, 176, 122 1/2 A.	Adm/D	9	392
Crews			Trudie	G. W. Turner	12	16	66	8:50 AM	12	9	66	12	19	66	16th Dist., LL 176, 122 1/2 A.	W/D	9	393
Crews			Trudie	G. W. Turner	12	16	66	8:50 AM	12	9	66	12	19	66	16th Dist., LL 191, 193	W/D	9	394
Crews			Trudie	G. W. Turner	5	26	70	11:50 AM	5	25	70	5	27	70	16th Dist., LL 176, 122 1/2 A.	QCD	10	497
Crews			Wilma R.	Sherman W. Raulerson	11	8	76		10	14	76	11	8	76	12th Dist., LL 77, 1 A., 1/8th Interest	W/D	15	673

GRANTOR FILING DOCKET AND GENERAL INDEX TO REALTY DEEDS AND MORTGAGES — Echols County, Ga.

REG. U. S. PAT. OFFICE *Chain-Code* County Indexes Since 1888 An Identifying Trade Mark

Locate Family Name by Front Index

COTT FAMILY NAME INDEX NO. 6 © 1949
MADE BY THE COTT INDEX COMPANY, COLUMBUS, OHIO
SOLD BY JIM CLYBURN, INC., TIFTON, GA.

(57)

GRANTORS FAMILY NAMES	GIVEN NAMES ABCDEFGH	GIVEN NAMES IJKLMNO	GIVEN NAMES PQRSTUVWXYZ	GRANTEES	DATE OF FILING				DATE OF INSTRUMENT			DATE OF RECORD			LOCATION OF PROPERTY OR OTHER DESCRIPTION	KIND OF INST.	BOOK	PAGE
					Month	Day	Year	Hr. M.	Month	Day	Year	Month	Day	Year				
Cribbs		James F.		Empire Banking Company	3	8	77	2:45 PM	3	7	77	3	8	77	12th Dist., LL 81, Fruitland Colony	S/D	16	181
Cribbs		James F.		Empire Banking Company	3	17	80	1:30 PM	3	14	80	3	17	80	12th Dist., LL 81, Fruitland Colony L. 45, B. 146, L. 22, 23 B. 148	S/D	18	659

GRANTOR FILING DOCKET AND GENERAL INDEX TO REALTY DEEDS AND MORTGAGES — Echols County, Ga.

REG. U. S. PAT. OFFICE *Chambers* County Indexes Since 1888
An Identifying Trade Mark.

 **Locate Family Name by Front Index**

COTT FAMILY NAME INDEX NO. 8 © 1949
MADE BY THE COTT INDEX COMPANY, COLUMBUS, OHIO
SOLD BY JIM CLYBURN, INC., TIFTON, GA.

(57)

GRANTORS FAMILY NAMES	GIVEN NAMES ABCDEFGHIJ	GIVEN NAMES KLMNO	GIVEN NAMES PQRSTUVWXYZ	GRANTEES	DATE OF FILING				DATE OF INSTRUMENT			DATE OF RECORD			LOCATION OF PROPERTY OR OTHER DESCRIPTION	KIND OF INST.	BOOK	PAGE
					Month	Day	Year	Hr. M.	Month	Day	Year	Month	Day	Year				
Cromer			L. C.	L. C. Shadrick	11	23	64	8:40 AM	11	9	64	11	24	64	LL 194, 3 A.	L/D	8	534
Cromer			L. C.	Cecil F. Collins	2	8	65	9:00 AM	2	6	65	2	8	65	16th Dist., LL 194	L/D	9	17
Cromer			L. C.	L. C. Shadrick	10	15	65	9:45 AM	10	14	65	10	18	65	LL 194, on the Georgia-Florida Line	QCD	9	116
Cromer			L. C.	The Citizens Bank of Hahira	11	8	65	8:50 AM	11	5	65	11	9	65	LL 194	S/D	9	193
Cromer			L. C.	Echols County	7	14	67	10:50 AM	4	27	67	7	17	67	Project #PR4204	R/WD	9	473
Cromer			L. C.	Marlie Mildred Koonse	12	17	69	11:10 AM	4	1	69	12	19	69	16th Dist., LL 194, 2 A.	W/D	10	396
Cromer			L. C.	Marlie Mildred Koonse	6	14	71	2:45 PM	10	19	70	6	15	71	16th Dist., LL 194	W/D	11	257
Cromer			L. C.	Lynwood Mathis	10	7	74	11:05 AM	10	7	74	10	7	74	16th Dist., LL 194	W/D	14	156

GRANTOR FILING DOCKET AND GENERAL INDEX TO REALTY DEEDS AND MORTGAGES — Echols County, Ga.

REG. U. S. PAT. OFFICE *Chas. McCall* County Indexes Since 1898
An Identifying Trade Mark

Locate Family Name by Front Index

COTT FAMILY NAME INDEX NO. 2 © 1949
MADE BY THE COTT INDEX COMPANY, COLUMBUS, OHIO
SOLD BY JIM CLYBURN, INC., TIFTON, GA.

(60)

GRANTORS FAMILY NAMES	GIVEN NAMES ABCDEFGHIJ	GIVEN NAMES KLMNO	GIVEN NAMES PQRSTUWXYZ	GRANTEES	DATE OF FILING				DATE OF INSTRUMENT			DATE OF RECORD			LOCATION OF PROPERTY OR OTHER DESCRIPTION	KIND OF INST.	BOOK	PAGE
					Month	Day	Year	Hr. M.	Month	Day	Year	Month	Day	Year				
Crosby	Ewell			State Aid Road System	7	27	37	2:00 PM	7	28	37	7	27	37	Project #1068B	R/WD	Z	89
Crosby		James Ewell		D. B. Daniels, etal	11	15	38	2:45 PM	11	10	38	11	17	38	16th Dist., LL 50, 1/4 A., Town of Statenville L. 3 B. I	W/D	Z	305
Crosby		James Ewell		Echols County	2	26	40	12:00 N	3	5	36	2	26	40	16th Dist., LL 50, Town of Statenville, L 2,3,4, B. A	W/D	Z	463
Crosby			W. V.	Gordan C. Grasty	9	26	44	6:00 PM	9	15	44	10	17	44	16th Dist., LL 191, 192, 240 A.	O/G/ M/L	A1	553
Crosby			W. N.	Gordan C. Grasty	9	26	44	6:00 PM	9	15	44	10	17	44	16th Dist., LL 191, 192, 240 A.	O/G/ M/L	A1	555
Crosby			W. V.	D. H. Crosby	11	21	46	1:00 PM	10	6	45	11	27	46	16th Dist., LL 191, 192, 240 A., 1/2 undivided int.	W/D	A2	510
Crosby			W. V. (Heirs of)	Georgia State Highway Department	10	21	54	8:00 AM	9	30	54	10	21	54	Project #SP1304	R/WD	A4	555
Crosby	D. H., etal			Georgia State Highway Department	10	21	54	8:00 AM	9	30	54	10	21	54	Project #SP1304	R/WD	A4	555
Crosby		etal	W. V. (Estate)	Dan S. Crosby	8	21	59	9:30 AM	8	17	59	8	21	59	16th Dist., LL 192, 38.22 A.	W/D	7	111
Crosby	Eddie (Mrs), etal			Dan S. Crosby	8	21	59	9:30 AM	8	17	59	8	21	59	16th Dist., LL 192, 38.22 A.	W/D	7	111
Crosby	F. S., etal			Dan S. Crosby	8	21	59	9:30 AM	8	17	59	8	21	59	16th Dist., LL 192, 38.22 A.	W/D	7	111
Crosby	D. H., etal			Dan S. Crosby	8	21	59	9:30 AM	8	17	59	8	21	59	16th Dist., LL 192, 38.22 A.	W/D	7	111
Crosby	D. S.			L. T. Raulerson	8	21	59	9:45 AM	8	21	59	8	21	59	16th Dist., LL 192, 38.22 A.	M/D	7	112
Crosby		etal	W. V. (Estate)	Frank S. Crosby	8	26	59	2:10 PM	8	17	59	8	26	59	16th Dist., LL 192, 17.08 A.	W/D	7	115
Crosby	Eddie (Mrs), etal			Frank S. Crosby	8	26	59	2:10 PM	8	17	59	8	26	59	16th Dist., LL 192, 17.08 A.	W/D	7	115
Crosby	D. H., etal			Frank S. Crosby	8	26	59	2:10 PM	8	17	59	8	26	59	16th Dist., LL 192, 17.08 A.	W/D	7	115

GRANTOR FILING DOCKET AND GENERAL INDEX TO REALTY DEEDS AND MORTGAGES — Echols County, Ga.

(60)

REG. U. S. PAT. OFFICE *Chem-Cote* County Indexes Since 1889 An Identifying Trade Mark


Locate Family Name by Front Index

COTT FAMILY NAME INDEX NO. 0 © 1949
MADE BY THE COTT INDEX COMPANY, COLUMBUS, OHIO
SOLD BY JIM CLYBURN, INC., TIFTON, GA.

GRANTORS FAMILY NAMES	GIVEN NAMES ABCDEFGHIJ	GIVEN NAMES KLMNO	GIVEN NAMES PQRSTUWXYZ	GRANTEES	DATE OF FILING				DATE OF INSTRUMENT			DATE OF RECORD			LOCATION OF PROPERTY OR OTHER DESCRIPTION	KIND OF INST.	BOOK	PAGE
					Month	Day	Year	Hr. M.	Month	Day	Year	Month	Day	Year				
Crosby	D. S., etal			Frank S. Crosby	8	26	59	2:10 PM	8	17	59	8	26	59	16th Dist., LL 192, 17.08 A.	W/D	7	115
Crosby			W. V. etal	D. H. Crosby	8	26	59	2:10 PM	8	17	59	8	26	59	16th Dist., LL 191, 192, 115.40 A.	W/D	7	116
Crosby	Edie (Mrs), etal			D. H. Crosby	8	26	59	2:10 PM	8	17	59	8	26	59	16th Dist., LL 191, 192, 115.40 A.	W/D	7	116
Crosby	F. S., etal			D. H. Crosby	8	26	59	2:10 PM	8	17	59	8	26	59	16th Dist., LL 191, 192, 115.40 A.	W/D	7	116
Crosby	D. S., etal			D. H. Crosby	8	26	59	2:10 PM	8	17	59	8	26	59	16th Dist., LL 191, 192, 115.40 A.	W/D	7	116
Crosby	Dan (Mrs)			Georgia Power Company	8	16	61	8:30 AM	8	8	61	8	16	61	16th Dist., LL 192, 192, right-of-way for lines	R/W Ease	7	470
Crosby	D. S.			Quitman Production Credit Association	6	28	67	10:00 AM	6	27	67	6	28	67	16th Dist., LL 192, 47.35 A.	S/D	9	467
Crosby	D. S.			Quitman Production Credit Association	5	22	70	8:40 AM	5	21	70	5	22	70	16th Dist., LL 192, 47.35 A.	S/D	10	495
Crosby	Dan S.			Dan S. Crosby	3	11	74	8:30 AM	3	8	74	3	11	74	16th Dist., LL 192, 47.35 A. Chain of title	Affid	13	564
Crosby	Dan S.			First Federal Savings and Loan Association	3	11	74	8:30 AM	3	8	74	3	11	74	16th Dist., LL 192, 38.22 A.	S/D	13	566
Crosby	D. H.			Randy Hiers	12	31	74	8:55 AM	12	30	74	12	31	74	16th Dist., LL 191, 192, 80 A.	Lease	14	226
Crosby	Dan S.			First Federal Savings and Loan Association	9	7	76	8:45 AM	9	3	76	9	7	76	Refer to Book 13, page 566	S/S/D	15	548
Crosby	Dan & Aline R.			First Federal Savings and Loan Association	12	5	77	4:40 PM	12	2	77	12	5	77	16th Dist., LL 176, .678 A.	S/D	16	597
Crosby	Dan			Aline R. Crosby	12	7	77	3:15 PM	12	2	77	12	7	77	16th Dist., LL 176, .678 A.	QCD	17	1
Crosby	Dan H.			Randy Hiers	1	23	78	4:30 PM	1	1	78	1	23	78	16th Dist., LL 191, 192, 80 A.	Agr	17	123
Crosby			Wilson	First State Bank and Trust Company	12	10	79	1:20 PM	12	6	79	12	10	79	11th Dist., LL 345	L/D	18	508

GRANTOR FILING DOCKET AND GENERAL INDEX TO REALTY DEEDS AND MORTGAGES — Echols County, Ga.

REG. U. S. PAT. OFFICE *Chas. McCall* County Indexes Since 1888
An Identifying Trade Mark

 **Locate Family Name by Front Index**

COTT FAMILY NAME INDEX NO. 9 © 1949
MADE BY THE COTT INDEX COMPANY, COLUMBUS, OHIO
SOLD BY JIM CLYBURN, INC., TIFTON, GA.

(62)

GRANTORS FAMILY NAMES	GIVEN NAMES ABCDEFGH	GIVEN NAMES IJKLMNO	GIVEN NAMES PQRSTUWXYZ	GRANTEES	DATE OF FILING				DATE OF INSTRUMENT			DATE OF RECORD			LOCATION OF PROPERTY OR OTHER DESCRIPTION	KIND OF INST.	BOOK	PAGE
					Month	Day	Year	Hr. M.	Month	Day	Year	Month	Day	Year				
Cruce		L. P.		Bank of Greenville of Greenville, Florida	4	18	56	8:00 AM				4	19	56	Transfer of lease	L/Agr	5	355

GRANTOR FILING DOCKET AND GENERAL INDEX TO REALTY DEEDS AND MORTGAGES — Echols County, Ga.

REG. U. S. PAT. OFFICE *Chas. McCall* County Indexes Since 1888 An Identifying Trade Mark

Locate Family Name by Front Index

COTT FAMILY NAME INDEX NO. 6 © 1949
MADE BY THE COTT INDEX COMPANY, COLUMBUS, OHIO
SOLD BY JIM CLYBURN, INC., TIFTON, GA.

(64)

GRANTORS FAMILY NAMES	GIVEN NAMES ABCDEFGHIJ	GIVEN NAMES KLMNO	GIVEN NAMES PQRSTUWXYZ	GRANTEES	DATE OF FILING				DATE OF INSTRUMENT			DATE OF RECORD			LOCATION OF PROPERTY OR OTHER DESCRIPTION	KIND OF INST.	BOOK	PAGE	
					Month	Day	Year	Hr. M.	Month	Day	Year	Month	Day	Year					
Culbreth				M. B. (Mrs)	Davis and Company					2	4	28	4	12	28	16th Dist., LL 133	T/L	X	79
Culbreth				J. T.	G. D. Deloach					1	15	31	1	24	31	16th Dist., LL 50, Town of Statenville B. 0	W/D	X	586
Culbreth				M. B. (Mrs)	Herrin and Company					1	1	35	5	4	35	11th Dist., LL 53, 133, 86, 115 A.	T/L	Y	452
Culbreth				J. T.	W. H. Herrin, Sr.					11	5	35	11	13	35	16th Dist., LL 144, 160 A.	M/D	Y	479
Culbreth				J. T.	Hamilton Turpentine Co.	1	21	37	2:00 PM	1	15	37	1	22	37	16th Dist., LL 144, 160 A.	T/L	Y	583
Culbreth				J. T.	John Hunter	9	9	40	9:00 PM	8	29	40	9	9	40	16th Dist., LL 50, Town of Statenville 1/4 A. Lot 18	W/D	Z	499
Culbreth	C. C.			J. T. Culbreth	J. T. Culbreth	8	27	41	11:30 AM	5	17	41	8	28	41	16th Dist., LL 133, 134, 143, 86, 153, 885 A.	W/D	Z	599
Culbreth				J. T.	Georgia Power and Light Company	10	7	42	3:30 PM	11	4	41	10	10	42	16th Dist., LL 144, 100' right-of-way	R/W Ease	A1	125
Culbreth				M. B. (Estate)	Georgia Power and Light Company	10	7	42	3:30 PM	11	4	41	10	10	42	16th Dist., LL 133, 143, 100' right-of-way	R/W Ease	A1	126
Culbreth				M. B. (Mrs)	Jackson Brothers Company	11	12	42	11:00 AM	5	22	41	11	12	42	16th Dist., LL 143, 134	T/L	A1	138
Culbreth				M. B. (Estate)	Williams and Tindel	11	20	43	4:00 PM	11	19	43	11	22	43	16th Dist., LL 133, 134 143, 885 A	T/L	A1	259
Culbreth				M. B.	B. F. Prine	1	24	44	11:00 AM	1	21	1896	1	24	44	16th Dist., LL 143, 150 A.	W/D	A1	278
Culbreth				M. B. (Estate)	Hamilton Turpentine Co.	4	6	46	12:00 N	1	3	46	5	9	46	16th Dist., LL 133, 250 A., etal with Assignment	T/L	A2	448
Culbreth				J. T.	Hamilton Turpentine Co.	4	6	46	12:00 N	1	3	46	5	10	46	16th Dist., LL 144, 165 A., with Assignment	T/L	A2	449
Culbreth				J. T.	Lake Park Bank	5	1	48	12:00 N	3	31	47	5	11	48	16th Dist., LL 144, 160 A.	M/D	A3	76
Culbreth				J. T.	The First National Bank	3	20	49	10:00 AM	3	18	49	4	14	49	16th Dist., LL 133, etal 735 A.	M/D	A3	274

GRANTOR FILING DOCKET AND GENERAL INDEX TO REALTY DEEDS AND MORTGAGES — Echols County, Ga.

(64)

REG. U. S. PAT. OFFICE *Chas. McCall* County Indexes Since 1889 An Identifying Trade Mark

👉 **Locate Family Name by Front Index**

COTT FAMILY NAME INDEX NO. 0 © 1949
MADE BY THE COTT INDEX COMPANY, COLUMBUS, OHIO
SOLD BY JIM CLYBURN, INC., TIFTON, GA.

GRANTORS FAMILY NAMES	GIVEN NAMES ABCDEFGHIJ	GIVEN NAMES KLMNO	GIVEN NAMES PQRSTUWXYZ	GRANTEES	DATE OF FILING				DATE OF INSTRUMENT			DATE OF RECORD			LOCATION OF PROPERTY OR OTHER DESCRIPTION	KIND OF INST.	BOOK	PAGE
					Month	Day	Year	Hr. M.	Month	Day	Year	Month	Day	Year				
Culbreth				The First National Bank	4	19	49	10:00 AM	4	18	49	4	19	49	16th Dist., LL 144, 165 A.	M/D	A3	278
Culbreth				Board of Church Extension of the Methodist Church S.	4	7	52	10:00 AM	4	7	52	4	7	52	16th Dist., LL 99, 132, 18 A.	M/D	A4	43
Culbreth				W. G. Autrey	3	19	54	9:00 AM	3	12	54	4	6	54	16th Dist., LL 53, 86, 150 A., etal	T/L	A4	482
Culbreth				Georgia State Highway Department	8	25	54	1:00 PM	6	25	54	8	28	54	Project #SP1304	R/WD	A4	549
Culbreth				Georgia State Highway Department	8	25	54	1:00 PM	6	25	54	8	28	54	Project #SP1304	R/WD	A4	550
Culbreth				First State Bank	5	7	56	8:00 AM	5	4	56	5	7	56	16th Dist., LL 144, 160 A.	L/D	5	367
Culbreth				Hercules Powder Company	4	13	59	9:00 AM	3	24	59	4	14	59	LL 53, 135 A., etal	Agr	7	53
Culbreth				Hercules Powder Company	4	13	59	9:00 AM	3	24	59	4	14	59	16th Dist., LL 133, 159 A., LL 144, 350 A.	Agr	7	54
Culbreth				Durell Miller, etal	10	31	62	9:25 AM	10	30	62	10	31	62	16th Dist., LL 133, 6 A.	W/D	8	108
Culbreth				J. T. Culbreth	11	14	62	8:20 AM	11	13	62	11	14	62	16th Dist., LL 53, 86, 150 A.	W/D	8	119
Culbreth	Anna			J. T. Culbreth	11	14	62	8:20 AM	11	13	62	11	14	62	16th Dist., LL 53, 86, 150 A., etal	W/D	8	120
Culbreth				First State Bank	1	10	69	8:40 AM	1	8	69	1	10	69	16th Dist., LL 144, 160 A.	L/D	10	215
Culbreth				J. T. Culbreth	1	14	69	11:15 AM	1	9	69	1	15	69	16th Dist., LL 53, 86, 150 A.	Exe/D	10	220
Culbreth				Durell Miller, etal	7	19	71	3:30 PM	7	19	71	7	19	71	16th Dist., LL 133, 5.76 A.	W/D	11	275
Culbreth				The First National Bank,	5	14	75	8:35 AM	5	13	75	5	14	75	16th Dist., LL 133, 134, 107 A. with plat	L/D	14	551
Culbreth				J. Turner, etal	5	14	75	11:45 AM	5	12	75	5	14	75	16th Dist., 107 A., Chain of title to Ethel Miller Smith	Affid	14	540

GRANTOR FILING DOCKET AND GENERAL INDEX TO REALTY DEEDS AND MORTGAGES — Echols County, Ga.

REG. U. S. PAT. OFFICE *Chas. McCall* County Indexes Since 1888 An Identifying Trade Mark

Locate Family Name by Front Index

COTT FAMILY NAME INDEX NO. 0 © 1949
MADE BY THE COTT INDEX COMPANY, COLUMBUS, OHIO
SOLD BY JIM CLYBURN, INC., TIFTON, GA.

(64)

GRANTORS FAMILY NAMES	GIVEN NAMES ABCDEFGHIJ	GIVEN NAMES JKLMNO	GIVEN NAMES PQRSTUVWXYZ	GRANTEES	DATE OF FILING				DATE OF INSTRUMENT			DATE OF RECORD			LOCATION OF PROPERTY OR OTHER DESCRIPTION	KIND OF INST.	BOOK	PAGE
					Month	Day	Year	Hr. M.	Month	Day	Year	Month	Day	Year				
Culbreth			James T., Jr.	The Federal Land Bank of Columbia	1	12	76	12:00 N	1	5	76	1	13	76	16th Dist., LL 133, 134, 107.1713 A.	S/D	15	194
Culbreth			James T., Jr.	The First National Bank	2	24	76	8:35 AM	2	20	76	2	24	76	16th Dist., LL 133, 134, 107.1713 A.	L/D	15	292
Culbreth			James T., Jr.	Quitman Production Credit Association	4	8	77	10:10 AM	3	18	77	4	8	77	16th Dist., LL 133, 134, 107.1713 A.	S/D	16	190
Culbreth			James T., Jr.	Small Business Administration	3	6	78	3:40 PM	3	3	78	3	6	78	16th Dist., LL 133, 134, 107.1713 A.	S/D	17	171
Culbreth			James T., Jr.	Farmer's Home Administration	6	14	79	10:15 AM	6	14	79	6	14	79	16th Dist., LL 133, 134, 107 A.	S/D	18	300
Culbreth			J. Turner	James T. Culbreth, Jr.	8	16	79	9:10 AM	8	8	79	8	16	79	16th Dist., LL 133	D/G	18	415
Culbreth			James T., Jr.	The First State Bank and Trust Company	12	4	79	1:20 PM	11	30	79	12	4	79	16th Dist., LL 133	L/D	18	499
Culbreth			James T., Jr.	Farmer's Home Administration	12	21	79	12:00 N	12	21	79	12	21	79	16th Dist., LL 133, 134, 107 A.	S/D	18	533
Culbreth			J. Turner	The First State Bank and Trust Company	2	8	80	3:05 PM	2	6	80	2	8	80	16th Dist., LL 133, 134, 150 A.	L/D	18	619

GRANTOR FILING DOCKET AND GENERAL INDEX TO REALTY DEEDS AND MORTGAGES — Echols County, Ga.

REG. U. S. PAT. OFFICE *Chambers* County Indexes Since 1888 An Identifying Trade Mark

 **Locate Family Name by Front Index**

COTT FAMILY NAME INDEX NO. 6 © 1949
MADE BY THE COTT INDEX COMPANY, COLUMBUS, OHIO
SOLD BY JIM CLYBURN, INC., TITTON, GA.

(65)

GRANTORS FAMILY NAMES	GIVEN NAMES ABCDEFGHIJ	GIVEN NAMES IJKLMNOP	GIVEN NAMES QRSTUVWXYZ	GRANTEES	DATE OF FILING				DATE OF INSTRUMENT				DATE OF RECORD			LOCATION OF PROPERTY OR OTHER DESCRIPTION	KIND OF INST.	BOOK	PAGE
					Month	Day	Year	Hr. M.	Month	Day	Year	Month	Day	Year					
Culpepper		I. F.		E. B. Culpepper	6	4	28	10:00 AM	10	7	18	6	15	28	16th Dist., LL 131, 1 A.	W/D	X	108	
Culpepper		J. W.		Davis Company	1	20	30	9:00 AM	1	8	30	1	28	30	LL 100, 101	T/L	X	479	
Culpepper		J. W.		E. C. Dedge	3	14	30	9:00 AM	11	12	29	3	28	30	16th Dist., LL 148, 100 A.	W/D	X	502	
Culpepper	Flossie (Mrs)			Lamar Corbett	5	4	34	2:00 PM	5	4	34	5	5	34	16th Dist., LL 55, 56, 50 A.	W/D	Y	337	
Culpepper		J. W.		James E. Culpepper	6	26	34	2:00 PM	11	2	33	6	26	34	16th Dist., LL 100, 125 A.	W/D	Y	369	
Culpepper	C. A. (Mrs)			W. L. Swilley					10	21	35	10	31	35	16th Dist., LL 130, 131, 146, 240 A.	QCD	Y	471	
Culpepper		J. W.		Lake Park Bank	12	10	35	12:00 N	11	29	35	12	11	35	16th Dist., LL 146, 275 A.	M/D	Y	486	
Culpepper		J. J.		Hamilton Turpentine Co.	12	18	35	2:00 PM	11	29	35	12	20	36	16th Dist., LL 178, 245 A.	T/L	Y	489	
Culpepper	C. A.			Flossie Culpepper (Mrs)	8	20	36	10:00 AM	8	20	36	8	20	36	16th Dist., LL 130, 131, 146, 240 A.	W/D	Y	542	
Culpepper	Flossie (Mrs)			Lake Park Bank	8	20	36	10:00 AM	8	20	36	8	20	36	16th Dist., LL 130, 131, 146, 240 A.	M/D	Y	542	
Culpepper		J. W.		Ora Padgett	2	2	37	2:00 PM	10	24	34	2	11	37	16th Dist., LL 102, 136 A.	QCD	Y	596	
Culpepper	Georgia, etal			James P. Collier	2	8	37	10:00 AM	10	23	36	2	11	37	11th Dist., LL 439, 170 A.	W/D	Y	600	
Culpepper		I. F.		B. B. Bennett	3	15	37	2:00 AM	3	15	37	3	17	37	16th Dist., LL 100, 131, 132, 210 A.	M/D	Z	18	
Culpepper		I. F.		Ora Padgett	5	15	37	10:00 AM	5	15	37	5	24	37	16th Dist., LL 102, 130 A.	QCD	Z	65	
Culpepper	Cuba Kinsey			Stoten D. Kinsey	7	26	37	6:00 PM	7	24	37	7	27	37	16th Dist., LL 132, 50.55 A.	W/D	Z	81	
Culpepper	Flossie (Mrs)			Lake Park Bank	1	31	38	9:30 AM	1	13	38	2	1	38	16th Dist., LL 102, 130 A.	W/D	Z	187	

GRANTOR FILING DOCKET AND GENERAL INDEX TO REALTY DEEDS AND MORTGAGES — Echols County, Ga.

(65)

REG. U. S. PAT. OFFICE *Crittenden* County Indexes Since 1868 An Identifying Trade Mark


Locate Family Name by Front Index

COTT FAMILY NAME INDEX NO. 8 © 1949
MADE BY THE COTT INDEX COMPANY, COLUMBUS, OHIO
SOLD BY JIM CLYBURN, INC., TIFTON, GA.

GRANTORS FAMILY NAMES	GIVEN NAMES ABCDEFGHIJ	GIVEN NAMES KLMNO	GIVEN NAMES PQRSTUWXYZ	GRANTEES	DATE OF FILING				DATE OF INSTRUMENT			DATE OF RECORD			LOCATION OF PROPERTY OR OTHER DESCRIPTION	KIND OF INST.	BOOK	PAGE
					Month	Day	Year	Hr. M.	Month	Day	Year	Month	Day	Year				
Culpepper	Flossie (Mrs)			J. C. Padgett (Mrs)	2	2	38	2:00 PM	11	8	37	2	22	38	16th Dist., LL 130, 131, 146, 240 A.	W/D	Z	194
Culpepper		J. W.		I. F. Culpepper	3	14	38	1:00 PM	3	14	38	3	14	38	16th Dist., LL 99, 100, 131, 132.	W/D	Z	223
Culpepper	Cuba (Mrs) etal			I. F. Culpepper	4	21	38	2:00 PM	4	12	38	4	25	38	16th Dist., LL 131, 75 A.	QCD	Z	235
Culpepper		I. F.		The Land Bank Commission	5	10	38	2:00 PM	5	5	38	5	12	38	16th Dist., LL 91, 131, 287.23 A.	M/D	Z	237
Culpepper		I. F.		T. H. Henderson	5	28	38	3:30 PM	5	28	38	5	28	38	16th Dist., LL 132, 50.55 A.	W/D	Z	244
Culpepper			W. H., etal	J. W. Culpepper	9	7	38	10:00 AM	4	8	38	9	7	38	16th Dist., LL 37, 55 A.	W/D	Z	288
Culpepper	D. C., etal			J. W. Culpepper	9	7	38	10:00 AM	4	8	38	9	7	38	16th Dist., LL 37, 55 A.	W/D	Z	288
Culpepper		I. F., etal		J. W. Culpepper	9	7	38	10:00 AM	4	8	38	9	7	38	16th Dist., LL 37, 55 A.	W/D	Z	288
Culpepper		J. J., etal		J. W. Culpepper	9	7	38	10:00 AM	4	8	38	9	7	38	16th Dist., LL 37, 55 A.	W/D	Z	288
Culpepper	C. A., etal			J. W. Culpepper	9	7	38	10:00 AM	4	8	38	9	7	38	16th Dist., LL 37, 55 A.	W/D	Z	288
Culpepper	E. B., etal			J. W. Culpepper	9	7	38	10:00 AM	4	8	38	9	7	38	16th Dist., LL 37, 55 A.	W/D	Z	288
Culpepper		J. W.		Alice E. Culpepper Padgett, etal	4	14	39	9:00 AM	11	10	38	4	14	39	16th Dist., LL 146, 100 A.	W/D	Z	346
Culpepper		James E.		Echols County Board of Commissioners	4	1	40	3:30 PM	4	1	40	4	2	40	16th Dist., .052 A. Voting precinct	W/D	Z	468
Culpepper		James E.		Echols County Board of Commissioners	4	25	40	10:00 AM	4	23	40	4	25	40	16th Dist., LL 100, .082 A. Voting Precinct	W/D	Z	469
Culpepper		J. J.		A. J. Strickland, Jr.	12	14	40	6:00 PM	12	14	40	12	16	40	16th Dist., LL 178, 245 A.	M/D	Z	521
Culpepper		J. W.		Prescott Company	4	9	42	10:00 AM	3	19	42	4	10	42	16th Dist., LL 146, 75 A., with Assignment	T/L	A1	77

GRANTOR FILING DOCKET AND GENERAL INDEX TO REALTY DEEDS AND MORTGAGES — Echols County, Ga.

REG. U. S. PAT. OFFICE *Chas. McCall* County Indexes Since 1888 An Identifying Trade Mark

 **Locate Family Name by Front Index**

COTT FAMILY NAME INDEX NO. 6 © 1949
MADE BY THE COTT INDEX COMPANY, COLUMBUS, OHIO
SOLD BY JIM CLYBURN, INC., TIFTON, GA.

(65)

GRANTORS FAMILY NAMES	GIVEN NAMES ABCDEFGHIJ	GIVEN NAMES KLMNO	GIVEN NAMES PQRSTUWXYZ	GRANTEES	DATE OF FILING				DATE OF INSTRUMENT				DATE OF RECORD				LOCATION OF PROPERTY OR OTHER DESCRIPTION	KIND OF INST.	BOOK	PAGE
					Month	Day	Year	Hr. M.	Month	Day	Year	Month	Day	Year						
Culpepper		J. E.		J. C. Carter, Sr.	4	15	42	2:30 PM	12	5	41	4	15	42	2 plats for the Estate of J. C. Carter	Flat	A1	80		
Culpepper		J. W.		C. A. Culpepper	8	28	42	11:00 AM	9	5	39	8	28	42	16th Dist., LL 130, 10 A.	W/D	A1	101		
Culpepper		James E.		Georgia Power and Light Company	10	7	42	3:30 PM	10	23	41	10	10	42	16th Dist., LL 99, 100, 100' right-of-way	R/W Ease	A1	111		
Culpepper	Flossie (Mrs)			Lula Harp (Mrs)	10	15	42	2:00 PM	10	14	42	10	15	42	16th Dist., LL 130, 52 A.,	W/D	A1	130		
Culpepper		J. W.		Nancy Herndon (Mrs)	10	30	42	10:00 AM	2	6	29	11	3	42	16th Dist., LL 101, 1 1/2 A.	W/D	A1	136		
Culpepper		J. W.		Nancy Herndon (Mrs)	10	30	42	10:00 AM	3	10	36	11	3	42	16th Dist., LL 100, 2.2 A.	W/D	A1	136		
Culpepper		J. W.		J. C. Padgett	1	8	43	10:00 AM	12	31	42	1	12	43	16th Dist., LL 146, 100 A.	W/D	A1	155		
Culpepper		I. F.		Sesh Register	1	11	44	3:20 PM	1	3	44	1	18	44	16th Dist., LL 99, 100 A.	W/D	A1	274		
Culpepper		I. F., etal		Fred E. West	5	2	44	10:00 AM	12	3	43	6	29	44	16th Dist., LL 99, 30 A., etal	O/G/ M/L	A1	411		
Culpepper	Annie (Mrs), etal			Fred E. West	5	2	44	10:00 AM	12	3	43	6	29	44	16th Dist., LL 99, 30 A., etal	O/G/ M/L	A1	411		
Culpepper		J. J., etal		Fred E. West	5	2	44	10:00 AM	12	3	43	6	29	44	16th Dist., LL 178, 245 A.	O/G/ M/L	A1	413		
Culpepper	Beulah, etal			Fred E. West	5	2	44	10:00 AM	12	3	43	6	29	44	16th Dist., LL 178, 245 A.	O/G/ M/L	A1	413		
Culpepper		J. W.		Fred E. West	5	2	44	10:00 AM	12	3	43	6	29	44	16th Dist., LL 100, 50 A., etal	O/G/ M/L	A1	417		
Culpepper	E. M. (Mrs), etal			Fred E. West	5	2	44	10:00 AM	12	3	43	6	29	44	16th Dist., LL 100, 50 A., etal	O/G/ M/L	A1	417		
Culpepper	Flossie (Mrs)			James Perry Coggins	8	30	44	11:00 AM	8	26	44	9	6	44	16th Dist., LL 102, 130 A.	W/D	A1	506		
Culpepper		J. W., etal		Fred G. Scott	3	27	45	12:00 N	2	21	45	4	5	45	16th Dist., LL 148, 175, 150 A.	M/R/T	A2	131		

GRANTOR FILING DOCKET AND GENERAL INDEX TO REALTY DEEDS AND MORTGAGES — Echols County, Ga.

(65)

REG. U. S. PAT. OFFICE *Chambers* County Indexes Since 1888 An Identifying Trade Mark

Locate Family Name by Front Index

COTT FAMILY NAME INDEX NO. 0 © 1949
MADE BY THE COTT INDEX COMPANY, COLUMBUS, OHIO
SOLD BY JIM CLYBURN, INC., TIFTON, GA.

GRANTORS FAMILY NAMES	GIVEN NAMES ABCDEFGHIJ	GIVEN NAMES KLMNO	GIVEN NAMES PQRSTUWXYZ	GRANTEES	DATE OF FILING				DATE OF INSTRUMENT			DATE OF RECORD			LOCATION OF PROPERTY OR OTHER DESCRIPTION	KIND OF INST.	BOOK	PAGE
					Month	Day	Year	Hr. M.	Month	Day	Year	Month	Day	Year				
Culpepper		J. W., etal		Gulf Oil Corporation	5	28	45	12:00 N	2	21	45	6	5	45	16th Dist., LL 175, 148, 150 A.	O/G/ M/L	A2	178
Culpepper			William J.	W. B. Prescott & Son	12	1	45	6:00 PM	11	27	45	1	1	46	LL 82, 83, 204 A., with Assignment	T/L	A2	368
Culpepper		J. W.		M. T. Carter					3	14	44	1	12	46	16th Dist., LL 37, 55 A.	W/D	A2	388
Culpepper		I. F.		Anna Raulerson Barrs Culpepper (Mrs)	2	23	46	10:00 AM	1	23	46	3	14	46	16th Dist., LL 99, 191, 131, 185 A., Refer to page 477	W/D	A2	426
Culpepper		J. J.		W. B. Prescott and Son	3	22	46	6:00 PM	2	27	46	5	4	46	16th Dist., LL 178, 245 A.	T/L	A2	445
Culpepper		I. F.		Anna Raulerson Barrs Culpepper (Mrs)	3	23	46	4:00 PM	2	23	46	8	9	46	16th Dist., LL 99, 85 A.	W/D	A2	477
Culpepper		(Mrs)	Wilma Padgett	Loyd Mark Kinsey	10	5	46	9:00 AM	10	5	46	10	7	46	16th Dist., LL 102, 2 A.	W/D	A2	490
Culpepper		J. W.		E. F. Blair	10	10	46	9:00 AM	9	6	40	10	10	46	16th Dist., LL 100, 10 A.	W/D	A2	494
Culpepper		J. W.		E. F. Blair, etal	11	17	48	2:00 PM	10	6	39	11	17	48	16th Dist., LL 100, 50 A., etal	W/D	A3	202
Culpepper	Annie Raulerson Barrs (Mrs)			(Heirs of) I. F. Culpepper	4	22	49	2:00 PM	4	4	49	4	22	49	Affidavit and Agreement	Affid & Agr	A3	279
Culpepper		J. J.		H. Langdale	8	13	49	5:00 PM	8	13	49	8	15	49	16th Dist., LL 178, 245 A.	M/D	A3	298
Culpepper		Jas. E., etal		Alice C. Padgett (Mrs)	9	21	49	10:00 AM	12	27	48	9	21	49	16th Dist., LL 146, 75 A.	W/D	A3	307
Culpepper			Wm. J., etal	Alice C. Padgett (Mrs)	9	21	49	10:00 AM	12	27	48	9	21	49	16th Dist., LL 146, 75 A.	W/D	A3	307
Culpepper			William J.	Prescott and Company	10	12	49	11:00 AM	9	21	49	10	12	49	16th Dist., LL 82, 83, 204 A., etal, Lease Agreement	L/Agr	A3	316
Culpepper		J. J.		Preacott and Company	12	6	50	10:00 AM	11	15	50	12	12	50	16th Dist., LL 178, 245 A.	T/L	A3	421
Culpepper	C. A. (Estate)			Esther Blair, etal	3	6	51	3:00 PM	3	6	51	3	14	51	16th Dist., LL 130, 10 A.	Adm/D	A3	476

GRANTOR FILING DOCKET AND GENERAL INDEX TO REALTY DEEDS AND MORTGAGES — Echols County, Ga.

REG. U. S. PAT. OFFICE *Chambers* County Indexes Since 1888 An Identifying Trade Mark

👉 **Locate Family Name by Front Index**

COTT FAMILY NAME INDEX NO. 0 © 1949
MADE BY THE COTT INDEX COMPANY, COLUMBUS, OHIO
SOLD BY JIM CLYBURN, INC., TIFTON, GA.

(65)

GRANTORS FAMILY NAMES	GIVEN NAMES ABCDEFGHIJ	GIVEN NAMES KLMNOP	GIVEN NAMES QRSTUVWXYZ	GRANTEES	DATE OF FILING				DATE OF INSTRUMENT				DATE OF RECORD				LOCATION OF PROPERTY OR OTHER DESCRIPTION	KIND OF INST.	BOOK	PAGE
					Month	Day	Year	Hr. M.	Month	Day	Year	Month	Day	Year						
Culpepper		ANna Raulerson Barrs (Mrs)		C. A. Culpepper, etal	3	8	54	2:00 PM	3	8	54	3	11	54	16th Dist., LL 99, 100, 131, 185 A., Fee Simple Deed	Deed	A4	464		
Culpepper		J. J. (Estate) etal		Langdale Company	8	13	54	8:00 AM				10	11	54	16th Dist., LL 178, 245 A.	Exe/D	5	63		
Culpepper		J. J.		Georgia State Highway Department	8	25	54	1:00 PM	6	25	54	8	28	54	Project #SP1304	R/WD	A4	545		
Culpepper		J. E., etal		The First Federal Savings and Loan Association	9	27	54	8:00 AM	9	22	54	10	11	54	16th Dist., LL 130, 10 A.	S/D	5	69		
Culpepper		Annie Raulerson Barrs (Mrs)		Ferman F. Staten	8	25	55	8:00 AM	8	25	55	8	25	55	Affadavit saying that she sold timber lands	Affid	5	185		
Culpepper			William J. etal	First State Bank	9	2	55	8:00 AM	8	25	55	9	2	55	16th Dist., LL 83, 48 A., also Lowndes Co. 16th Dist., LL 82	L/D	5	191		
Culpepper		(Mrs) etal	Thelma Carter	First State Bank	9	2	55	8:00 AM	8	25	55	9	2	55	16th Dist., LL 83, 48 A., also Lowndes Co. 16th Dist., LL 82	L/D	5	191		
Culpepper			L. V., etal	The First Federal Savings and Loan Association	3	21	56	9:00 AM	3	19	56	3	27	56	16th Dist., LL 101, 5 A. & house	M/D	5	332		
Culpepper		Ann C., etal		The First Federal Savings and Loan Association	3	21	56	9:00 AM	3	19	56	3	27	56	16th Dist., LL 101, 5 A., & house	M/D	5	332		
Culpepper			James E., etal	The First Federal Savings and Loan Association	3	21	56	9:00 AM	3	19	56	3	27	56	16th Dist., LL 101, 5 A., & house	M/D	5	332		
Culpepper			William J. etal	A. J. Strickland, Jr.	8	18	56	8:00 AM	8	14	56	8	20	56	16th Dist., LL 83, 48 A., also 156.1 A. in Lowndes Co.	L/D	5	444		
Culpepper		(Mrs) etal	Thelma Carter	A. J. Strickland, Jr.	8	18	56	8:00 AM	8	14	56	8	20	56	16th Dist., LL 83, 48 A., also 156.1 A. in Lowndes Co.	L/D	5	444		
Culpepper			William J. (Mr & Mrs)	Peck Timber Sales Company	7	22	57	9:00 AM	7	2	57	7	24	57	16th Dist., LL 82, 83, 420 A.	T/L	6	302		
Culpepper		Charlie A.		John W. Culpepper	10	2	57	11:00 AM	9	23	55	10	2	57	16th Dist., LL 99, 100, 131, 132, 177.49 A. 1/10th interest	W/D	6	334		
Culpepper			J. E.	Lloyd J. Wheeler, etal	6	16	58	9:00 AM	6	14	58	6	18	58	16th Dist., LL 100, 36.1 A.	W/D	6	476		
Culpepper			James E.	Peck Timber Sales Company	6	16	58	9:00 AM	6	12	58	6	18	58	16th Dist., LL 99, 100, 202 A.	T/L	6	478		

GRANTOR FILING DOCKET AND GENERAL INDEX TO REALTY DEEDS AND MORTGAGES — Echols County, Ga.

(65)

REG. U. S. PAT. OFFICE *Chambers* County Indexes Since 1868 An Identifying Trade Mark

👉 **Locate Family Name by Front Index**

COTT FAMILY NAME INDEX NO. 9 © 1949
MADE BY THE COTT INDEX COMPANY, COLUMBUS, OHIO
SOLD BY JIM CLYBURN, INC., TIFTON, GA.

GRANTORS FAMILY NAMES	GIVEN NAMES ABCDEFGHIJ	GIVEN NAMES KLMNO	GIVEN NAMES PQRSTUWXYZ	GRANTEES	DATE OF FILING				DATE OF INSTRUMENT			DATE OF RECORD			LOCATION OF PROPERTY OR OTHER DESCRIPTION	KIND OF INST.	BOOK	PAGE
					Month	Day	Year	Hr. M.	Month	Day	Year	Month	Day	Year				
Culpepper			William J. (Mr & Mrs)	Peck Timber Sales, etal	7	18	58	10:30 AM	6	30	58	7	18	58	60 day extension of timber lease	T/L	6	484
Culpepper		L. V., etal		The Citizens and Southern National Bank	6	3	59	8:30 AM	5	27	59	6	3	59	16th Dist., LL 101, 5 A.	S/D	7	67
Culpepper	Ann C., etal			The Citizens and Southern National Bank	6	3	59	8:30 AM	5	27	59	6	3	59	16th Dist., LL 101, 5 A.	S/D	7	67
Culpepper		James E., etal		The Citizens and Southern National Bank	6	3	59	8:30 AM	5	27	59	6	3	59	16th Dist., LL 101, 5 A.	S/D	7	67
Culpepper		(Mrs) Thelma Carter		First State Bank	1	16	60	9:00 AM	1	14	60	1	18	60	16th Dist., LL 83, 82, 176.19 A. in Echols and Lowndes	S/D	7	208
Culpepper		James E.		The First Federal Savings and Loan Association	2	22	60	8:30 AM	2	20	60	2	23	60	Supplemental Security Deed	S/S/D	7	223
Culpepper		J. E.		Echols County	9	21	60	4:00 PM	8	19	60	9	22	60	Project # PR3774	R/WD	7	300
Culpepper		I. F. (Mrs)		Echols County	9	21	60	4:00 PM	9	16	60	9	22	60	Project # PR3774	R/WD	7	301
Culpepper		L. V., etal		Echols County	9	21	60	4:00 PM	8	19	60	9	21	60	Project # PR3774	R/WD	7	303
Culpepper	Ann C., etal			Echols County	9	21	60	4:00 PM	8	19	60	9	21	60	Project # PR3774	R/WD	7	303
Culpepper		James E., etal		Echols County	9	21	60	4:00 PM	8	19	60	9	21	60	Project # PR3774	R/WD	7	303
Culpepper		Jas. E.		Culpepper Louise V.	10	3	60	8:30 AM	12	31	58	10	3	60	16th Dist., LL 100, 30 A.	W/D	7	313
Culpepper		Jas. E.		Nell Culpepper Hughes	11	1	60	8:30 AM	12	31	58	11	1	60	16th Dist., LL 99, 30 A.	W/D	7	324
Culpepper		L. V., etal		E. F. Blair, etal	2	7	61	8:30 AM	2	6	61	2	7	61	16th Dist., LL 101, 5 A.	W/D	7	381
Culpepper	Ann C., etal			E. F. Blair, etal	2	7	61	8:30 AM	2	6	61	2	7	61	16th Dist., LL 101, 5 A.	W/D	7	381
Culpepper		James E., etal		E. F. Blair, etal	2	7	61	8:30 AM	2	6	61	2	7	61	16th Dist., LL 101, 5 A.	W/D	7	381

GRANTOR FILING DOCKET AND GENERAL INDEX TO REALTY DEEDS AND MORTGAGES — Echols County, Ga.

REG. U. S. PAT. OFFICE *Chambers* County Indexes Since 1888 An Identifying Trade Mark

Locate Family Name by Front Index

COTT FAMILY NAME INDEX NO. 6 © 1949
MADE BY THE COTT INDEX COMPANY, COLUMBUS, OHIO
SOLD BY JIM CLYBURN, INC., TITON, GA.

(65)

GRANTORS FAMILY NAMES	GIVEN NAMES ABCDEFGHIJ	GIVEN NAMES KLMNO	GIVEN NAMES PQRSTUWXYZ	GRANTEES	DATE OF FILING				DATE OF INSTRUMENT			DATE OF RECORD			LOCATION OF PROPERTY OR OTHER DESCRIPTION	KIND OF INST.	BOOK	PAGE
					Month	Day	Year	Hr. M.	Month	Day	Year	Month	Day	Year				
Culpepper		Jas. E.		Loyce Prine	2	28	61	8:30 AM	2	25	61	2	28	61	16th Dist., LL 130, 1/2 A.	W/D	7	413
Culpepper		Jas. E.		Lloyd J., etal	3	15	61		3	11	61	3	15	61	Subdivision of Jas. E. Culpepper # 1	W/D	7	425
Culpepper			Vernon	Farmer's Home Administration	5	19	61	1:30 PM	5	19	61	5	24	61	16th Dist., LL 100, 30 A., etal	S/D	7	446
Culpepper		Jas. E.		Vernon Culpepper	5	23	61	8:30 AM	5	3	61	5	24	61	16th Dist., LL 100, 30 A.	Affid	7	448
Culpepper		Jas., E.		Vernon Culpepper	5	23	61	8:30 AM	5	3	61	5	25	61	16th Dist., LL 101, 5 A.	Affid	7	449
Culpepper		James E.		O. C. Prince, etal	6	23	61	1:30 PM	4	24	61	6	26	61	16th Dist., LL 177, 41.5 A.	Affid	7	456
Culpepper		James E.		The First Federal Savings and Loan Association	10	18	61	8:40 AM	10	16	61	10	18	61	Supplimental Security Deed	S/S/D	7	495
Culpepper	Fuel, etal			Echols County	11	6	61	9:15 AM	8	14	61	11	9	61	Project #PR4204(2)	R/WD	7	521
Culpepper		I. F. (Estate)		Echols County	11	6	61	9:15 AM	8	14	61	11	15	61	Project #PR3774(2)	R/WD	7	525
Culpepper			Thelma Carter etal	Echols County	7	2	62	9:05 AM	5	15	62	7	5	62	Project #PR3774	R/WD	8	74
Culpepper			William J. etal	Echols County	7	2	62	9:05 AM	5	15	62	7	5	62	Project #PR3774	R/WD	8	74
Culpepper	Charlie M.			Echols County	7	2	62	9:05 AM	5	26	62	7	5	62	Project #PR3774	R/WD	8	75
Culpepper	Eva Nell Kinsey (by Guardian)			A. L. Kinsey	10	31	62	3:30 PM	10	31	62	11	2	62	16th Dist., LL 102, 147.03 A.	W/D	8	110
Culpepper	Cuba Kinsey etal			Stoten D. Kinsey	12	17	62	8:30 AM	12	17	62	12	17	62	16th Dist., LL 132, 161.93 A.	QCD	8	141
Culpepper	Cuba Kinsey etal			Henry H. Kinsey	12	17	62	8:30 AM	12	17	62	12	17	62	16th Dist., LL 132, 1 A.	QCD	8	141
Culpepper		Jas. E.		Walter Rep. Henderson, etal	3	13	63	1:30 PM	12	31	58	3	13	63	16th Dist., LL 100, 30 A.	W/D	8	195

GRANTOR FILING DOCKET AND GENERAL INDEX TO REALTY DEEDS AND MORTGAGES — Echols County, Ga.

(65)

REG. U. S. PAT. OFFICE *Chas. McCall* County Indexes Since 1888 An Identifying Trade Mark

👉 **Locate Family Name by Front Index**

COTT FAMILY NAME INDEX NO. 0 © 1949
MADE BY THE COTT INDEX COMPANY, COLUMBUS, OHIO
SOLD BY JIM CLEBURN, INC., TIFTON, GA.

GRANTORS FAMILY NAMES	GIVEN NAMES ABCDEFGHIJ	GIVEN NAMES KLMNO	GIVEN NAMES PQRSTUWXYZ	GRANTEES	DATE OF FILING				DATE OF INSTRUMENT			DATE OF RECORD			LOCATION OF PROPERTY OR OTHER DESCRIPTION	KIND OF INST.	BOOK	PAGE
					Month	Day	Year	Hr. M.	Month	Day	Year	Month	Day	Year				
Culpepper	Charlie M.			Valdosta Federal Savings and Loan Association	3	16	63	10:45 AM	3	15	63	3	18	63	16th Dist., LL 83, 3.02 A.	S/D	8	200
Culpepper		James E.		Brooks E. Culpepper	4	8	63	8:30 AM	4	4	63	4	8	63	16th Dist., LL 100, 30 A.	W/D/C	8	207
Culpepper	Brooks E.			The First National Bank of Valdosta	4	8	63	8:30 AM	4	5	63	4	9	63	16th Dist., LL 100, 30 A.	L/D	8	207
Culpepper	Brooks E.			The Valdosta Savings and Loan Association	7	23	63	8:30 AM	7	16	63	7	23	63	16th Dist., LL 100, 30 A.	S/D	8	314
Culpepper		J. W.		E. Y. Johnston	9	17	63	8:45 AM	1	9	47	9	17	63	16th Dist., LL 148, 100 A. etal	W/D	8	326
Culpepper			William J. etal	Farmer's Home Administration	10	13	65	9:00 AM	10	8	65	10	15	65	16th Dist., LL 82, 83, 204.1 A., etal	S/D	9	117
Culpepper			Thelma C. etal	Farmer's Home Administration	10	13	65	9:00 AM	10	8	65	10	15	65	16th Dist., LL 82, 83, 204.1 A., etal	S/D	9	117
Culpepper			William J. etal	Farmer's Home Administration	10	13	65	9:00 AM	10	8	65	10	15	65	16th Dist., LL 83, 82, 204.1 A. etal	S/D	9	121
Culpepper			Thelma C. etal	Farmer's Home Administration	10	13	65	9:00 AM	10	8	65	10	15	65	16th Dist., LL 83, 82, 204.1 A. etal	S/D	9	121
Culpepper		Thelma	Wm. J. & Carter	Harold Wayne Culpepper	11	19	65	8:50 AM	11	12	65	11	19	65	16th Dist., LL 83, 3 A.	W/D	9	195
Culpepper	Harold Wayne			Modern Homes Construction Company	11	23	65	8:50 AM	11	19	65	11	23	65	16th Dist., LL 83, 3 A.	S/D	9	197
Culpepper		James E.		The First Federal Savings and Loan Association	1	12	66	8:45 AM	1	11	66	1	13	66	16th Dist., LL 130, 10 A.	L/D	9	223
Culpepper	Harold W.			Leonard L. Culpepper, etal	3	29	66	8:55 AM	3	25	66	3	29	66	16th Dist., LL 83, 3 A.	W/D	9	264
Culpepper	Charles,	etal		Wilma Padgett	8	8	66	9:00 AM			66	8	10	66	16th Dist., LL 102, 90 A.	W/D	9	323
Culpepper	Frank			Wilma Padgett	8	8	66	9:00 AM	6	30	66	8	10	66	16th Dist., LL 102, 90 A.	W/D	9	323
Culpepper	Billy			Wilma Padgett	8	8	66	9:00 AM	6	21	66	8	10	66	16th Dist., LL 102, 10 A.	W/D	9	324

GRANTOR FILING DOCKET AND GENERAL INDEX TO REALTY DEEDS AND MORTGAGES — Echols County, Ga.

REG. U. S. PAT. OFFICE *Chas. McCall* County Indexes Since 1888 An Identifying Trade Mark

👉 **Locate Family Name by Front Index**

COTT FAMILY NAME INDEX NO. 6 © 1949
MADE BY THE COTT INDEX COMPANY, COLUMBUS, OHIO
SOLD BY JIM CLYBURN, INC., TIFTON, GA.

(65)

GRANTORS FAMILY NAMES	GIVEN NAMES ABCDEFGHIJ	GIVEN NAMES KLMNO	GIVEN NAMES PQRSTUVWXYZ	GRANTEES	DATE OF FILING				DATE OF INSTRUMENT			DATE OF RECORD			LOCATION OF PROPERTY OR OTHER DESCRIPTION	KIND OF INST.	BOOK	PAGE
					Month	Day	Year	Hr. M.	Month	Day	Year	Month	Day	Year				
Culpepper	Harold W.			Joe Sandlin, Jr.	8	23	67	8:35 AM	8	18	67	8	23	67	16th Dist., LL 9, 38, 146 A.	L/D	9	493
Culpepper		Jas. E.		Alvin V. Kinsey	5	20	68	12:45 PM	1	31	68	5	21	68	16th Dist., LL 100, 1 A.	W/D	10	86
Culpepper	Brooks E.			The Federal Land Bank of Columbia	6	24	68	8:30 AM	6	14	68	6	25	68	16th Dist., LL 100, 30 A.	S/D	10	105
Culpepper		Jas. E.		The First Federal Savings and Loan Association	8	12	68	8:30 AM	8	5	68	8	12	68	16th Dist., LL 100, 30 A.	Sub. Agr	10	115
Culpepper	Harold W. & Jeanette W.			Farmer's Home Administration	11	5	68	2:55 PM	11	5	68	11	8	68	16th Dist., LL 9, 38, 146 A.	S/D	10	173
Culpepper	Harold W.			Jeanette W. Culpepper	11	5	68	2:55 PM	11	5	68	11	8	68	16th Dist., LL 9, 38, 146 A.	W/D	10	175
Culpepper	Harold J., etal			Quitman Production Credit Association	11	5	68	3:00 PM	11	1	68	11	8	68	16th Dist., LL 38, 9, 146 A.	S/D	10	177
Culpepper	Eva Nell Kinsey, etal			Eva Mae Chitty Kinsey	1	14	69	11:15 AM	1	13	69	1	15	69	16th Dist., LL 102, 2 A.	W/D	10	221
Culpepper	Eva Nell Kinsey, etal			Janice Faye Kinsey Bennett	1	14	69	11:15 AM	1	13	69	1	15	69	16th Dist., LL 102, 14 A.	W/D	10	222
Culpepper		Lawson		Effie Lola Peterson	5	5	70	10:20 AM	1	2	70	5	6	70	1/4th A. North East of Bethel Church Property	QCD	10	478
Culpepper	Carl			Effie Lola Peterson	5	5	70	10:20 AM	1	2	70	5	6	70	1/4th A. North East Corner of Bethel Church Property	QCD	10	478
Culpepper	Eva Nell & Leonard			Quitman Production Credit Association	11	5	70	8:45 AM	10	14	70	10	14	70	16th Dist., LL 102, 12 A., etal	S/D	11	42
Culpepper	Harold W. & Jeanette W.			Quitman Production Credit Association	12	3	70	8:40 AM	11	30	70	12	3	70	16th Dist., LL 9, 38, 146 A.	S/D	11	65
Culpepper	Charlie M.			Joan L. Culpepper	5	5	71	8:40 AM	6	16	67	5	6	71	16th Dist., LL 83, 3.02 A.	W/D	11	235
Culpepper	Charlie M. Joan L.			Valdosta Federal Savings and Loan Association	5	5	71	8:40 AM	5	4	71	5	6	71	16th Dist., LL 83, 3.02 A.	S/D	11	235
Culpepper			Victor T.	Effie Lola Peterson	6	14	71	2:45 PM	11		70	6	15	71	1/4th A. Near Bethel Church	QCD	11	258

GRANTOR FILING DOCKET AND GENERAL INDEX TO REALTY DEEDS AND MORTGAGES — Echols County, Ga.

(65)

REG. U. S. PAT. OFFICE *Chas. McCall* County Indexes Since 1888 An Identifying Trade Mark

👉 **Locate Family Name by Front Index**

COTT FAMILY NAME INDEX NO. 0 © 1949
MADE BY THE COTT INDEX COMPANY, COLUMBUS, OHIO
SOLD BY JIM CLYBURN, INC., TUSTON, GA.

GRANTORS FAMILY NAMES	GIVEN NAMES ABCDEFGHIJ	GIVEN NAMES KLMN	GIVEN NAMES OPQRSTVWXYZ	GRANTEES	DATE OF FILING				DATE OF INSTRUMENT			DATE OF RECORD			LOCATION OF PROPERTY OR OTHER DESCRIPTION	KIND OF INST.	BOOK	PAGE
					Month	Day	Year	Hr. M.	Month	Day	Year	Month	Day	Year				
Culpepper		(Mrs)	Thelma Carter	The First State Bank	11	4	71	8:35 AM	11	3	71	11	4	71	16th Dist., LL 83, 52 A., LL 82, 124.19 A.	S/D	11	329
Culpepper	Brooks E.			Quitman Production Credit Association	6	14	72	8:50 AM	6	5	72	6	14	72	16th Dist., LL 100, 30 A.	S/D	11	515
Culpepper		Joseph		John W. Culpepper	11	24	72	9:30 AM	11	24	72	11	24	72	16th Dist., LL 99, 100, 131, 177.49 A.	W/D	12	177
Culpepper		Leonard D. Eva Nell		The First Federal Savings and Loan Association	11	27	72	2:10 PM	11	27	72	11	27	72	16th Dist., L1 83, 3 A.	S/D	12	179
Culpepper		James E.		Sandra Culpepper McDade	1	2	73	8:15 AM	12	20	72	1	2	73	16th Dist., LL 100, 40 A.	W/D	12	265
Culpepper		James E.		Brooks E. Culpepper	1	2	73	8:15 AM	12	20	72	1	2	73	16th Dist., LL 100, 10 A.	W/D	12	266
Culpepper		James E.		Louie V. Culpepper	1	3	73	8:15 AM	12	20	72	1	3	73	16th Dist., LL 100, 10 A.	W/D	12	269
Culpepper			Vernon	The Citizens and Southern National Bank	3	9	73	8:35 AM	2	26	73	3	9	73	16th Dist., LL 100, 30 A., etal	S/D	13	49
Culpepper		James E.		The Citizens and Southern National Bank	3	19	73	8:35 AM	3	12	73	3	19	73	16th Dist., LL 100, 30 A.	S/D	13	58
Culpepper		James E.		The Citizens and Southern National Bank	7	19	73	9:00 AM	7	17	73	7	19	73	16th Dist., LL 100, 10 A.	S/D	13	261
Culpepper		Louie V.		The First State Bank	11	21	73	8:45 AM	11	16	73	11	21	73	16th Dist., LL 100, 10 A.	S/D	13	394
Culpepper	Brooks E.			The Citizens and Southern National Bank	2	1	74		1	28	74	2	1	74	16th Dist., LL 100, 10 A.	S/D	13	497
Culpepper			William J. etal	Leonard D. Culpepper	3	22	74	2:00 PM	3	20	74	3	26	74	16th Dist., LL 83, 48 A.	W/D	13	594
Culpepper			Thelma etal Carter	Leonard D. Culpepper	3	22	74	2:00 PM	3	20	74	3	26	74	16th Dist., LL 83, 48 A.	W/D	13	594
Culpepper		Leonard D.		The First State Bank	3	27	74	8:35 AM	3	20	74	3	27	74	16th Dist., LL 83, 48 A., etal	L/D	13	595
Culpepper		Leonard D.		William J. Culpepper	3	27	74	8:35 AM	3	20	74	3	27	74	16th Dist., LL 83, 48 A., etal	L/D	13	598
Culpepper		Leonard D.		Thelma Carter Culpepper	3	27	74	8:35 AM	3	20	74	3	27	74	16th Dist., LL 83 48 A et.al.	L/D	13	601

GRANTOR FILING DOCKET AND GENERAL INDEX TO REALTY DEEDS AND MORTGAGES — Echols County, Ga.

REG. U. S. PAT. OFFICE *Chas. McCall* County Indexes Since 1888
An Identifying Trade Mark

👉 **Locate Family Name by Front Index**

COTT FAMILY NAME INDEX NO. 0 © 1949
MADE BY THE COTT INDEX COMPANY, COLUMBUS, OHIO
SOLD BY JIM CLYBURN, INC., TITON, GA.

(65)

GRANTORS FAMILY NAMES	GIVEN NAMES ABCDEFGHIJ	GIVEN NAMES KLMNO	GIVEN NAMES PQRSTUWXYZ	GRANTEES	DATE OF FILING				DATE OF INSTRUMENT			DATE OF RECORD			LOCATION OF PROPERTY OR OTHER DESCRIPTION	KIND OF INST.	BOOK	PAGE
					Month	Day	Year	Hr. M.	Month	Day	Year	Month	Day	Year				
Culpepper			James E.	The Citizens and Southern National Bank	8	14	74	8:30 AM	8	12	74	8	14	74	16th Dist., LL 99	S/D	14	91
Culpepper	Harold W. & Jeanette W.			James F. Carter	9	19	74		9	18	74	9	19	74	16th Dist., LL 9, 38, 146 A.	W/D	14	147
Culpepper			Leonard D.	Commodity Credit Corporation	10	23	74	9:10 AM	10	17	74	10	23	74	1 - 6776 bushel Grain Bin	Sub. Agr.	14	164
Culpepper			James E., etal	Esther C. Blair, (Mrs)etal	12	6	74	9:30 AM	12	27	48	12	6	74	16th Dist., LL 100, 101, 130, 211 A.	QCD	14	210
Culpepper			etal Wm. J.	Esther C. Blair, (Mrs)etal	12	6	74	9:30 AM	12	27	48	12	6	74	16th Dist., LL 100, 101, 130, 211 A.	QCD	14	210
Culpepper			Leonard D.	William J. Culpepper	12	16	74	8:50 AM	11	25	74	12	16	74	16th Dist., LL 83, 1 A.	W/D	14	221
Culpepper	Harold W. & Jeanette W.			First Federal Savings and Loan Association	2	24	75	11:15 AM	2	21	75	2	24	75	16th Dist., LL 9, 38, 146 A.	S/D	14	265
Culpepper	Harold W., (Mr)			Harold J. Culpepper (Mr)	2	24	75	11:20 AM	2	21	75	2	24	75	16th Dist., LL 9, 38, Chain of title	Affid	14	268
Culpepper	Brooks E.			Quitman Production Credit Association	5	28	75	3:55 PM	5	20	75	5	28	75	16th Dist., LL 100, 30 A.	S/D	14	568
Culpepper			Thelma Carter	Harold W. Culpepper	10	9	75	1:00 PM	10	9	75	10	14	75	16th Dist., LL 83, 82, 176.19 A.	W/D	15	78
Culpepper			(Mrs) Thelma Carter	(Mrs) Thelma Carter Culpepper	10	9	75	1:00 PM	10	9	75	10	14	75	Concerning lands of Grantor and Harold W. Culpepper	Affid	15	79
Culpepper	Harold W.			First Federal Savings and Loan Association	10	9	75	1:00 PM	10	9	75	10	14	75	Prior deed recorded in Lowndes County Book 253, page 547	S/S/D	15	81
Culpepper	Harold W.			Thelma Carter Culpepper	10	16	75	10:45 AM	10	9	75	10	16	75	16th Dist., LL 83, 52 A., etal	L/D	15	82
Culpepper			etal Thelma Carter	First Federal Savings And Loan Association	10	16	75	10:45 AM	10	9	75	10	16	75	16th Dist., LL 83, 52, etal	S/D	15	85
Culpepper	Harold W., etal			First Federal Savings and Loan Association	10	16	75	10:45 AM	10	9	75	10	16	75	16th Dist., LL 83, 52, etal	S/D	15	85
Culpepper	Harold W. & Jeanette W.			James F. Carter	4	6	76	8:35 AM	4	5	76	4	6	76	16th Dist., LL 38, 6 A.	W/D	15	348

GRANTOR FILING DOCKET AND GENERAL INDEX TO REALTY DEEDS AND MORTGAGES — Echols County, Ga.

(65)

REG. U. S. PAT. OFFICE *Chambers* County Indexes Since 1869 An Identifying Trade Mark

👉 **Locate Family Name by Front Index**

COTT FAMILY NAME INDEX NO. 0 © 1949
MADE BY THE COTT INDEX COMPANY, COLUMBUS, OHIO
SOLD BY JIM CLYBURN, INC., TIFTON, GA.

GRANTORS FAMILY NAMES	GIVEN NAMES ABCDEFGHIJ	GIVEN NAMES KLMNO	GIVEN NAMES PQRSTUWXYZ	GRANTEES	DATE OF FILING				DATE OF INSTRUMENT			DATE OF RECORD			LOCATION OF PROPERTY OR OTHER DESCRIPTION	KIND OF INST.	BOOK	PAGE
					Month	Day	Year	Hr. M.	Month	Day	Year	Month	Day	Year				
Culpepper			William J. etal	Leonard D. Culpepper	5	10	76	11:00 AM	5	7	76	5	14	76	16th Dist., LL 83, 204.1 A., in Echols and Lowndes Co.	W/D	15	368
Culpepper			Thelma Carter	Leonard D. Culpepper	5	10	76	11:00 AM	5	7	76	5	14	76	16th Dist., LL 83, 204.1 A., in Echols and Lowndes Co.	W/D	15	368
Culpepper		Leonard D.		First Federal Savings and Loan Association	5	10	76	11:00 AM	5	7	76	5	14	76	16th Dist., LL 83, 48 A.	L/D	15	370
Culpepper			William H. etal	First Federal Savings and Loan Association	5	24	76	9:00 AM	5	7	76	5	24	76	Subordination Agreement	Sub Agr	15	369
Culpepper			Thelma Carter	First Federal Savings and Loan Association	5	24	76	9:00 AM	5	7	76	5	24	76	Subordination Agreement	Sub Agr	15	369
Culpepper		Leonard D.		First Federal Savings and Loan Association	5	24	76	9:00 AM	5	7	76	5	24	76	Subordination Agreement	Sub Agr	15	369
Culpepper	Brooks E.			First National Bank	7	19	76	8:45 AM	7	9	76	7	19	76	16th Dist., LL 100, 30 A.	L/D	15	417
Culpepper		Leonard D.		Commodity Credit Corporation	8	9	76	2:10 PM	7	27	76	8	9	76	1 Model 450 Grain Chief Dryer, etal	Sub Agr	15	442
Culpepper		James E.		Nell Culpepper Hughes	12	30	76	2:15 PM	12	20	76	12	30	76	16th Dist., LL 130, 10 A.	W/D	16	74
Culpepper	Eva Nell Kinsey			Eva Mae Chitty Kinsey	9	16	77	2:45 PM	9	15	77	9	16	77	16th Dist., LL 102, 2 A.	W/D	16	495
Culpepper	Eva Nell Kinsey			Eva Mae Chitty Kinsey	9	16	77	2:45 PM	9	15	77	9	16	77	16th Dist., LL 102, 12 A.	W/D	16	497
Culpepper		Leonard D., etal		Farmer's Home Administration	9	28	77	3:35 PM	9	21	77	9	28	77	16th Dist., LL 83, 48 A.	S/D	16	523
Culpepper	Eva Nell K.			Farmer's Home Administration	9	28	77	3:35 PM	9	21	77	9	28	77	16th Dist., LL 83, 48 A.	S/D	16	523
Culpepper			William J.	Leonard D. Culpepper	11	18	77	3:50 PM	11	18	77	11	18	77	16th Dist., LL 83, 1 A.	QCD	16	577
Culpepper	Eva Nell			Leonard D. Culpepper	11	18	77	3:51 PM	11	18	77	11	18	77	16th Dist., LL 83, 3 A.	QCD	16	578
Culpepper		Leonard D.		Eva Nell Culpepper	11	18	77	3:52 PM	11	18	77	11	18	77	16th Dist., LL 83, 48 A.	Partner- ship	16	579

GRANTOR FILING DOCKET AND GENERAL INDEX TO REALTY DEEDS AND MORTGAGES — Echols County, Ga.

REG. U. S. PAT. OFFICE *Chas. McKee* County Indexes Since 1888 An Identifying Trade Mark

👉 **Locate Family Name by Front Index**

COTT FAMILY NAME INDEX NO. 9 © 1949
MADE BY THE COTT INDEX COMPANY, COLUMBUS, OHIO
SOLD BY JIM CLYBURN, INC., TIFTON, GA.

(65)

GRANTORS FAMILY NAMES	GIVEN NAMES ABCDEFGHIJ	GIVEN NAMES IJKLMNO	GIVEN NAMES PQRSTUVWXYZ	GRANTEES	DATE OF FILING				DATE OF INSTRUMENT			DATE OF RECORD			LOCATION OF PROPERTY OR OTHER DESCRIPTION	KIND OF INST.	BOOK	PAGE
					Month	Day	Year	Hr. M.	Month	Day	Year	Month	Day	Year				
Culpepper		Leonard D. & Eva Nell		Farmer's Home Administration	11	18	77	3:53 PM	11	18	77	11	18	77	16th Dist., LL 83, 48 A.	S/D	16	580
Culpepper		Leonard D. & Eva Nell, etal		Farmer's Home Administration	12	12	77	3:25 PM	11	18	77	12	12	77	Subordination deed in Book 13, pages 598 and 601	Sub Agr	17	9
Culpepper		etal Thelma Carter	William D.	Farmer's Home Administration	12	12	77	3:25 PM	11	18	77	12	12	77	Subordination deed in Book 13, pages 598 and 601	Sub Agr	17	9
Culpepper	Brooks E.			Roy Monteith	2	22	78	3:30 PM	2	9	78	2	22	78	16th Dist., LL 100, 10 A.	L/Agr	17	166
Culpepper	Brooks E.			First State Bank and Trust Company of Valdosta	4	18	78	3:45 PM	4		78	4	18	78	16th Dist., LL 130, 1/4th A.	L/D	17	245
Culpepper		J. G.		The Bethel Church of God	5	22	78	4:00 PM	1	13	78	5	22	78	16th Dist., LL 102, 2 A., with Life Estate	QCD	17	531
Culpepper	Eva Nell Kinsey			Eva Mae Chitty Kinsey	11	6	78	4:20 PM	11	4	78	11	6	78	Project #PR4200(1)	W/D/C	17	799
Culpepper	Brooks E.			Echols County	5	1	79	2:35 PM	4	29	79	5	1	79	16th Dist., LL 101, 5 A.	R/WD	18	264
Culpepper			Vernon	Valdosta Onized Credit Union	7	20	79	12:40 PM	7	18	79	7	20	79	16th Dist., LL 100, 30 A.	L/D	18	371
Culpepper	Brooks E.			First Federal Savings and Loan Association	8	14	79	10:00 AM	8	10	72	8	14	79	16th Dist., LL 100	S/D	18	411
Culpepper		James E.		First Federal Savings and Loan Association	10	29	79	2:20 PM	10	26	79	10	29	79	16th Dist., LL 100	S/D	18	469
Culpepper		James E.		David C. Powell	10	29	79	4:15 PM	10	29	79	10	29	79	16th Dist., LL 100	QCD	18	472
Culpepper	Brooks E.			Echols County	1	15	80	2:40 PM	1	15	80	1	15	80	Project #LPR 83-2(101)(PR4200)	R/W Ease	18	607
Culpepper		John W.		Cordie C. Register	11	20	80	1:45 PM	11	17	80	11	20	80	16th Dist., LL 99, 100, 131, 27.818 A. Division	W/D	19	306

GRANTOR FILING DOCKET AND GENERAL INDEX TO REALTY DEEDS AND MORTGAGES — Echols County, Ga.

REG. U. S. PAT. OFFICE *Chas. M. Calk* County Indexes Since 1888 An Identifying Trade Mark

 **Locate Family Name by Front Index**

COTT FAMILY NAME INDEX NO. 0 © 1949
MADE BY THE COTT INDEX COMPANY, COLUMBUS, OHIO
SOLD BY JIM CLYBURN, INC., TIFTON, GA.

(66)

GRANTORS FAMILY NAMES	GIVEN NAMES ABCDEFGHIJ	GIVEN NAMES IJKLMNO	GIVEN NAMES PQRSTUVWXYZ	GRANTEES	DATE OF FILING				DATE OF INSTRUMENT			DATE OF RECORD			LOCATION OF PROPERTY OR OTHER DESCRIPTION	KIND OF INST.	BOOK	PAGE
					Month	Day	Year	Hr. M.	Month	Day	Year	Month	Day	Year				
Curls		Nancy Westberry	(Mrs)etal	Fred Carter	4	23	63	8:30 AM	4	22	63	4	23	63	16th Dist., LL 43, 3, 4,	W/D	8	209
Curls		Nancy Westberry	(Mrs)etal	Fred Carter	4	24	63	8:30 AM	3	29	63	4	24	63	16th Dist., LL 4, 8 or 10 A.	W/D	8	215
Curls		Nancy Westberry	(Mrs)etal	Fred Carter	5	22	63	8:45 AM	4	26	63	5	22	63	16th Dist., LL 43, 3, 4,	W/D	8	227
Curls		Nancy Westberry	(Mrs)etal	American Telephone and Telegraph Company	2	9	66	8:45 AM	12	20	65	2	9	66	Right-of-way to cables etc.	R/W Ease	9	240
Curls		Nancy B. etal		Echols County	3	23	70	9:00 AM	9	23	70	3	25	70	Project #PR2710	R/WD	10	459
Curls		Nancy B. Westberry	(Mrs)etal	Lee L. Zeigler, etal	1	26	73	8:40 AM	1	13	73	1	26	73	16th Dist., LL 43, 1 A.	D/ Corr	12	293
Curls		Nancy Westberry,	etal	D. B. Daniels, etal	9	11	73	2:15 PM	9	10	73	9	11	73	16th Dist., LL 43, Northtown Statenville L. 3 B.S	W/D	13	308

GRANTOR FILING DOCKET AND GENERAL INDEX TO REALTY DEEDS AND MORTGAGES — Echols County, Ga.

REG. U. S. PAT. OFFICE *Chas. McCall* County Indexes Since 1888
An Identifying Trade Mark

👉 **Locate Family Name by Front Index**

COTT FAMILY NAME INDEX NO. 0 © 1949
MADE BY THE COTT INDEX COMPANY, COLUMBUS, OHIO
SOLD BY JIM CLEVERLY, INC., TIFTON, GA.

(67)

GRANTORS FAMILY NAMES	GIVEN NAMES ABCDEFGHIJ	GIVEN NAMES KLMNO	GIVEN NAMES PQRSTUWXYZ	GRANTEES	DATE OF FILING				DATE OF INSTRUMENT			DATE OF RECORD			LOCATION OF PROPERTY OR OTHER DESCRIPTION	KIND OF INST.	BOOK	PAGE
					Month	Day	Year	Hr. M.	Month	Day	Year	Month	Day	Year				
Bethal Church of God				D. C. Culpepper	1	21	37	12:30 PM	9	4	26	1	22	37	1/4 A. of the Bethal Church Property	W/D	Y	582
Statenville Methodist Church				State Highway Board of Georgia	2	21	38	2:00 PM	1	29	38	2	23	38	Project 1683 C	R/WD	Z	207
MayDay Church (Colored)				State Highway Board of Georgia	5	26	38	2:00 PM	5	3	38	5	26	38	Project 1068 B. 1.87 A.	R/WD	Z	241
First Baptist Church (Colored)				D. B. Daniels	7	29	40	1:15 PM	7	27	40	7	29	40	Resolution to sell Property	Resolu- tion	Z	488
Statenville Methodist Church				Board of Church Extension of the Methodist Episcopal Church South	9	15	48	4:00 PM	8	31	48	9	16	48	16th Dist., LL 50, 1/4 A. Town of Statenville L. 5, B.	E M/D	A3	110
Wrights Chapel Methodist Church, etal				Board of Church Extension of the Methodist Church South	4	7	52	10:00 AM	4	7	52	4	7	52	16th Dist., LL 99, 132, 18 A.	M/D	A4	43
Statenville Methodist Church, etal				Board of Church Extension of the Methodist Episcopal Church South	5	5	55	8:00 AM	4	26	55	5	9	55	16th Dist., LL 51	M/D	5	128
Church of God of Statenville				First State Bank	5	31	55	8:00 AM	5	26	55	6	24	55	16th Dist., Town of Statenville L. 50, B. 4	S/D	5	160
Antioch Primitive Baptist Church (by Trustees)				Echols County	1	25	56	8:00 AM	12	28	55	2	9	56	Project # 2093-B	R/WD	5	297
Bethel Primitive Baptist Church				Echols County	10	14	57	9:00 AM	3	16	57	10	16	57	Project # PR 193	R/WD	6	347
Bethel Primitive Baptist Church				Echols County	10	14	57	9:00 AM	3	16	57	10	16	57	Resolution to sell .009 A. for road	Resolu- tion	6	348
McCord Chapel Methodist Episcopal Church South (By Trustees)				Davis and Herrin	6	25	59	10:00 AM	12	15	51	6	25	59	11th Dist., LL 430, 1 A.	W/D	7	77
Macedonia Methodist Church of Howell				Georgia Power and Light Company	2	7	61	2:30 PM	2	19	37	2	11	61	Right-of-way for lines	R/W Ease	7	399
Sardis Baptist Church				Echols County	11	5	61	9:15 AM	8	26	61	11	15	61	Project # PR 4200	R/WD	7	529
Bethel Church of God				Echols County	11	6	61	9:15 AM	8	16	61	11	9	61	Project # PR 4204(2)	R/WD	7	522
Bethel Church of God				Echols County	11	6	61	9:15 AM	8	16	61	11	9	61	Resolution to grant Right-of-Way	Resolu- tion	7	522

GRANTOR FILING DOCKET AND GENERAL INDEX TO REALTY DEEDS AND MORTGAGES — Echols County, Ga.

(67)

REG. U. S. PAT. OFFICE *Case-McCall* County Indexes Since 1888 An Identifying Trade Mark

👉 **Locate Family Name by Front Index**

COTT FAMILY NAME INDEX NO. 0 © 1949
MADE BY THE COTT INDEX COMPANY, COLUMBUS, OHIO
SOLD BY JIM CLYBURN, INC., TIFTON, GA.

GRANTORS FAMILY NAMES	GIVEN NAMES ABCDEFGHIJ	GIVEN NAMES JKLMNO	GIVEN NAMES PQRSTUVWXYZ	GRANTEES	DATE OF FILING				DATE OF INSTRUMENT			DATE OF RECORD			LOCATION OF PROPERTY OR OTHER DESCRIPTION	KIND OF INST.	BOOK	PAGE
					Month	Day	Year	Hr. M.	Month	Day	Year	Month	Day	Year				
Wright's Chapel				Echols County	11	6	61	9:15 AM	8	14	61	11	9	61	Project # PR 3774(2)	R/WD	7	525
Macedonia Church				Echols County	11	6	61	9:15 AM	9	4	61	11	15	61	Project #PR 4201(2)	R/WD	7	530
Wayfare Church				Echols County	11	6	61	9:15 AM	9	4	61	11	15	61	Project # PR 4202	R/WD	7	534
Antioch Baptist Church				Echols County	7	2	62	9:05 AM	5	21	62	7	5	62	Project # PR 3774	R/WD	8	78
Statenville Colored Baptist Church				D. B. Daniels, etal	7	17	69	9:10 AM	6	8	56	7	17	69	Deed recorded in Book 5, Page 49	W/D	10	306
Statenville Church of Christ (By Trustees)				First Federal Savings and Loan Association	2	10	76	8:40 AM	2	6	76	2	10	76	16th Dist., LL 43, 1.499 A.	D/S/D	15	241
Bethlehem Baptist Church (By Trustees)				Park Avenue Bank	8	25	77	3:00 PM	8	19	77	8	25	77	11th Dist., Town of Howell	L/D	16	464
Wayfare Church				Echols County Board of Commissioners	4	17	80	1:20 PM	4	5	80	4	17	80	Fir paved road	W/D	18	697
True Church of Jesus Christ				Echols County	9	10	80	9:25 AM	3	5	79	9	10	80	Project # PR 8530-2(101)	R/WD	19	212
A. B. Baptist Church				Echols County	9	10	80	9:30 AM	12	22	78	9	10	80	Project # PR 8530-2(101)	R/WD	19	213

GRANTOR FILING DOCKET AND GENERAL INDEX TO REALTY DEEDS AND MORTGAGES — Echols County, Ga.

REG. U. S. PAT. OFFICE *County Indexes Since 1889* An Identifying Trade Mark

Locate Family Name by Front Index

COTT FAMILY NAME INDEX NO. 0 © 1949
MADE BY THE COTT INDEX COMPANY, COLUMBUS, OHIO
SOLD BY JIM CLYBURN, INC., TIFTON, GA.

GRANTORS FAMILY NAMES	GIVEN NAMES ABCDEFGHIJ	GIVEN NAMES KLMNO	GIVEN NAMES PQRSTUVWXYZ	GRANTEES	DATE OF FILING				DATE OF INSTRUMENT			DATE OF RECORD			LOCATION OF PROPERTY OR OTHER DESCRIPTION	KIND OF INST.	BOOK	PAGE
					Month	Day	Year	Hr. M.	Month	Day	Year	Month	Day	Year				
Corbett-Wetherington Company				Peninsular Naval Stores Company					10	9	28	10	19	28	To secure debt, refer to Book page 265.	W M/D	X	135
Corbett-Wetherington Company				Peninsular Naval Stores Company	12	13	28	4:00 PM	1	6	29	3	5	29	16th Dist., LL 187, 188, 45, etal, 3,255 A.	M/D	X	327
Corbett-Wetherington Company				G. D. Deloach	6	27	32	4:00 PM	6	21	32	7	12	32	16th Dist., LL 50, "Margaret Colson Place"	W/D	Y	118
Corbett-Wetherington Company				Peninsular Naval Stores Company	3	1	33	2:00 PM	2	25	32	3	3	33	Assignment of lease from J. J. Sharpe	Assign	Y	191
Corbett-Wetherington Company				Peninsular Naval Stores Company					3		34	3	24	34	Assignment of lease	Assign	Y	325

GRANTOR FILING DOCKET AND GENERAL INDEX TO REALTY DEEDS AND MORTGAGES — Echols County, Ga.

REG. U. S. PAT. OFFICE *County Indexes Since 1869*
An Identifying Trade Mark

Locate Family Name by Front Index

COTT FAMILY NAME INDEX NO. 6 © 1949
 MADE BY THE COTT INDEX COMPANY, COLUMBUS, OHIO
 SOLD BY JIM CLYBURN, INC., TIFTON, GA.

GRANTORS FAMILY NAMES	GIVEN NAMES ABCDEFGHIJ	GIVEN NAMES KLMNO	GIVEN NAMES PQRSTUVWXYZ	GRANTEES	DATE OF FILING				DATE OF INSTRUMENT			DATE OF RECORD			LOCATION OF PROPERTY OR OTHER DESCRIPTION	KIND OF INST.	BOOK	PAGE
					Month	Day	Year	Hr. M.	Month	Day	Year	Month	Day	Year				
Corbett-Wetherington & DeLoach Company				State Highway Board	4	10	37	10:00 AM	4	2	37	5	5	37	Project #1068B	R/WD	Z	54
Corbett-Wetherington & DeLoach Company				State Highway Board	1	29	38	2:00 PM	1	6	38	2	2	38	Project #1683-B	R/WD	Z	191
Corbett-Wetherington & DeLoach Company				State Highway Board	2	21	38	2:00 PM	2	7	38	2	26	38	Project #1683-B	R/WD	Z	217
Corbett-Wetherington & DeLoach Company				H. E. Pollock, etal	5	12	38	2:00 PM	4	26	38	6	17	38	16th Dist., LL 45, 182, 48, etal, 3,863 A.	O&GL	Z	257

GRANTOR FILING DOCKET AND GENERAL INDEX TO REALTY DEEDS AND MORTGAGES — Echols County, Ga.

REG. U. S. PAT. OFFICE *Chambers* County Indexes Since 1888
An Identifying Trade Mark


 **Locate Family Name by Front Index**


COTT FAMILY NAME INDEX NO. 8 © 1949
MADE BY THE COTT INDEX COMPANY, COLUMBUS, OHIO
SOLD BY JIM CLYBURN, INC., TIFTON, GA.

(72)

GRANTORS FAMILY NAMES	GIVEN NAMES ABCDEFGHIJ	GIVEN NAMES KLMNO	GIVEN NAMES PQRSTUVWXYZ	GRANTEES	DATE OF FILING				DATE OF INSTRUMENT			DATE OF RECORD			LOCATION OF PROPERTY OR OTHER DESCRIPTION	KIND OF INST.	BOOK	PAGE
					Month	Day	Year	Hr. M.	Month	Day	Year	Month	Day	Year				
Certain-Teed Products Corporation				Clarence S. Alexander, et al	12	11	63	10:00 AM	10	18	63	12	11	63	16th Dist., LL 88, 89, Daniels Subdivision L. 5, B. A	QCD	8	354
Certain-Teed Products Corporation				First Rediscount Corporation	7	10	67	8:40 AM	9	17	65	7	10	67	Assignment of debt	Assign	9	470
Certain-Teed Products Corporation				Rediscount Corporation	12	15	70	8:30 AM				12	15	70	Assignment of Security Deed from Clarence S. Alexander et al	Assign	11	69

GRANTOR FILING DOCKET AND GENERAL INDEX TO REALTY DEEDS AND MORTGAGES — Echols County, Ga.

REG. U. S.  County Indexes Since 1888
PAT OFFICE An Identifying Trade Mark

 **Locate Family Name by Front Index**

COTT FAMILY NAME INDEX NO. 0 © 1949
MADE BY THE COTT INDEX COMPANY, COLUMBUS, OHIO
SOLD BY JIM CLEVELAND, INC., TIFTON, GA.

(73)

GRANTORS FAMILY NAMES	GIVEN NAMES ABCDEFGH	GIVEN NAMES IJKLMNO	GIVEN NAMES PQRSTUVWXYZ	GRANTEES	DATE OF FILING				DATE OF INSTRUMENT			DATE OF RECORD			LOCATION OF PROPERTY OR OTHER DESCRIPTION	KIND OF INST.	BOOK	PAGE
					Month	Day	Year	Hr. M.	Month	Day	Year	Month	Day	Year				
Chandler Land Corporation				J. H. Wheeler	11	7	29	3:00 PM	11	2	29	11	21	29	12th Dist., LL 77, etal Town of Haylow, Wakeley's map	QCD	X	444

GRANTOR FILING DOCKET AND GENERAL INDEX TO REALTY DEEDS AND MORTGAGES — Echols County, Ga.

REG. U. S. PAT. OFFICE *Chas. McCall* County Indexes Since 1888
An Identifying Trade Mark

 Locate Family Name by Front Index

COTT FAMILY NAME INDEX NO. 0 © 1949
MADE BY THE COTT INDEX COMPANY, COLUMBUS, OHIO
SOLD BY JIM CLYBURN, INC., TIFTON, GA.

(77)

GRANTORS FAMILY NAMES	GIVEN NAMES ABCDEFGHIJ	GIVEN NAMES JKLMNO	GIVEN NAMES PQRSTUVWXYZ	GRANTEES	DATE OF FILING				DATE OF INSTRUMENT			DATE OF RECORD			LOCATION OF PROPERTY OR OTHER DESCRIPTION	KIND OF INST.	BOOK	PAGE
					Month	Day	Year	Hr. M.	Month	Day	Year	Month	Day	Year				
Churchill Mortgage Corporation				Government National Mortgage Association	10	23	80	2:30 PM	8	4	80	10	23	80	Security Deed from Ted & Jerri C. Allen	Assign 19	281	
Churchill Mortgage Corporation				National Mortgage Company	10	23	80	2:30 PM	8	4	80	10	23	80	Security Deed from Ted & Jerri C. Allen	Assign 19	297	

GRANTOR FILING DOCKET AND GENERAL INDEX TO REALTY DEEDS AND MORTGAGES — Echols County, Ga.

REG. U. S. PAT. OFFICE *Cott* County Indexes Since 1888
An Identifying Trade Mark

Locate Family Name by Front Index

COTT FAMILY NAME INDEX NO. 6 © 1949
MADE BY THE COTT INDEX COMPANY, COLUMBUS, OHIO
SOLD BY JIM CLYBURN, INC., TIFTON, GA.

(80)

GRANTORS FAMILY NAMES	GIVEN NAMES ABCDEFGHIJ	GIVEN NAMES KLMNO	GIVEN NAMES PQRSTUVWXYZ	GRANTEES	DATE OF FILING				DATE OF INSTRUMENT			DATE OF RECORD			LOCATION OF PROPERTY OR OTHER DESCRIPTION	KIND OF INST.	BOOK	PAGE
					Month	Day	Year	Hr. M.	Month	Day	Year	Month	Day	Year				
Citizens Bank of	Hahira, The			Echols County	11	8	57	9:00 AM	11	5	57	11	8	57	13th Dist., LL 460, 3.827 A., LL 430, .882 A.	Corp QCD	6	366
Citizens Bank of	Hahira, The			M. M. McDonald	11	13	59	8:30 AM	11	9	59	11	13	59	13th Dist., LL 430, 65 A.	Corp QCD	7	154
Citizens Bank of	Hahira, The			Daniels and Herndon	10	4	63	11:50 AM	10	15	58	10	8	63	13th Dist., 125 A.	QCD	8	332
Citizens Bank of	Hahira, The			M. M. McDonald	3	24	65	8:45 AM	3	22	65	3	25	65	13th Dist., LL 460	W/D	9	28
Citizens Bank of	Hahira, The			M. M. McDonald	9	6	68	10:00 AM	8		68	9	13	68	13th Dist., LL 503, 7.75 A.	Corp/D	10	124
Citizens Bank of	Hahira, The			M. M. McDonald	11	17	72	8:45 AM	11	13	72	11	17	72	13th Dist., LL 460, 17.55 A.	Corp/D	12	167
Citizens Bank of	Hahira, The			M. M. McDonald	12	13	72	8:45 AM	12	6	72	12	13	72	13th Dist., LL 460, 1 A.	Corp QCD	12	200
Citizens Bank of	Hahira, The			M. M. McDonald	1	9	73	8:30 AM	12	27	72	1	9	73	13th Dist., LL 460, 2 A.	Corp QCD	12	284
Citizens Bank of	Hahira, The			M. M. McDonald	2	2	73	8:40 AM	1	23	73	2	2	73	13th Dist., LL 460, 1 A.	Corp QCD	12	307
Citizens Bank of	Hahira, The			M. M. McDonald	9	5	73	9:20 AM	9	4	73	9	5	73	13th Dist., LL 460, 1 A.	Corp QCD	13	301
Citizens Bank of	Hahira, The			M. M. McDonald	10	29	73	10:00 AM	10	23	73	10	29	73	13th Dist., LL 460	Corp QCD	13	369
Citizens Bank of	Hahira, The			M. M. McDonald	10	31	73	9:00 AM	12	23	73	10	31	73	13th Dist., LL 460	Corp QCD	13	371
Citizens Bank of	Hahira, The			M. M. McDonald	11	26	73	9:25 AM	11		73	11	26	73	13th Dist., LL 460	Corp QCD	13	398
Citizens Bank of	Hahira, The			M. M. McDonald	4	4	75	8:45 AM	4	2	75	4	4	75	13th Dist., LL 460, 200 A., etal	Corp QCD	13	293
Citizens Bank of	Hahira, The			M. M. McDonald	4	4	75	8:45 AM	4	2	75	4	4	75	13th Dist., LL 460, 44.45 A.	Corp/D	14	299
Citizens Bank of	Hahira, The			M. M. McDonald	6	16	76	8:30 AM	6	4	76	6	16	76	13th Dist., LL 460	QCD	15	384

GRANTOR FILING DOCKET AND GENERAL INDEX TO REALTY DEEDS AND MORTGAGES — Echols County, Ga.

REG. U. S. PAT. OFFICE *Chas. McCall* County Indexes Since 1898 An Identifying Trade Mark

Locate Family Name by Front Index

COTT FAMILY NAME INDEX NO. 0 © 1949
MADE BY THE COTT INDEX COMPANY, COLUMBUS, OHIO
SOLD BY JIM CLYBURN, INC., TIFTON, GA.

(81)

GRANTORS FAMILY NAMES	GIVEN NAMES ABCDEFGHIJ	GIVEN NAMES KLMNO	GIVEN NAMES PQRSTUWXYZ	GRANTEES	DATE OF FILING				DATE OF INSTRUMENT			DATE OF RECORD			LOCATION OF PROPERTY OR OTHER DESCRIPTION	KIND OF INST.	BOOK	PAGE
					Month	Day	Year	Hr. M.	Month	Day	Year	Month	Day	Year				
Citizens and Southern National Bank,	The			L. M. Henderson	11	20	30	9:00 AM	10	21	30	12	15	30	13th Dist., LL 303, 304, 289 490 A. each	W/D	X	560
Citizens and Southern National Bank,	The			Daley D. C. Carter	11	7	33	10:00 AM	11	7	33	11	7	33	11th Dist., LL 301, 150 A.	W/D	Y	237
Citizens and Southern National Bank,	The			Land Bank Commission					5	28	34	5	28	34	Transfer of Mortgage Deed	Trans.	Y	359
Citizens and Southern National Bank,	The			Jesse Lightsey								7	6	34	11th Dist., LL 298, 202 A., etal	W/D	Y	374
Citizens and Southern National Bank,	The			J. E. Mathis	1	8	49	6:00 PM	11	7	32	1	20	49	Transfer of security deed	Trans.	A3	241
Citizens and Southern National Bank,	The			M. M. McDonald	1	19	60	9:30 AM	1	8	60	1	19	60	13th Dist., LL 460, 530, 200 A.	Corp QCD	7	211
Citizens and Southern National Bank,	The			Dry Dock Savings Bank Beneficial	7	9	64	8:40 AM	6	26	64	7	9	64	Security deed of John F. Register	Assign	8	463
Citizens and Southern National Bank,	The			Mutual Savings Bank	4	22	65	8:45 AM	3	25	65	4	27	65	11th Dist., LL 432, Security deed from John F. Register	Assign	9	38
Citizens and Southern National Bank,	The			Austin W. Corbett, etal	12	7	65	9:15 AM	11	30	65	12	7	65	16th Dist., LL 132	Release	9	209
Citizens and Southern National Bank,	The			J. B. Carter (Mrs)	2	10	66	9:25 AM	1	21	66	2	10	66	11th Dist., LL 492, 1 A.	QCD	9	243
Citizens and Southern National Bank,	The			Federal National Mortgage Association	9	3	71	8:30 AM	8	30	71	9	7	71	Security deed from Wayne Sandlin	Assign	11	301
Citizens and Southern National Bank,	The			Glendale Federal Savings and Loan Association	2	16	72	9:00 AM	2	9	72	2	16	72	Security deed from Russell D. Clayton	Assign	11	398
Citizens and Southern National Bank,	The			James E. Culpepper	8	13	74	8:30 AM	8	12	74	8	13	74	16th Dist., LL 99	Corp/D	14	86
Citizens and Southern National Bank,	The			M. M. McDonald	4	4	75	8:45 AM	4	2	75	4	4	75	13th Dist., LL 460, 200 A., etal	Corp QCD	14	292
Citizens and Southern National Bank,	The			Curtis Gary Strickland, etal	6	3	77	10:15 AM	5	31	77	6	3	77	16th Dist., LL 189, 1.5531 A.	Assign	16	362
Citizens and Southern National Bank,	The			Quitman Production Credit Association	4	8	80	9:15 AM	3	27	80	4	8	80	Subordination Agree	Sub Agr	18	692

GRANTOR FILING DOCKET AND GENERAL INDEX TO REALTY DEEDS AND MORTGAGES — Echols County, Ga.

(81)

REG. U. S. PAT. OFFICE *Cott* County Indexes Since 1888 An Identifying Trade Mark

 **Locate Family Name by Front Index**

COTT FAMILY NAME INDEX NO. 0 © 1949
MADE BY THE COTT INDEX COMPANY, COLUMBUS, OHIO
SOLD BY JIM CLYBURN, INC., TIFTON, GA.

GRANTORS FAMILY NAMES	GIVEN NAMES ABCDEFGH	GIVEN NAMES IJKLMNO	GIVEN NAMES PQRSTUWXYZ	GRANTEES	DATE OF FILING				DATE OF INSTRUMENT			DATE OF RECORD			LOCATION OF PROPERTY OR OTHER DESCRIPTION	KIND OF INST.	BOOK	PAGE
					Month	Day	Year	Hr. M.	Month	Day	Year	Month	Day	Year				
Citizens and Southern National Bank,			The	Randy Hiers, etal	6	4	80	12:00 N	5	28	80	6	4	80	16th Dist., LL 179	Sub Agr	19	54

GRANTOR FILING DOCKET AND GENERAL INDEX TO REALTY DEEDS AND MORTGAGES — Echols County, Ga.

REG. U. S. PAT. OFFICE *Chambers* County Indexes Since 1889
An Identifying Trade Mark

Locate Family Name by Front Index

COTT FAMILY NAME INDEX NO. 6 © 1949
MADE BY THE COTT INDEX COMPANY, COLUMBUS, OHIO
SOLD BY JIM CLYBURN, INC., TIFTON, GA.

(82)

GRANTORS FAMILY NAMES	GIVEN NAMES ABCDEFGHIJ	GIVEN NAMES KLMNO	GIVEN NAMES PQRSTUVWXYZ	GRANTEES	DATE OF FILING				DATE OF INSTRUMENT			DATE OF RECORD			LOCATION OF PROPERTY OR OTHER DESCRIPTION	KIND OF INST.	BOOK	PAGE
					Month	Day	Year	Hr. M.	Month	Day	Year	Month	Day	Year				
Clinch Livestock	and Investment	Company		W. Maynard Higgs	5	27	60	8:00 AM	5	25	60	5	27	60	12th Dist., LL 64, 65, etal, 3158 A.	Lease	7	249
Clinch Livestock	and Investment	Company		H. L. Henderson	5	27	60	8:00 AM	8	15	59	5	27	60	12th Dist., LL 64, 65, etal, 3158 A.	Lease	7	249
Clinch Livestock	and Investment	Company		L. T. Touchton	6	23	61	9:45 AM	6	1	61	6	23	61	11th Dist., LL 477, 326 A.	W/D	7	455

GRANTOR FILING DOCKET AND GENERAL INDEX TO REALTY DEEDS AND MORTGAGES — Echols County, Ga.

REG. U. S. PAT. OFFICE *Chas. McCall* County Indexes Since 1888
An Identifying Trade Mark

 **Locate Family Name by Front Index**

COTT FAMILY NAME INDEX NO. 0 © 1989
MADE BY THE COTT INDEX COMPANY, COLUMBUS, OHIO
SOLD BY JIM CLYBURN, INC., TIFTON, GA.

(84)

GRANTORS FAMILY NAMES	GIVEN NAMES ABCDEFGHIJ	GIVEN NAMES KLMNO	GIVEN NAMES PQRSTUVWXYZ	GRANTEES	DATE OF FILING				DATE OF INSTRUMENT			DATE OF RECORD			LOCATION OF PROPERTY OR OTHER DESCRIPTION	KIND OF INST.	BOOK	PAGE
					Month	Day	Year	Hr. M.	Month	Day	Year	Month	Day	Year				
Coggins Farm				Quitman Production Credit Association	1	23	74	8:35 AM	1	1	74	1	23	74	16th Dist., LL 102, 5 A.	L/D	13	459
Coggins Farm				Steve Weldon	10	11	77	2:23 AM	10	11	77	10	11	77	Homesite for Mobile Home	Lease	16	536
Coggins Farm				Small Business Administration	12	27	77	3:14 PM	12	23	77	12	27	77	16th Dist., LL 102	S/D	17	37
Coggins Farm				Quitman Production Credit Association	12	27	78	3:15 PM	12	11	78	12	27	78	16th Dist., LL 102, 130 A., etal	S/D	17	856
Coggins Farm				Quitman Production Credit Association	2	5	80	3:45 PM	1	24	80	2	5	80	Subordination of Lien	Sub/ Lien	18	616

GRANTOR FILING DOCKET AND GENERAL INDEX TO REALTY DEEDS AND MORTGAGES — Echols County, Ga.

REG. U. S. PAT. OFFICE *Crawford* County Indexes Since 1888 An Identifying Trade Mark

👉 **Locate Family Name by Front Index**

COTT FAMILY NAME INDEX NO. 8 © 1949
MADE BY THE COTT INDEX COMPANY, COLUMBUS, OHIO
SOLD BY JIM CLYBURN, INC., TIFTON, GA.

(85)

GRANTORS FAMILY NAMES	GIVEN NAMES ABCDEFGHIJ	GIVEN NAMES KLMNO	GIVEN NAMES PQRSTUWXYZ	GRANTEES	DATE OF FILING				DATE OF INSTRUMENT			DATE OF RECORD			LOCATION OF PROPERTY OR OTHER DESCRIPTION	KIND OF INST.	BOOK	PAGE
					Month	Day	Year	Hr. M.	Month	Day	Year	Month	Day	Year				
Colquitt County	Rural Electric Company			Moultrie National Bank	10	20	39	6:00 PM	12	1	36	10	24	39	Corporation loan of \$1 million	Mort	Z	391
Colquitt County	Rural Electric Company			Moultrie National Bank	10	21	39	6:00 PM	2	1	38	10	25	39	Supplimental Indenture	S/I	Z	399
Colquitt County	Rural Electric Company			Moultrie National Bank	11	4	39	10:00 AM	9	25	39	11	7	39	Supplimental Indenture	S/I	Z	409
Colquitt County	Rural Electric Company			Moultrie National Bank	10	31	41	4:15 PM	9	5	41	11	11	41	6 Mortgage bonds dated 12-1-36, etal	S/I	A1	11
Colquitt County	Rural Electric Company			Moultrie National Bank	6	22	46	4:50 PM	6	12	46	6	27	46	Supplimental Indenture	S/I	A2	464
Colquitt County	Rural Electric Company			Moultrie National Bank	10	28	46	12:00 N	8	15	46	11	21	46	Indenture to borrow funds	I	A2	498
Colquitt County	Rural Electric Company			United States of America	12	19	57	9:00 AM	11	6	57	12	23	57	Principal of \$480,000	Mort	6	392
Colquitt County	Rural Electric Company			United States of America	6	22	66	3:50 PM	3	8	66	7	14	66	Supplimental Mortgage	Supp Mort	9	315
Colquitt County	Rural Electric Company			United States of America	12	26	72	9:25 AM	12	19	72	12	26	72	Mortgage on facilities in Berrien Lowndes, Echols, etal	Supp Mort	12	223
Colquitt County	Rural Electric Company			National Rural Utilities Cooperative Finance Corp.	11	11	75	3:00 PM	11	6	75	11	10	75	Supplimental Mortgage and Security Agreement	Supp Mort	15	143

GRANTOR FILING DOCKET AND GENERAL INDEX TO REALTY DEEDS AND MORTGAGES — Echols County, Ga.

REG. U. S. PAT. OFFICE *Chas. Holtz* County Indexes Since 1888 An Identifying Trade Mark

👉 Locate Family Name by Front Index

COTT FAMILY NAME INDEX NO. 0 © 1949
MADE BY THE COTT INDEX COMPANY, COLUMBUS, OHIO
SOLD BY JIM CLYBURN, INC., TIFTON, GA.

GRANTORS FAMILY NAMES	GIVEN NAMES ABCDEFGHIJ	GIVEN NAMES JKLMNO	GIVEN NAMES PQRSTUVWXYZ	GRANTEES	DATE OF FILING				DATE OF INSTRUMENT			DATE OF RECORD			LOCATION OF PROPERTY OR OTHER DESCRIPTION	KIND OF INST.	BOOK	PAGE
					Month	Day	Year	Hr. M.	Month	Day	Year	Month	Day	Year				
Colquitt Electric	Membership	Corporation		Rural Electrification Admin, et al	5	31	77	2:15 PM	5	31	77	5	31	77	Supplimental Mortgage and Security Agreement	Supp Mort	16	344

GRANTOR FILING DOCKET AND GENERAL INDEX TO REALTY DEEDS AND MORTGAGES — Echols County, Ga.

REG. U. S. PAT. OFFICE *Chas. McCall* County Indexes Since 1888 An Identifying Trade Mark

Locate Family Name by Front Index

COTT FAMILY NAME INDEX NO. 9 © 1949
MADE BY THE COTT INDEX COMPANY, COLUMBUS, OHIO
SOLD BY JIM CLYBURN, INC., TIFTON, GA.

(91)

GRANTORS FAMILY NAMES	GIVEN NAMES ABCDEFGH	GIVEN NAMES IJKLMNO	GIVEN NAMES PQRSTUWXYZ	GRANTEES	DATE OF FILING				DATE OF INSTRUMENT			DATE OF RECORD			LOCATION OF PROPERTY OR OTHER DESCRIPTION	KIND OF INST.	BOOK	PAGE
					Month	Day	Year	Hr. M.	Month	Day	Year	Month	Day	Year				
Continental Telephone Company of the			South	The Chase Manhattan Bank, etal	4	9	75	11:45 AM	4	1	75	4	9	75	Indenture of Mortgage and Deed of Trust	Mort	14	307
Continental Telephone Company of the			South	Capital City First National Bank of Tallahassee	3	10	76	8:30 AM	3	1	76	3	10	76	First Supplemental Indenture 1st Mort. Bonds 10% Series K	S/I	15	299
Continental Telephone Company of the			South	The Chase Manhattan Bank, etal	4	20	78	4:30 PM	3	15	78	4	20	78	2nd Supplemental Indenture	S/I	17	257
Continental Telephone Company of the			South	The Chase Manhattan Bank, etal	1	8	79	3:15 PM	1	1	79	1	8	79	3rd Supplemental Indenture	S/I	17	890
Continental Telephone Company of the			South	The Chase Manhattan Bank, etal	1	7	80	4:20 PM	1	1	80	1	7	80	4th Supplemental Indenture	S/I	18	561

GRANTOR FILING DOCKET AND GENERAL INDEX TO REALTY DEEDS AND MORTGAGES — Echols County, Ga.

REG. U. S. PAT. OFFICE *Chambers* County Indexes Since 1888 An Identifying Trade Mark

Locate Family Name by Front Index

COTT FAMILY NAME INDEX NO. 0 © 1949
MADE BY THE COTT INDEX COMPANY, COLUMBUS, OHIO
SOLD BY JIM CLYBURN, INC., TITTON, GA.

(93)

GRANTORS FAMILY NAMES	GIVEN NAMES ABCDEFGH	GIVEN NAMES IJKLMNO	GIVEN NAMES PQRSTUVWXYZ	GRANTEES	DATE OF FILING				DATE OF INSTRUMENT			DATE OF RECORD			LOCATION OF PROPERTY OR OTHER DESCRIPTION	KIND OF INST.	BOOK	PAGE
					Month	Day	Year	Hr. M.	Month	Day	Year	Month	Day	Year				
Caroline Hunt Trust Estate			(by Trustees)	The Langdale Co., etal	6	21	74	8:00 AM	6	17	74	6	21	74	11th Dist., LL 346, 347, etal 5,779.04 A., etal	Blanket Release	14	24
Caroline Hunt Trust Estate			(by Trustees)	The Langdale Co., etal	7	15	74	8:45 AM	6	17	74	7	15	74	11th Dist., LL 382, 401, 428, etal, 5,094.16 A.	Release	14	53
Caroline Hunt Trust Estate			(by Trustees)	John W. Langdale	7	15	74	8:45 AM	6	17	74	7	15	74	11th Dist., LL 519, 473, 494, etal 4,781.50 A.	Release	14	54
Caroline Hunt Trust Estate			(by Trustees)	Langdale Timber Co.	8	5	74	8:50 AM	6	17	74	8	5	74	11th Dist., LL 526, 486, 527, etal 1,484.55 A.	Release	14	83

Read Carefully These Instructions and Suggestions to Clerks and Others Using
COTT FAMILY NAME INDEXES

THE SUB INDEX

1. Write names on the Sub-Index plain and in as bold a hand as possible. Don't make n like u. Don't try to subdivide names on Sub-Index further than is arranged by the scheme here laid out. That is, if Baker is the first name for the column, *Bae to Bak*, write Baker on the first dark ruled line followed by *Baer* if it should happen to be the second name of that group, on the second dark ruled line, and so on.

2. A name is written but once on the Sub-Index (except as noted in the next paragraph), no matter how many times the same name is repeated on the Main Index. Following the name is a column in which is written the page of the Main Index, where all entries of this name are to be placed.

3. Names similar in sound but spelled differently should be grouped together on the Main Index, and each variety of spelling noted on the Sub-Index, under its proper sub-divisions. Thus:

Bair-Bare-Baer	Lowery-Lowry
Bear-Baehr	Lourie, etc.
Shafer-Schafer	Snyder-Snider
Sheffer-Shaefer	Schneider-Schnider
Reed-Reed-Reid	Keyser-Keiser-Kizer
Kline-Klein	Pearson-Pierson

4. Names like *Schneider* and *Snyder* should appear in Sub-Index under *Sc* and also *Sn*; *Pearson* and *Pierson* under *Pe* and *Pi*, etc. However, no notice of more than one style of spelling a name need be taken—and that the way it is spelled on the record—until it is spelled differently in a subsequent entry.

5. Odd names falling to the same Sub-Index column may be grouped together on the Main Index. For example, the names *Debler*, *Dedman*, *Debroski* and *Deator* being odd, and likely to be infrequent and all belonging to the same Sub-Index column, could be given the same page on the Main Index, and write in the column in red ink, "For names not listed here, see page....."

6. Sub-Indexes can be renewed and rewritten at very little expense and it is so planned that this can be done in after years if they become defaced and worn.

This Index in loose leaf form is continuous and expansive. When the Binder becomes filled to its capacity, get another Binder and carry one or more letters into the new Binder. Continue doing this when necessary until you have a Binder for each sub-division or unit. It is thus designed to be a Continuous Index for a long period of years.

THE MAIN INDEX

7. Family Names appear together on the Main Index, the Sub-Index being a guide to the page on which such Family Names will be found.

8. If there are three or more columns on the page of the Main Index for given names, write the given name or names in the column in which the initial letter of first given name appears at head of column. By careful writing two given names can occupy the same line, one above the other, so that six given names, if two properly fall to each column can be entered on one line. When more than two fall to a column make a complete new line for each two thus remaining.

9. In paging the Main Index, each sub-division or unit indicated by the extension tab begins with page 1. On the back of that sheet is page 2, followed by pages 3, 4, 5, 6, etc. When more sheets are needed add them continuing the paging in regular order.

10. Add a sheet immediately following a group requiring additional space, giving it the same page as the page continued. Preferably with red ink letter number these pages thus: 2a, 2b, 2c, 2d; 4a, 4b, 4c, etc.

11. Don't try to arrange Family Name Groups in any particular order on the Main Index, except to have "A" names separated from the "B's" and so on. Austin can go on pg. 1, Armstrong p. 3, Abbott p. 5, Allen p. 7, or on any right hand oddly numbered page. If any order is attempted it should be to put the largest groups in front, but this is only a matter of convenience. After several years, when time has demonstrated that a name is not likely to fill both pages of a sheet, the left hand or evenly numbered pages may be used for a Name Group. After a still longer period and a name has only one or two entries on a page a new name may be given on the lower half of the same page.

If any point is not clear to you when beginning the Index or continuing its use, always feel free to write the manufacturer, who will cheerfully reply to any questions regarding the proper working of the system.

THE COTT INDEX CO. Index Specialists Since 1888 **COLUMBUS, OHIO**



THIS SUB-INDEX
 IS AN INDEX TO THE GENERAL
 INDEX OF WHICH IT IS A PART

The pages of the General Index devoted to this Initial Letter follows immediately after this Sub-Index. Figures opposite the name indicate the page where entries are made.

EXTENSION TABS or the book itself represent the first unit of subdivision and refer to Surname Initials.

MARGINAL CUTS represent the second unit of subdivision, and are usually the Second Letter of Surname, or Guide Letters.

THE BLOCKS or *COLUMNS* on the Sub-Index, still further subdivide Names, according to the designations printed thereon.

The General Index can be ruled in any manner required, and is adapted for the indexing of all kinds of records, and for any number of names from 10,000 up to 1,000,000 or more.

COTT INDEXING SYSTEMS FOR PUBLIC RECORDS AND COMMERCIAL USE

Patented by C. M. Cott and Patents Pending

THE COTT INDEX COMPANY

INDEX BOOKS AND INDEX SYSTEMS INSTALLED FOR STATE, COUNTY AND MUNICIPAL RECORDS

Loose Leaf Indexes and Loose Leaf Records

COLUMBUS, OHIO, U. S. A.

U. S. Copyright No. 103632

GRANTOR FILING DOCKET AND GENERAL INDEX TO REALTY DEEDS AND MORTGAGES — Echols County, Ga.

REG. U. S. PAT. OFFICE *Chambers* County Indexes Since 1888 An Identifying Trade Mark

👉 **Locate Family Name by Front Index**

COTT FAMILY NAME INDEX NO. 0 © 1949
MADE BY THE COTT INDEX COMPANY, COLUMBUS, OHIO
SOLD BY JIM CLEVER, INC., TIFTON, GA.

(2)

GRANTORS FAMILY NAMES	GIVEN NAMES ABCDEFGHIJ	GIVEN NAMES KLMNO	GIVEN NAMES PQRSTUWXYZ	GRANTEES	DATE OF FILING				DATE OF INSTRUMENT			DATE OF RECORD			LOCATION OF PROPERTY OR OTHER DESCRIPTION	KIND OF INST.	BOOK	PAGE
					Month	Day	Year	Hr. M.	Month	Day	Year	Month	Day	Year				
Daniels				W. W. Turner, etal	2	7	28	11:30 AM	2	7	28	2	14	28	12th Dist., LL 79, 490 A.	W/D	X	64
Daniels				W. M. Webb	7	5	33	4:00 PM	2	15	27	7	6	33	16th Dist., LL 50, 1 1/2 A.	W/D	Y	214
Daniels				W. M. Webb	7	5	33	4:00 PM	2	15	27	7	6	33	16th Dist., LL 50, 1 1/2 A.	W/D	Y	214
Daniels				Jim, etal	7	5	33	4:00 PM	2	14	27	7	6	33	16th Dist., LL 50, 1 1/2 A.	W/D	Y	215
Daniels				Jim, etal	7	5	33	4:00 PM	2	14	27	7	6	33	16th Dist., LL 50, 1 1/2 A.	W/D	Y	215
Daniels	D. B.			The Rosa Company	12	29	38	9:30 AM	12	27	38	1	3	39	16th Dist., LL 88, 222 A.	M/D	Z	316
Daniels	D. B.			J. E. Wetherington (Mr & Mrs)	4	2	40	2:30 PM	4	2	40	4	3	40	16th Dist., LL 50, 1 A.	W/D	Z	469
Daniels	D. B.			J. E. Wetherington	7	24	40	6:00 PM	7	24	40	7	26	40	1/2 A. Formerly owned by colored Baptist Church	W/D	Z	487
Daniels	D. B.			First National Bank	8	6	40	3:00 PM	8	6	40	8	6	40	16th Dist., LL 88, 250 A.	M/D	Z	490
Daniels	D. B.			H. Langdale	11	8	41	6:00 PM	10	6	41	11	13	41	11th Dist., LL 435, 75 A.	W/D	A1	16
Daniels	Ben			Fred Carter	2	1	43	10:00 AM	1	15	43	2	2	43	Transfer of Security Deed	Transfer	A1	162
Daniels	D. B.			Hercules Powder Company	1	24	44	3:00 PM	1	17	44	1	27	44	16th Dist., LL 183, 490 A., etal	Woods/ Rts.	A1	279
Daniels	D. B. & Eula			Fred E. West	5	2	44	10:00 AM	12	1	43	6	29	44	16th Dist., LL 183, 490 A., etal	O/G/ M/L	A1	407
Daniels	Ben, etal			Sidney A. Stubbs	5	2	44	10:00 AM	12	27	43	7	5	44	16th Dist., LL 3, 245 A.	O/G/ M/L	A2	441
Daniels	D. B., etal			Echols County Board of Education	12	3	47	3:00 PM	11	3	47	12	8	47	16th Dist., LL 50, 3 A.	W/D	A3	21
Daniels	D. B.			J. E. Wetherington (Mr & Mrs)	10	2	48	11:20 AM	10	1	48	10	5	48	16th Dist., LL 50, 1/4 A. Town of Statenville	W/D	A3	114
Daniels	Dave (Mrs)			State Highway Board of Georgia	10	11	48	10:00 AM	3	22	48	11	4	48	Project # 1646-A, .8A.	R/WD	A3	186

GRANTOR FILING DOCKET AND GENERAL INDEX TO REALTY DEEDS AND MORTGAGES — Echols County, Ga.

(2)

REG. U. S. PAT. OFFICE *Chas. McColl* County Indexes Since 1888 An Identifying Trade Mark

👉 **Locate Family Name by Front Index**

COTT FAMILY NAME INDEX NO. 8 © 1939
MADE BY THE COTT INDEX COMPANY, COLUMBUS, OHIO
SOLD BY JIM KLYBURN, INC., TIFTON, GA.

GRANTORS FAMILY NAMES	GIVEN NAMES ABCDEFGHIJ	GIVEN NAMES KLMNO	GIVEN NAMES PQRSTUVWXYZ	GRANTEES	DATE OF FILING				DATE OF INSTRUMENT			DATE OF RECORD			LOCATION OF PROPERTY OR OTHER DESCRIPTION	KIND OF INST.	BOOK	PAGE
					Month	Day	Year	Hr. M.	Month	Day	Year	Month	Day	Year				
Daniels	D. B., etal			Wilmer Sapp	1	17	49	12:00 N	1	17	49	2	14	49	16th Dist., LL 183, 490 A.	T/L	A3	258
Daniels	Eula (Mrs)			B. J. Herndon	9	21	50	11:00 AM	9	19	50	9	25	50	11th Dist., LL 430, Part of lot	W/D	A3	381
Daniels	D. B.			Edgar Anderson	9	30	50	10:30 AM	9	23	50	10	4	50	Town of Statenville L. 6, B. B	W/D	A3	388
Daniels	D. B.			D. W. Herndon	12	4	52	10:00 AM	9	15	52	12	4	52	LL 43, 50, 100 A.	W/D	A4	90
Daniels	D. B.,etal			John Kimbrough, etal	12	15	52	10:00 AM	12	13	52	12	19	52	16th Dist., LL 43, 25 A., LL 44, 43, 500 A.,	T/L	A4	95
Daniels	D. B.			State Highway Department of Georgia	1	30	53	12:30 PM	12	12	52	1	30	53	16th Dist., LL 43	Plat	A4	146
Daniels	D. B.			State Highway Department of Georgia	1	30	53	12:30 PM	12	12	52	1	30	53	16th Dist., LL 43, 1 A.	W/D	A4	147
Daniels	D. B., etal			Blanche J. Lewis	3	17	53	5:00 PM	3	16	53	3	19	53	16th Dist., Town of Statenville L. 4, 5, B. A., etal	W/D	A4	201
Daniels	Ben, etal			Lewis Lumber Company	11	17	53	9:00 AM	11	10	53	11	19	53	11th Dist., LL 481, 486, 700 A., "Mercer Land"	L/A	A4	387
Daniels	D. B., etal			C. M. Kennedy	3	22	54	10:00 AM	1	27	54	4	6	54	16th Dist., LL 50, N. Herndon's Sub. L. 6, B. A	W/D	A4	487
Daniels	D. B. & Eula H.,(Mrs)			Statenville Baptist Church, etal	9	1	54	8:00 AM	8	13	54	10	8	54	16th Dist., LL 50, N. Herndon's Sub. L. 2,3,4, B. B	W/D	5	22
Daniels	D. B.			B. W. Wright	9	27	54	9:00 AM	6	5	39	10	8	54	11th Dist., LL 476, 1 A.	W/D	5	31
Daniels	D. B.			B. W. Wright	9	27	54	9:00 AM	6	5	39	10	8	54	11th Dist., LL 476, 1 A.	W/D	5	32
Daniels	D. B.,etal			Statenville Colored Baptist Church	6	11	55	5:00 PM	6	11	55	6	28	55	16th Dist., LL 43	W/D	5	49
Daniels	D. B.,etal			G. H. Westberry	7	21	55	8:00 AM	7	18	55	8	8	55	16th Dist., LL 43, Herctoma L. 9,10, B. X	W/D	5	54
Daniels	D. B., etal			Frank Shirley	8	13	55	10:00 AM	7	18	55	8	13	55	16th Dist., LL 43, Northtown Add. L. 4, B. R	W/D	5	60

GRANTOR FILING DOCKET AND GENERAL INDEX TO REALTY DEEDS AND MORTGAGES — Echols County, Ga.

REG. U. S. PAT. OFFICE *Chas. McCall* County Indexes Since 1888 An Identifying Trade Mark

👉 **Locate Family Name by Front Index**

COTT FAMILY NAME INDEX NO. 0 © 1949
MADE BY THE COTT INDEX COMPANY, COLUMBUS, OHIO
SOLD BY JIM CLYBURN, INC., TIFTON, GA.

(2)

GRANTORS FAMILY NAMES	GIVEN NAMES ABCDEFGHIJ	GIVEN NAMES KLMNO	GIVEN NAMES PQRSTUWXYZ	GRANTEES	DATE OF FILING				DATE OF INSTRUMENT			DATE OF RECORD			LOCATION OF PROPERTY OR OTHER DESCRIPTION	KIND OF INST.	BOOK	PAGE
					Month	Day	Year	Hr. M.	Month	Day	Year	Month	Day	Year				
Daniels	D. B., etal			William L. Haynes	8	22	55	4:00 PM	8	19	55	8	24	55	16th Dist., LL 43, Northtown Add., L. 1, B. P	W/D	5	182
Daniels	D. B., etal			Cecil Griffin	9	12	55	5:00 PM	8	23	45	9	14	55	16th Dist., LL 50, Nellie Herndon's Sub., L. 12, B. B	W/D	5	206
Daniels	D. B., etal			A. W. Touchton (Mrs)	9	14	55	8:00 AM	9	12	55	9	14	55	16th Dist., LL 43, Northtown Add., L. 5, B. S	W/D	5	208
Daniels	D. B., etal			W. S. Shehan, etal	9	14	55	9:00 AM	9	12	55	9	14	55	16th Dist., LL 43, Northtown Add., L. 4, B. T	W/D	5	208
Daniels	D. B., etal			William L. Haynes	11	1	55	4:00 PM	11	1	55	11	8	55	16th Dist., LL 43, Northtown Add., L. 10, B. R	W/D	5	237
Daniels	D. B., etal			S. Leroy Price	12	30	55	8:00 AM	7	18	55	12	30	55	16th Dist., LL 43, Northtown Add., L. 1, B. S	W/D	5	260
Daniels	D. B., etal			Irene Wiggins, etal	1	8	56	11:00 AM	1	28	56	2	10	56	16th Dist., LL 43, Herctona L. 4, B. Z	W/D	5	308
Daniels	D. B., etal			G. H. Westberry	2	2	56	8:00 AM	1	31	56	2	3	56	16th Dist., Northtown Add. L. 3, B. S	W/D	5	275
Daniels	D. B., etal			William L. Haynes	5	12	56	8:00 AM	5	8	56	5	14	56	16th Dist., LL 43, Northtown Add., L. 9, B. R & L. 4, B. S	W/D	5	377
Daniels	D. B., etal			Statenville Colored Baptist Church (by Trustees)	6	22	56	8:00 AM	6	8	56	7	4	56	16th Dist., LL 43, Herctoma L. 5, B. V	W/D	5	389
Daniels	D. B., etal			Lois Westberry	7	30	56		7	27	56	7	31	56	16th Dist., Northtown Add. L. 3, B. T	W/D	5	439
Daniels	D. B., etal			Eva Mae Young (Mrs)	5	22	57	2:00 PM	5	8	56	5	22	57	16th Dist., LL 43, Northtown Add. L. 3, B. R	W/D	6	74
Daniels	D. B., etal			Nellie E. Herndon	10	17	57	2:00 PM	10	17	57	10	18	57	16th Dist., LL 50, Nellie Herndon's Sub., L. 13, 14, B. B	W/D	6	357
Daniels	D. B., etal			Dan J. Deloach	12	20	57	10:00 AM	11	26	57	12	26	57	Northtown Add., L 4,5,10, B. P L. 1, 2, B. R	W/D	6	402
Daniels	D. B., etal			Lewis Lumber Company	1	27	58	9:00 AM	1	24	58	1	28	58	16th Dist., LL 83	T/L	6	421
Daniels	D. B., etal			Daniel J. Deloach	1	30	58	10:00 AM	12	2	57	1	31	58	12th Dist., LL 64, 20 A., Town of Fruitland L. 1, 2, 3	Option	6	326

GRANTOR FILING DOCKET AND GENERAL INDEX TO REALTY DEEDS AND MORTGAGES — Echols County, Ga.

(2)

REG. U. S. PAT. OFFICE *Chas. McCall* County Indexes Since 1868 An Identifying Trade Mark

👉 **Locate Family Name by Front Index**

COTT FAMILY NAME INDEX NO. 8 © 1949
MADE BY THE COTT INDEX COMPANY, COLUMBUS, OHIO
SOLD BY JIM CLYBURN, INC., TIFTON, GA.

GRANTORS FAMILY NAMES	GIVEN NAMES ABCDEFGHIJ	GIVEN NAMES KLMNO	GIVEN NAMES PQRSTUVWXYZ	GRANTEES	DATE OF FILING				DATE OF INSTRUMENT			DATE OF RECORD			LOCATION OF PROPERTY OR OTHER DESCRIPTION	KIND OF INST.	BOOK	PAGE
					Month	Day	Year	Hr. M.	Month	Day	Year	Month	Day	Year				
Daniels	D. B., etal			J. E. Wetherington	2	20	50	11:00 AM	12	31	57	2	28	58	16th Dist., LL 43, Herctoma Add. L. 8, B. X	W/D	6	440
Daniels	D. B., etal			Hercules Powder Company	3	21	58	9:00 AM	3	10	58	3	24	58	11th Dist., LL 431, 145 A.	Agr	6	444
Daniels	D. B., etal			Hercules Powder Company	3	21	58	9:00 AM	3	6	58	3	24	58	12th Dist., LL 84, 40 A., LL 65, 65 A.	Agr	6	445
Daniels	D. B., etal			Kenneth Nix	5	16	58	9:00 AM	7	26	57	5	19	58	16th Dist., LL 43, 44, 3, etal 2500 A.	O/G/ M/L	6	463
Daniels	D. B., etal			W. M. Lofton (Mrs)	5	27	58	2:00 PM	5	26	58	5	27	58	16th Dist., LL 43, Northtown Add L. 2, B. P	W/D	6	471
Daniels	D. B., etal			Albert Peterson	8	11	58	9:30 AM	8	9	58	8	12	58	16th Dist., LL 43, Herctoma L. 6, B. Z	W/D	6	490
Daniels	D. B., etal			Augustus M. Minton, etal	10	24	58	9:00 AM	10	15	58	10	27	58	16th Dist., LL 50, Nellie Hernton's Sub., L 7, B. A	W/D	6	547
Daniels	D. B., etal			W. O. Jolley, etal	1	26	59	9:00 AM	1	23	59	1	26	59	16th Dist., LL 43, Northtown Add., L. 2, 3, B. L	W/D	6	586
Daniels	D. B., etal			Hercules Powder Company	2	23	59	9:00 AM	1	29	59	2	24	59	16th Dist., LL 43, 20 A., LL 88, 250 A.	Agr	7	30
Daniels	D. B., etal			Griffin Lumber Company	3	2	59	9:00 AM	2	27	59	3	4	59	16th Dist., LL 486	T/L	7	36
Daniels	D. B., etal			Hercules Powder Company	3	2	59	9:00 AM	2	12	59	3	4	59	11th Dist., LL 486, 487, 130 A.	Agr	7	37
Daniels	D. B., etal			Valdosta Federal Savings and Loan Association	10	15	59	8:30 AM	10	6	59	10	15	59	Northtown Addition to Staten- ville L. 2, 3, B. L	I	7	146
Daniels	D. B.			Aldean Franklin Dukes (Mrs & Mrs)	12	2	59	8:30 AM	11	12	59	12	2	59	16th Dist., LL 89, Daniel's Sub. L. 2 B. A	W/D	7	159
Daniels	D. B., etal			L. L. Zeigler	1	8	60	9:30 AM	6	15	59	1	8	60	16th Dist., LL 43, Northtown Add., L. 1, 4, B. L	W/D	7	204
Daniels	D. B., etal			E. E. Davis	3	15	60	11:45 AM	3	11	60	3	16	60	16th Dist., LL 43, Northtown Add., L. 1, B. T	W/D	7	232
Daniels	D. B., etal			D. J. Deloach	3	25	60	11:45 AM	3	21	60	3	25	60	16th Dist., LL 43, Northtown Add., L. 3, 9, B. P	W/D	7	237

GRANTOR FILING DOCKET AND GENERAL INDEX TO REALTY DEEDS AND MORTGAGES — Echols County, Ga.

REG. U. S. PAT. OFFICE *Chas. McCall* County Indexes Since 1888 An Identifying Trade Mark

👉 **Locate Family Name by Front Index**

COTT FAMILY NAME INDEX NO. 0 © 1949
MADE BY THE COTT INDEX COMPANY, COLUMBUS, OHIO
SOLD BY JIM CLYBURN, INC., TIFTON, GA.

(2)

GRANTORS FAMILY NAMES	GIVEN NAMES ABCDEFGHIJ	GIVEN NAMES IJKLMNOP	GIVEN NAMES QRSTUVWXYZ	GRANTEES	DATE OF FILING				DATE OF INSTRUMENT			DATE OF RECORD			LOCATION OF PROPERTY OR OTHER DESCRIPTION	KIND OF INST.	BOOK	PAGE	
					Month	Day	Year	Hr.	M.	Month	Day	Year	Month	Day					Year
Daniels	D. B., etal			E. G. Bennett (Mr & Mrs)	8	1	60	10:30	AM	6	19	56	8	2	60	16th Dist., LL 43, Northtown Add., L. 5, B. N	W/D	7	270
Daniels	D. B., etal			William L. Haynes	8	12	60	10:00	AM	6	20	57	8	12	60	16th Dist., LL 43, Northtown Add., L. 8, B. R	W/D	7	272
Daniels	D. B., etal			Lawrence Thompson	9	7	60	2:10	PM	9	5	60	9	8	60	16th Dist., LL 43, Herctoma L. 5, B. Y	W/D	7	295
Daniels	D. B., etal			Lonnie E. Collier	12	28	60	11:20	AM	12	24	60	1	9	61	16th Dist., LL 51	W/D	7	350
Daniels	D. B., etal			C. H. Quick, Jr.	2	6	61	9:10	AM	2	2	61	2	6	61	Herctoma L. 5, B. W	W/D	7	380
Daniels	D. B., etal			C. H. Quick, Jr.	2	6	61	9:10	AM	2	2	61	2	6	61	Herctoma L. 1, B. Y	W/D	7	381
Daniels	D. B.			Georgia Power and Light Company	2	7	61	2:30	PM	3	1	37	2	10	61	Right-of-way for lines etc.	R/W Ease	7	390
Daniels	D. B., etal			Willie Ray Collier	3	6	61	11:15	AM	11	14	60	3	7	61	16th Dist., LL 43, Northtown Add. L. 8, 9, B. A	W/D	7	416
Daniels	D. B., etal			Leon Johnson	4	27	61	2:20	PM	4	27	61	4	27	61	16th Dist., LL 43, Northtown Add L. 7, B. X	W/D	7	442
Daniels	D. B.			Echols County	7	3	61	8:45	AM	6	30	61	7	6	61	Driveway to school	QCD	7	462
Daniels	D. B., etal			Ruby Lofton (Mrs)	9	25	61	10:35	AM	9	22	61	9	25	61	16th Dist., LL 43, Northtown Add., L. 6, 7, B. P	W/D	7	485
Daniels			T. A.	B. L. Land	10	18	61	5:00	PM	9	15	61	10	19	61	16th, Dist., LL 130, 142.3 A.	Assign	7	498
Daniels	D. B.			Thomas Powell	11	28	61	10:30	AM	11	27	61	11	29	61	16th Dist., LL 88, 89, Daniel's Subdivision	W/D	7	556
Daniels	D. B.			D. B. Daniels, etal	2	23	62	1:00	PM	11	27	61	2	26	62	16th Dist., LL 88, 89, Daniel's Sub. L. 1, B. B	W/D	8	27
Daniels	D. B., etal			Emanuel Leroy Odum, etal	3	23	62	8:00	AM	3	12	62	3	23	62	16th Dist., Northtown Add. L. 6, B. S	W/D	8	39
Daniels	D. B.			David R. E. Howell (Mr & Mrs)	3	28	62	2:30	PM	3	23	62	3	29	62	16th Dist., LL 89, Daniel's Sub. L. 5, B. A	W/D	8	44

GRANTOR FILING DOCKET AND GENERAL INDEX TO REALTY DEEDS AND MORTGAGES — Echols County, Ga.

(2)

REG. U. S. PAT. OFFICE *Chas. McCall* County Indexes Since 1888 An Identifying Trade Mark

👉 **Locate Family Name by Front Index**

COTT FAMILY NAME INDEX NO. 9 © 1949
MADE BY THE COTT INDEX COMPANY, COLUMBUS, OHIO
SOLD BY JIM CLYBURN, INC., TIFTON, GA.

GRANTORS FAMILY NAMES	GIVEN NAMES ABCDEFGHIJ	GIVEN NAMES KLMNO	GIVEN NAMES PQRSTUVWXYZ	GRANTEES	DATE OF FILING				DATE OF INSTRUMENT			DATE OF RECORD			LOCATION OF PROPERTY OR OTHER DESCRIPTION	KIND OF INST.	BOOK	PAGE
					Month	Day	Year	Hr. M.	Month	Day	Year	Month	Day	Year				
Daniels	D. B.			T. L. Dukes (Mr & Mrs)	4	13	62	9:40 AM	3	30	62	4	16	62	16th Dist., LL 88, 89, Daniel's Sub., L. 1, 4, B. A	W/D	8	51
Daniels	D. B., etal			T. W. Dukes (Mr & Mrs) etal	4	27	62	9:00 AM	11	10	59	4	27	62	16th Dist., LL 43, Northtown Add., L. 2, B. T	W/D	8	54
Daniels	D. B., etal			J. L. Raulerson, etal	5	18	62	10:40 AM	5	16	62	5	18	62	16th Dist., LL 43 Daniel's & Herndon's Sub., L 12, 13, 26,	W/D	8	57
Daniels	D. B., etal			Vernon Bennett	6	1	62	2:30 PM	5	14	62	6	6	62	16th Dist., LL 50, Nellie Herndon's Sub. L. 10, B. A	W/D	8	64
Daniels	D. B., etal			R. L. Hale	6	14	62	8:30 AM	6	8	62	6	14	62	16th Dist., LL 43, Northtown Add., L. 8, B. P	W/D	8	67
Daniels	D. B., etal			L. L. Zeigler, etal	7	12	62	8:15 AM	5	16	62	7	16	62	16th Dist., LL 43, Daniel's & Herndon's Sub., L. 1,2,3,4,	W/D	8	80
Daniels	D. B., etal			Tommie Lee Thomas	9	13	62	8:30 AM	8	24	62	9	14	62	16th Dist., LL 43, Herctoma L. 3, B. V	W/D	8	92
Daniels	D. B., etal			Eddie B. James	11	20	62	8:35 AM	8	27	62	11	21	62	16th Dist., LL 43, L.2, B. V	W/D	8	121
Daniels	D. B., etal			Cecil Jarrard	11	20	62	9:35 AM	11	16	62	11	21	62	16th Dist., LL 50, Nellie Herndon's Sub. L. 14, B. B	W/D	8	123
Daniels	Eula, (Mrs), etal			William D. Price, etal	12	26	62	8:45 AM	12	12	62	12	31	62	16th Dist., LL 50, Town of Statenville L. 12, B. B	W/D	8	147
Daniels	D. B., etal			Echols County	12	31	62	1:45 PM	12	31	62	1	2	63	11th Dist., LL 486, 1 A.	W/D	8	149
Daniels	D. B., etal			L. G. McEvans	2	21	63	9:25 AM	4	22	62	2	25	63	16th Dist., Daniel's Sub., L. 4, B. B	W/D	8	188
Daniels	D. B., etal			Irine Wiggins	4	24	63	12:00 N	4	24	63	4	29	63	16th Dist., LL 43, Herctoma L. 5, B. Z	W/D	8	217
Daniels	D. B., etal			T. H. Henderson	5	27	63	9:00 AM	5	24	63	5	27	63	16th Dist., LL 43, 44	W/D	8	230
Daniels	D. B., etal			C. H. Quick	7	30	63	8:35 AM	5	11	63	7	30	63	16th Dist., LL 43, Hercules Camp, L. 1,2,15,16,17	W/D	8	316
Daniels	D. B.			David R. E. Howell, etal	9	20	63	9:25 AM	8	30	63	9	23	63	16th Dist., LL 88, 89, Daniel's Sub., L. 5, B. A	W/D	8	328

GRANTOR FILING DOCKET AND GENERAL INDEX TO REALTY DEEDS AND MORTGAGES — Echols County, Ga.

REG. U. S. PAT. OFFICE *Chas. McKee* County Indexes Since 1888
An Identifying Trade Mark

👉 **Locate Family Name by Front Index**

COTY FAMILY NAME INDEX NO. 9 © 1949
MADE BY THE COTY INDEX COMPANY, COLUMBUS, OHIO
SOLD BY JIM CLYBURN, INC., TIFTON, GA.

(2)

GRANTORS FAMILY NAMES	GIVEN NAMES ABCDEFGHIJ	GIVEN NAMES KLMNO	GIVEN NAMES PQRSTUWXYZ	GRANTEES	DATE OF FILING				DATE OF INSTRUMENT			DATE OF RECORD			LOCATION OF PROPERTY OR OTHER DESCRIPTION	KIND OF INST.	BOOK	PAGE	
					Month	Day	Year	Hr.	M.	Month	Day	Year	Month	Day					Year
Daniels	D. B., etal			W. M. Willis	1	16	64	2:10	PM	12	6	63	1	17	64	16th Dist., LL 4, 43	W/D	8	372
Daniels	D. B., etal			Echols County	2	3	64	1:30	PM	2	3	64	2	18	64	11th Dist., LL 486, 1.012 A.	W/D	8	402
Daniels	D. B., etal			Preston Jarrard	3	16	64	2:00	PM	7	16	63	3	17	64	16th Dist., LL 88, 89, Daniel's Sub., L. 1, B. B	W/D	8	417
Daniels	D. B., etal			Withers Turpentine Co.	3	31	64	10:20	AM	10	9	63	4	1	64	Daniel's & Herndon's Sub., L. 16-23	W/D	8	422
Daniels	D. B., etal			Gladstone Barber, etal	4	27	64	10:30	AM	4	23	64	4	27	64	16th Dist., LL 43, Northtown Add., L. 1, 2, B. Q	W/D	8	426
Daniels	D. B., etal			Donald G. Dukes	8	10	64	10:35	AM	4	13	64	10	13	64	16th Dist., LL 4, 43, Daniel's & Herndon's Sub. L. 32-35	W/D	8	473
Daniels	D. B.			L. G. McEvans	10	14	64	1:50	PM	9	29	64	10	15	64	16th Dist., LL 88, 89, Daniel's Sub., L. 3, B. B	W/D	8	521
Daniels	D. B., etal			Thomas B. Harden, etal	4	19	65	10:20	AM	8	4	64	4	21	65	16th Dist., Northtown Add., L. 6, 7, B. S	W/D	9	36
Daniels	D. W., etal			Thomas B. Harden, etal	4	19	65	10:20	AM	1	26	65	4	21	65	Herctoma L. 2,3,4, B. U	W/D	9	36
Daniels	D. B., etal			John Henry Lett	6	30	65	8:15	AM	6	8	65	6	30	65	16th Dist., LL 43, Herctoma L. 3, B. W	W/D	9	85
Daniels	D. B., etal			International F & AM Masion Inc. Bryant Lodge #22 Lillie Chapter # 20	7	2	65	9:30	AM	6	8	65	7	2	65	16th Dist., LL 43, Herctoma L. 4, B. Y	W/D	9	86
Daniels	D. B., etal			John Henry Lett	7	9	65	11:30	AM	7	9	65	7	12	65	16th Dist., LL 43, Herctoma L. 2, B. W	W/D	9	87
Daniels	D. B., etal			American Telephone and Telegraph Company	4	28	66	11:20	AM	11	6	65	5	4	66	Right-of-way to cables, etc.	R/W Ease	9	279
Daniels	D. B., etal			American Telephone and Telegraph Company	4	28	66	11:20	AM	11	6	65	5	4	66	Right-of-way to cables, etc.	R/W Ease	9	280
Daniels	D. B., etal			Kenneth Nix	4	28	66	11:20	AM	2	3	66	5	4	66	Affadavit	Affid	9	280
Daniels	Eula H. (Mrs)			David B. Price, etal	10	25	66	9:40	AM	10	24	66	10	26	66	16th Dist., LL 50, Town of Statenville L. 14, B. B	W/D	9	371
Daniels	Eula H., etal			W. D. Price, etal	10	25	66	9:40	AM	10	24	66	10	26	66	Town of Statenville L. 14, B. B	W/D	9	376

GRANTOR FILING DOCKET AND GENERAL INDEX TO REALTY DEEDS AND MORTGAGES — Echols County, Ga.

(2)

REG. U. S. PAT. OFFICE *Chas. McCall* County Indexes Since 1888 An Identifying Trade Mark

👉 **Locate Family Name by Front Index**

COTT FAMILY NAME INDEX NO. 0 © 1949
MADE BY THE COTT INDEX COMPANY, COLUMBUS, OHIO
SOLD BY JIM CLYBURN, INC., TIFTON, GA.

GRANTORS FAMILY NAMES	GIVEN NAMES ABCDEFGHIJ	GIVEN NAMES KLMN	GIVEN NAMES OPQRSTVWXYZ	GRANTEES	DATE OF FILING				DATE OF INSTRUMENT			DATE OF RECORD			LOCATION OF PROPERTY OR OTHER DESCRIPTION	KIND OF INST.	BOOK	PAGE
					Month	Day	Year	Hr. M.	Month	Day	Year	Month	Day	Year				
Daniels	D. B., etal			J. H. Raulerson, etal	2	14	67	9:45 AM	10	7	66	2	14	67	16th Dist., LL 43, Northtown Add., L. 5, B. L	W/D	9	418
Daniels	D. B., etal			J. F. Clark, etal	5	3	67	11:20 AM	4	29	67	5	4	67	16th Dist., LL 43	W/D	9	444
Daniels	D. B. (Mrs), etal			J. J. Deloach, etal	9	6	67	8:45 AM	4	16	62	9	6	67	16th Dist., LL 50, Town of Statenville L. 13, B. A	W/D	9	499
Daniels	D. B., etal			J. E. Wetherington(Mrs)	1	8	68	11:15 AM	1	22	62	1	9	68	16th Dist., LL 43, Herctoma L. 3, B. Y	W/D	10	38
Daniels	D. B.			C. T. Ham	1	23	68	11:40 AM	10	23	67	1	24	68	Affidavit of ownership	Affid	10	42
Daniels	D. B., etal			Statenville Water System, Incorporated	2	1	68	8:40 AM	1	23	68	2	1	68	Right-of-way to pipes etc.	R/W Ease	10	47
Daniels	D. B., etal			Georgia Power Company	9	20	68	8:25 AM	3	18	68	9	24	68	Right-of-way to lines etc.	R/W/D	10	141
Daniels	D. B., etal			Cecil Mae Hitson	12	18	68	1:00 PM	11	6	68	12	23	68	Herctoma L. 7, B. Z	W/D	10	197
Daniels	D. B., etal			W. H. Joyce	1	7	69	8:50 AM	1	3	69	1	8	69	16th Dist., LL 53, 1 A.	W/D	10	213
Daniels	D. B., etal			G. H. Connell, etal	2	12	69	9:20 AM	2	4	69	2	12	69	16th Dist., LL 43, Hercules Camp Sub. L. 6	W/D	10	236
Daniels	D. B., etal			Walter W. Hester	5	14	69	11:55 AM	12	31	68	5	15	69	16th Dist., LL 43, Hercules Camp L. 4	W/D	10	281
Daniels	D. B.			Bill Hunter	7	16	69	11:30 AM	7	14	69	7	16	69	16th LL 88, 89, Daniel's Sub. L. 8, B. A	W/D	10	305
Daniels	D. B., etal			John Henry Lett	7	28	69	9:00 AM	7	25	69	7	30	69	16th Dist., LL 43, Herctoma L. 1, B. W	W/D	10	311
Daniels	D. B., etal			Jack Barfield, etal	8	1	69	11:05 AM	7	25	69	8	4	69	16th Dist., LL 53	W/D	10	311
Daniels	D. B., etal			Lonnie B. Brown	8	18	69	12:00 N	8	19	69	8	18	69	11th Dist., LL 486	W/D	10	333
Daniels	D. B., etal			Lee L. Zeigler, etal	9	16	69	10:50 AM	8	29	69	9	18	69	16th Dist., LL 43, Daniel's & Herndon's Sub. L.5,6,7,8,9,10	W/D	10	348
Daniels	D. B. etal			Statenville Water Systems	2	21	68	11:00 Am	2	21	68	2	21	68		W/D	10	58

GRANTOR FILING DOCKET AND GENERAL INDEX TO REALTY DEEDS AND MORTGAGES — Echols County, Ga.

REG. U. S. PAT. OFFICE *Chambers* County Indexes Since 1888 An Identifying Trade Mark

👉 **Locate Family Name by Front Index**

COTT FAMILY NAME INDEX NO. 0 © 1949
MADE BY THE COTT INDEX COMPANY, COLUMBUS, OHIO
SOLD BY JIM CLYBURN, INC., TITON, GA.

(2)

GRANTORS FAMILY NAMES	GIVEN NAMES ABCDEFGHIJ	GIVEN NAMES KLMNO	GIVEN NAMES PQRSTUVWXYZ	GRANTEES	DATE OF FILING				DATE OF INSTRUMENT			DATE OF RECORD			LOCATION OF PROPERTY OR OTHER DESCRIPTION	KIND OF INST.	BOOK	PAGE
					Month	Day	Year	Hr. M.	Month	Day	Year	Month	Day	Year				
Daniels	D. B., etal			Virginia Troy	9	23	69	2:15 PM	12	2	68	9	24	69	16th Dist., LL 43, Herctoma L. 4, B. W	W/D	10	348
Daniels	D. B., etal			J. H. Raulerson, etal	10	10	69	2:00 PM	8	29	69	10	14	69	16th Dist., LL 43, 4, Daniel's & Herndon's Sub. L. 28-31	W/D	10	367
Daniels	D. B., etal			Echols County	3	6	70	1:10 PM	9	3	69	3	18	70	16th Dist., LL 43, Project #PR2710	R/WD	10	431
Daniels	D. B., etal			Echols County	3	6	70	1:10 PM	9	3	69	3	18	70	Project #PR2710	R/WD	10	432
Daniels	D. B., etal			Echols County	3	6	70	1:10 PM	9	3	69	3	18	70	Project #PR2710 16th Dist., LL 88	R/WD	10	433
Daniels	D. B., etal			Echols County	3	6	70	1:10 PM	9	3	69	3	18	70	Project #PR2710	R/WD	10	434
Daniels	D. B., etal			Echols County	3	6	70	1:10 PM	9	4	69	3	18	70	Project #PR2710	R/WD	10	441
Daniels	D. B., etal			Echols County	7	1	70	9:30 AM	9	3	68	7	1	70	Project #PR2710	R/WD	10	518
Daniels	D. B., etal			Orvis Hunter	8	28	70	2:40 PM	8	28	70	9	2	70	11th Dist., LL 486, 1 A.	W/D	10	531
Daniels	D. B., etal			Sam Rice	9	7	70	10:30 AM	8	21	70	9	8	70	16th Dist., LL 50, Herctoma L. 9, 10, B. X	W/D	10	532
Daniels	D. B., etal			Paul Musgrove	10	2	70	8:35 AM	10	1	70	10	2	70	11th Dist., LL 481, 486	W/D	11	10
Daniels	D. B., etal			Vernon Bennett	12	7	70	2:00 PM	12	4	70	12	8	70	16th Dist., LL 53	W/D	11	64
Daniels	D. B., etal			Lonnie E. Collier	1	5	71	11:10 AM	12	3	70	1	6	71	16th Dist., LL 51	QCD	11	86
Daniels	Eula H. (Mrs), etal			William D. Price, etal	4	9	71	8:30 AM	4	5	71	4	13	71	16th Dist., LL 50, .62 A., Sub. L. 18	W/D	11	201
Daniels	Ben, etal			Mike Huff	4	29	71	11:15 AM	4	28	71	4	29	71	11th Dist., LL 486	W/D	11	227
Daniels	D. B., etal			Vernon Bennett, etal	5	12	71	8:45 AM	5	11	71	5	13	71	16th Dist., LL 43, Hercules Camp L. 18	W/D	11	241

GRANTOR FILING DOCKET AND GENERAL INDEX TO REALTY DEEDS AND MORTGAGES — Echols County, Ga.

(2)

REG. U. S. PAT. OFFICE *Chas. McColl* County Indexes Since 1888 An Identifying Trade Mark

👉 **Locate Family Name by Front Index**

COTT FAMILY NAME INDEX NO. 0 © 1949
MADE BY THE COTT INDEX COMPANY, COLUMBUS, OHIO
SOLD BY JIM CLYBURN, INC., TIFTON, GA.

GRANTORS FAMILY NAMES	GIVEN NAMES ABCDEFGHIJ	GIVEN NAMES KLMNO	GIVEN NAMES PQRSTU VWXYZ	GRANTEES	DATE OF FILING				DATE OF INSTRUMENT			DATE OF RECORD			LOCATION OF PROPERTY OR OTHER DESCRIPTION	KIND OF INST.	BOOK	PAGE
					Month	Day	Year	Hr. M.	Month	Day	Year	Month	Day	Year				
Daniels	D. B., etal			Willie Lee Thornton	5	28	71	9:10 AM	5	3	71	5	31	71	16th Dist., LL 53	W/D	11	254
Daniels	D. B., etal			Brunell R. Boyd	6	7	71	11:30 AM	6	7	71	6	7	71	16th Dist., LL 43	W/D	11	256
Daniels	D. B., etal			Lillie Register (Mrs)	8	6	71	9:10 AM	8	3	71	8	9	71	16th Dist., LL 50, Nellie Herndon's Sub. L. 10, B. A	W/D	11	288
Daniels	D. B., etal			Sherman Raulerson	8	13	71	9:45 AM	10	1	70	8	16	71	16th Dist., LL 43, Daniel's & Herndon's Sub. L. 40-43	W/D	11	289
Daniels	D. B., etal			Sherman Raulerson	8	13	71	9:45 AM	6	23	71	8	16	71	16th Dist., LL 4, 43, Daniel's & Herndon Sub., L. 36 -39	W/D	11	289
Daniels	D. B., etal			Vernon Bennett	11	9	71	10:16 AM	11	8	71	11	9	71	16th Dist., LL 43, L. 18	W/D	11	331
Daniels	D. B., etal			Travis McGee, etal	11	22	71	8:14 AM	11	19	71	11	23	71	16th Dist., LL 43, Daniel's & Herndon's Sub. L. 22	W/D	11	339
Daniels	D. B., etal			Pete & Faye Stallings	1	14	72	3:20 PM	12	29	71	1	14	72	16th Dist., LL 4, 43, Daniel's & Herndon's Sub.	W/D	11	369
Daniels	D. B., etal			Larry Boyd, etal	2	3	72	11:10 AM	12	23	71	2	3	72	16th Dist., LL 4, 43	W/D	11	372
Daniels	D. B., etal			Jack E. Moore	2	23	72	2:40 PM	2	23	72	2	23	72	16th Dist., LL 53	W/D	11	400
Daniels	D. B., etal			Paul T. Henderson, Sr.	2	28	72	8:30 AM	2	24	72	2	28	72	16th Dist., LL 88, 89, Daniel's Sub. L. 4, B. B	QCD	11	405
Daniels	D. B.			Muriel Layton Roberson	2	28	72	3:15 PM	2	26	72	2	28	72	Nellie Herndon's Sub. L. 2, B. B	W/D	11	406
Daniels	D. B.			Clifford Fender, etal	3	7	72	4:30 PM	3	7	72	3	7	72	Daniel's & Herndon's Estates Sub. L. 23	W/D	11	419
Daniels	D. B., etal			Gladstone Barber	4	6	72	2:30 PM	4	6	72	4	6	72	16th Dist., LL 43, Northtown Add. L. 10, B. N	W/D	11	445
Daniels	D. B., etal			Lemovie H. Padgett	4	11	72		2	3	72	4	11	72	11th Dist., LL 481, 486	W/D	11	447
Daniels	D. B., etal			Dewar Construction Co.	4	19	72	1:00 PM	4	19	72	4	19	72	16th Dist., LL 43, L. 1, Parcel A	W/D	11	449

GRANTOR FILING DOCKET AND GENERAL INDEX TO REALTY DEEDS AND MORTGAGES — Echols County, Ga.

REG. U. S. PAT. OFFICE *Chambers* County Indexes Since 1888 An Identifying Trade Mark

Locate Family Name by Front Index

COTT FAMILY NAME INDEX NO. 0 © 1949
MADE BY THE COTT INDEX COMPANY, COLUMBUS, OHIO
SOLD BY JIM CLYBURN, INC., TIFTON, GA.

(2)

GRANTORS FAMILY NAMES	GIVEN NAMES ABCDEFGHIJ	GIVEN NAMES IJKLMNO	GIVEN NAMES PQRSTUVWXYZ	GRANTEES	DATE OF FILING				DATE OF INSTRUMENT			DATE OF RECORD			LOCATION OF PROPERTY OR OTHER DESCRIPTION	KIND OF INST.	BOOK	PAGE
					Month	Day	Year	Hr. M.	Month	Day	Year	Month	Day	Year				
Daniels	D. B., et.al.			Vernon Bennett	4	26	72	9:35 AM	4	11	72	4	26	72	16th Dist, LL 53	W/D	11	459
Daniels	D. B., et.al.			Orvis Hunter	4	28	72	9:00 AM	4	13	72	4	28	72	16th Dist, LL 88, 89	W/D	11	460
Daniels	D. B., et.al.			John H. Miller	5	15	72	11:05 AM	3	31	72	5	15	72	16th Dist, LL 53	W/D	11	469
Daniels	D. B., et.al.			Edward Phillip Moore	5	25	72	9:30 AM	5	16	72	5	25	72	16th Dist, LL 53	W/D	11	496
Daniels	D. B., et.al.			John H. Miller	5	30	72	4:15 PM	5	30	72	5	30	72	16th Dist, LL 53 2 A.	W/D	11	500
Daniels	D. B., et.al.			Jack E. Moore	6	2	72	9:20 AM	5	30	72	6	2	72	16th Dist, LL 53 2 A.	W/D	11	510
Daniels	D. B., et.al.			Edward Phillip Moore	6	2	72	9:20 AM	5	30	72	6	2	72	16th Dist, LL 53 1 A.	W/D	11	511
Daniels	D. B., et.al.			Vernon Bennett	6	27	72	9:00 AM	6	26	72	6	27	72	16th Dist, LL 53	W/D	11	526
Daniels	D. B., et.al.			ITT Rayonier, Incorporated	6	28	72	12:15 PM	6	28	72	6	28	72	16th Dist, LL 3 244.529 A., et.al.	W/D	11	527
Daniels	D. B., et.al.			Alvin L. Register, et.al.	6	28	72	4:30 PM	6	28	72	6	28	72	16th Dist, LL 43 Daniels & Herndon Estates Lot 9, Bl. A	W/D	11	540
Daniels	D. B., et.al.			William O. Jolley, et.al.	7	10	72	3:45 PM	6	21	72	7	10	72	Northtown Statenville, Lot 7, Block L	W/D	12	1
Daniels	D. B., et.al.			Kinsey Peterson, et.al.	8	25	72	4:00 PM	8	25	72	8	25	72	16th Dist, LL 43, Lot 2, Parcel A, plat Bk. 1 pg. 232	W/D	12	47
Daniels	D. B., et.al.			Charlie R. & Juanita W. Jones	9	11	72	8:38 AM	9		72	9	11	72	16th Dist, LL 43, Lot 5, Block A	W/D	12	71
Daniels	D. B., et.al.			Dewar Construction Company, Incorporated	10	18	72	10:50 AM	10	18	72	10	18	72	16th Dist, LL 43, Daniels & Herndon Estates Lot 26, Block B	W/D	12	121
Daniels	D. B., et.al.			John L. McEady, et.al.	12	20	72	2:20 PM	12	20	72	12	20	72	16th Dist, LL 43	W/D	12	209
Daniels	D. B., et.al.			Samuel Lee Young, et.al.	12	20	72	2:20 PM	12		72	12	20	72	16th Dist, LL 43	W/D	12	214
Daniels	D. B., et.al.			Clude E. Ritter, et.al.	5	21	73	11:00 AM	1	3	72	5	21	73	11th Dist, 6 A.	Contr.	13	156

GRANTOR FILING DOCKET AND GENERAL INDEX TO REALTY DEEDS AND MORTGAGES — Echols County, Ga.

(2)

REG. U. S. PAT. OFFICE *Chas. McCall* County Indexes Since 1888 An Identifying Trade Mark

👉 Locate Family Name by Front Index

COTT FAMILY NAME INDEX NO. 8 © 1949
MADE BY THE COTT INDEX COMPANY, COLUMBUS, OHIO
SOLD BY JIM CLYBURN, INC., TIFTON, GA.

GRANTORS FAMILY NAMES	GIVEN NAMES ABCDEFGHIJ	GIVEN NAMES KLMNO	GIVEN NAMES PQRSTUVWXYZ	GRANTEES	DATE OF FILING				DATE OF INSTRUMENT			DATE OF RECORD			LOCATION OF PROPERTY OR OTHER DESCRIPTION	KIND OF INST.	BOOK	PAGE
					Month	Day	Year	Hr. M.	Month	Day	Year	Month	Day	Year				
Daniels	D. B., et.al.			Horace Brown	7	6	73	8:25 AM	11	29	71	7	6	73	16th Dist, LL 43 Herctoma Lot 4, Block V	W/D	13	215
Daniels	D. B., et.al.			George H. Good, Jr., et.al.	7	25	73		3	4	74	7	25	73	16th Dist, LL 43 Daniels & Herndon Estate Lot 14, Bl. A	W/D	13	269
Daniels	D. B., et.al.			George H. Good, Jr., et.al.	7	25	73	AM	7	25	73	7	25	73	16th Dist, LL 43, Daniels & Herndon Estate Lot 14, Bl. A	W/D	13	269
Daniels	D. B. & Eula (Mrs)			Isham Herndon	9	25	73		2	29	72	9	25	73	11th Dist, LL 431 29 A	Q/C/D	13	310
Daniels	D. B., et.al.			James L. Raulerson, et.al.	10	26	73	9:10 AM	4	14	71	10	26	73	16th Dist, LL 43 Northtown Add. Lot 6, Block L	W/D	13	367
Daniels	D.B., et.al.			Leon Raulerson, et.al.	10	26	73	9:10 AM	7	6	71	10	26	73	16th Dist, LL 43, Northtown Add. Lot 1, Block M	W/D	13	368
Daniels	D. B., et.al.			Heyward Cantey, et.al.	11	19	73	11:15 AM	8	5	70	11	19	73	11th Dist, LL 481, 486 4 A	W/D	13	393
Daniels	D. B., et.al.			Glenn Herrin	1	8	74		1	8	74	1	8	74	16th Dist, LL 43, Daniels & Herndon Estates Lot 3, Bl. A	W/D	13	457
Daniels	D. B., et.al.			Donald G. Dukes, Et.al.	3	8	74	8:45 AM	3	6	74	3	8	74	16th Dist, LL 4,43 Daniels & herndons Sub. Lot 16 - 23	W/D	13	556
Daniels	D. B., et.al.			Joe T. Simpson, et.al.	3	27	74	3:55 PM	10	8	73	3	27	74	11th Dist, LL 481	Contr.	13	604
Daniels	D. B., et.al.			Troy Young	4	1	74	3:30 PM	12	31	73	4	2	74	16th Dist, LL 53	W/D	13	610
Daniels	D. B., et.al.			Lamar Bennett	4	15	74	9:30 AM	8	16	71	4	15	74	11th Dist, LL 481, 486	W/D	13	639
Daniels	D. B., et.al.			Earl McDaniels	4	18	74	8:30 AM	10	8	73	4	18	74	16th Dist, LL 53 5 A	Contr.	13	641
Daniels	D. B., et.al.			James Wright, et.al.	5	7	74	4:10 PM	3	18	74	5	7	74	16th Dist, LL 43 215'x100'	W/D	13	684
Daniels	D. B., et.al.			Minnie Lee Harris (Mrs)	5	29	74	4:00 PM	5	28	74	5	29	74	11th Dist, LL 481, 486	W/D	14	10
Daniels	D. B., et.al.			Walter Permenter	6	18	74	9:40 AM	6	10	74	6	20	74	11th Dist, LL 481,486 3 A	W/D	14	22

GRANTOR FILING DOCKET AND GENERAL INDEX TO REALTY DEEDS AND MORTGAGES — Echols County, Ga.

REG. U. S. PAT. OFFICE *Chas. McCall* County Indexes Since 1888 An Identifying Trade Mark

👉 **Locate Family Name by Front Index**

COTT FAMILY NAME INDEX NO. 0 © 1949
MADE BY THE COTT INDEX COMPANY, COLUMBUS, OHIO
SOLD BY JIM CLYBURN, INC., TIFTON, GA.

(2)

GRANTORS FAMILY NAMES	GIVEN NAMES ABCDEFGHIJ	GIVEN NAMES KLMNO	GIVEN NAMES PQRSTUVWXYZ	GRANTEES	DATE OF FILING				DATE OF INSTRUMENT			DATE OF RECORD			LOCATION OF PROPERTY OR OTHER DESCRIPTION	KIND OF INST.	BOOK	PAGE
					Month	Day	Year	Hr. M.	Month	Day	Year	Month	Day	Year				
Daniels	D. B.			D. B. Daniels	6	24	74	4:15 PM	6	21	74	6	24	74	"Wetherington Place"	AFF.	14	29
Daniels	D. B.			D. B. Daniels	7	31	74	2:30 PM	7	31	74	8	1	74	11th Dist, LL 476 1 A, Land of Raymond Jackson, B.W. Wright	AFF.	14	71
Daniels	D. B., etal			Statenville Church of Christ (Trustees)	12	2	74	11:15 AM	11	26	74	12	2	74	16th Dist, LL 43 1.499 A	W/D	14	203
Daniels	D. B., etal			Kenneth Paul Randolph	12	30	74	2:50 PM	8	17	72	12	30	74	11th Dist, 6 A	W/D	14	225
Daniels	D. B., etal			Gleo & Margaret L. Bennett	12	31	74	9:50 AM	12	3	74	12	31	74	16th Dist, LL 4, 43 Daniels & Herndon Sub. L 44- 47	W/D	14	227
Daniels	D. B., etal			Clare H. Praay, etal	1	29	75	10:30 AM	1	21	75	1	29	75	16th Dist, LL 53 1 A	W/D	14	249
Daniels	B. B., Etal			Clyde E. Ritter, etal	5	15	75	4:10 PM	5	14	75	5	16	75	11th Dist, LL 481, 486 6 A "The Mercer Land"	W/D	14	564
Daniels	D. B., etal			James C. Jarrard	6	4	75	10:55 AM	12	29	66	6	4	75	16th Dist, LL 50 Nellie Herndon Sub. Lot 12, Bl. B	W/D	14	571
Daniels	D. B., etal			Cecil & Francis Jarrard	6	4	75	10:55 AM	1	28	66	6	4	75	16th Dist, LL 50 Nellie Herndon Sub. Lot 13, Bl. B	W/D	14	572
Daniels	D. B., etal			Earl McDaniel	8	22	75	9:55 AM	8	22	75	8	22	75	16th Dist, LL 53 2 A	W/D	14	642
Daniels	D. B., etal			Earl McDaniel	9	16	75	8:55 AM	9	15	75	9	16	75	16th Dist, LL 53 5 A	W/D	14	677
Daniels	D. B., etal			David Bass	10	13	75	11:30 AM	7	3	75	10	14	75	16th Dist, LL 43 "Old home of John Tomlinson"	W/D	14	698
Daniels	D. B., etal			Winston Hunter	10	15	75	10:00 AM	10	5	73	10	15	75	11th Dist, LL 486 1.19 A	W/D	14	700
Daniels	D. B., etal			Daniel L. Carmichael, etal	11	24	75	11:25 AM	11	24	75	11	24	75	16th Dist, LL 53	W/D	15	157
Daniels	D. B., etal			Ronald Staten	1	12	76	11:00 AM	1	12	76	1	13	76	Daniels & Herndon Farm 120.25 A	Land Rental	15	189
Daniels	D. B., etal			Maurice Petty	1	21	76	10:15 AM	12	15	75	1	27	76	16th Dist, LL 43 NorthTown Add. Lot 3, Bl. S	W/D	15	212
Daniels	D. B., etal			D. B. Daniels, etal	2	5	76	1:30 PM	12	2	74	2	6	76	44.48 A, Chain of title	AFF.	15	237

GRANTOR FILING DOCKET AND GENERAL INDEX TO REALTY DEEDS AND MORTGAGES — Echols County, Ga.

(2)

REG. U. S. PAT. OFFICE *Chas. McCall* County Indexes Since 1888 An Identifying Trade Mark

👉 **Locate Family Name by Front Index**

COTT FAMILY NAME INDEX NO. 0 © 1949
MADE BY THE COTT INDEX COMPANY, COLUMBUS, OHIO
SOLD BY JIM CLYBURN, INC., TIFTON, GA.

GRANTORS FAMILY NAMES	GIVEN NAMES ABCDEFGHIJ	GIVEN NAMES JKLMNO	GIVEN NAMES PQRSTUVWXYZ	GRANTEES	DATE OF FILING				DATE OF INSTRUMENT			DATE OF RECORD			LOCATION OF PROPERTY OR OTHER DESCRIPTION	KIND OF INST.	BOOK	PAGE
					Month	Day	Year	Hr. M.	Month	Day	Year	Month	Day	Year				
Daniels	D. B. & Eula (Mrs)			Jack Parrish	2	10	76	3:55 PM	2	3	76	2	10	76	11th Dist, LL 431 145 A	W/D	15	280
Daniels	D. B.			Aldean & Doris H. Dukes	9	28	76	8:45 AM	9	23	76	9	28	76	16th Dist, LL 88, 89 Daneils Sub. Lot 3, Bl. A	W/D	15	575
Daniels	D. B., etal			Brunswick Pulp Land Co. (Agent)	9	29	76	9:00 AM	9	24	76	9	29	76	11th Dist, LL 486, 487 130 A etal	T/L	15	583
Daniels	D., B., etal			Ronald Graves	10	25	76	2:30 PM	10	25	76	10	25	76	16th Dist, LL 53 3rd lot from Hwy. 376	W/D	15	649
Daniels	D. B., etal			Donald G. Dukes	5	23	77	3:07 PM	5	16	77	5	23	77	16th Dist, LL 43, 4 Daniels & Herndon Sub. L. 16-23, 32-35	W/D Corr.	16	328
Daniels	D. B., etal			Cecil W. & Evelyn G. Prine	1	10	78	11:00 AM	1	10	78	1	10	78	5 acres, Land Contract	Land Cont.	17	75
Daniels	D. B.			Harvie P. Jarrard (Mr & Mrs)	3	14	78	2:30 PM	3	13	78	3	14	78	16th Dist, LL 88, 89 Daniels & Herndon Sub. Lot 2, 3 Bl. B	Q/C/D	17	185
Daniels	D. B., etal			Jack & Lillian Barfield	4	21	78	3:35 PM	4	14	78	4	21	78	16th Dist, LL 53	W/D	17	484
Daniels	D. B., etal			Johnny Kuljanich	4	26	78	4:35 PM	8	31	71	4	26	78	11th Dist, 5 acres "The Mercer Land"	Sales Cont.	17	493
Daniels	D. B., etal			Brunell R. Boyd	6	27	78	9:20 AM	6	26	78	6	27	78	16th Dist, LL 43	W/D Corr.	17	635
Daniels	D. B., etal			Larry & Jo Ann Boyd	6	27	78	9:20 AM	6	26	78	6	27	78	16th Dist, LL 4, 43	W/D Corr.	17	637
Daniels	D. B., etal			Raymond Carter (Mr & Mrs)	1	19	79	1:35 PM			78	1	19	79	16th Dist, LL 53 2 A	W/D	18	18
Daniels	D. B., etal			Ronald Graves	4	2	79	4:30 PM	4	2	79	4	2	79	16th Dist, LL 53 1 A	Q/C/D	18	179
Daniels	D. B.			Russell W. Clayton, etal	4	30	79	3:15 PM	4	23	79	4	30	79	11th Dist, LL 486 5 A	W/D	18	250
Daniels	D. B. & Eula H.			Winnie B. Prescott	6	22	79	4:00 PM	6	20	79	6	22	79	16th Dist, LL 50 .36 A	W/D	18	349
Daniels	D. B., etal			Willie Ray Collier	7	17	79	10:00 AM	7	17	79	7	17	79	16th Dist, LL 50 Nellie Herndon Sub. Lot 8, 9 Bl. A	W/D Corr.	18	367

GRANTOR FILING DOCKET AND GENERAL INDEX TO REALTY DEEDS AND MORTGAGES — Echols County, Ga.

REG. U. S. PAT. OFFICE *Cott* County Indexes Since 1888 An Identifying Trade Mark

Locate Family Name by Front Index

COTT FAMILY NAME INDEX NO. 0 © 1949
MADE BY THE COTT INDEX COMPANY, COLUMBUS, OHIO
SOLD BY JIM CLYBURN, INC., TIFTON, GA.

(2)

GRANTORS FAMILY NAMES	GIVEN NAMES ABCDEFGHIJ	GIVEN NAMES KLMNO	GIVEN NAMES PQRSTUVWXYZ	GRANTEES	DATE OF FILING				DATE OF INSTRUMENT			DATE OF RECORD			LOCATION OF PROPERTY OR OTHER DESCRIPTION	KIND OF INST.	BOOK	PAGE
					Month	Day	Year	Hr. M.	Month	Day	Year	Month	Day	Year				
Daniels	D. B., etal			Gladstone Barber	10	22	79	1:05 PM	10		79	10	22	79	16th Dist., LL 43, Northtown Add. L. 2, B. M	W/D	18	466
Daniels	D. B., etal			Ermie (Jake) Blanton	3	21	80	3:30 PM	3	20	80	3	21	80	16th Dist., LL 53, 1 A., L. 6, B. A	W/D	18	672
Daniels	D. B., etal			Ronnie McGee	5	5	80	2:40 PM	2	26	80	5	5	80	16th Dist., LL 43, Daniel's & Herndon's Estates, L. 25, B. B	W/D	18	649
Daniels	D. B., etal			Echols County	8	27	80	3:40 PM	12	18	78	8	27	80	Project #PR8530-2(101)	R/WD	19	173
Daniels	D. B., etal			Echols County	8	27	80	4:35 PM	12	18	78	8	27	80	Project #PR8530-2(101)	R/WD	19	183
Daniels	D. B., etal			Travis McGee	9	16	80	2:15 PM	5	14	80	9	16	80	16th Dist., LL 43, Daniel's & Herndon's Estates, L. 22	W/D	19	220
Daniels	D. B., etal			First A. B. Church (by Trustees)	10	6	80	2:00 PM	9		80	10	6	80	16th Dist., LL 43, Herctoma L. 5, B. V	W/D	19	243

GRANTOR FILING DOCKET AND GENERAL INDEX TO REALTY DEEDS AND MORTGAGES — Echols County, Ga.

REG. U. S. PAT. OFFICE *Chas. McKee* County Indexes Since 1888
An Identifying Trade Mark

👉 **Locate Family Name by Front Index**

COTT FAMILY NAME INDEX NO. 0 © 1949
MADE BY THE COTT INDEX COMPANY, COLUMBUS, OHIO
SOLD BY JIM CLYBURN, INC., TIFTON, GA.

(3)

GRANTORS FAMILY NAMES	GIVEN NAMES ABCDEFGHIJ	GIVEN NAMES KLMNO	GIVEN NAMES PQRSTUVWXYZ	GRANTEES	DATE OF FILING				DATE OF INSTRUMENT			DATE OF RECORD			LOCATION OF PROPERTY OR OTHER DESCRIPTION	KIND OF INST.	BOOK	PAGE
					Month	Day	Year	Hr. M.	Month	Day	Year	Month	Day	Year				
Dasher		J. R.	etal	E. V. Kinsey (Mrs)					3	4	29	3	18	29	16th Dist., LL 146, 150 A., LL 131, 30 A.	QCD	X	342
Dasher		J. R.		Pace -Lewis Company	5	26	30	4:00 PM	5	26	30	5	29	30	Transfer of Lease, Originally Recorded in Book X P. 144	T/L	X	518
Dasher		J. R.		Samuel Staten	9	24	30	5:00 PM	9	1	30	10	8	30	16th Dist., LL 134, 135, 500 A.	W/D	X	543
Dasher	F. O. (Mrs),	etal		T. A. Sherrod	8	16	43	6:00 PM	8	13	43	8	17	43	11th Dist., LL 43, 70 A.	W/D	A1	218
Dasher	Anna Bell			L. L. Parrish	5	7	45	1:30 PM	9	21	43	5	7	45	11th Dist., 1/2 A., Howell Lot 2	W/D	A2	145
Dasher			etal Willene	B. Q. Chitty	1	24	63	4:40 PM	1	24	63	1	25	63	11th Dist., LL 430, 1/2 A. "Will Boyd Old Home Place"	S/D	8	159
Dasher	Ethel Permenter			Jack W. Stone, etal	4	4	74	4:40 PM	4	4	74	4	4	74	11th Dist., LL 490	D/G	13	627

GRANTOR FILING DOCKET AND GENERAL INDEX TO REALTY DEEDS AND MORTGAGES — Echols County, Ga.

REG. U. S. PAT. OFFICE *Chas. McCall* County Indexes Since 1888 An Identifying Trade Mark

Locate Family Name by Front Index

COTT FAMILY NAME INDEX NO. 0 © 1949
MADE BY THE COTT INDEX COMPANY, COLUMBUS, OHIO
SOLD BY JIM CLEBURN, INC., TIFTON, GA.

(4)

GRANTORS FAMILY NAMES	GIVEN NAMES ABCDEFGHIJ	GIVEN NAMES KLMNO	GIVEN NAMES PQRSTUWXYZ	GRANTEES	DATE OF FILING				DATE OF INSTRUMENT			DATE OF RECORD			LOCATION OF PROPERTY OR OTHER DESCRIPTION	KIND OF INST.	BOOK	PAGE
					Month	Day	Year	Hr. M.	Month	Day	Year	Month	Day	Year				
Daugharty	Frank (Mrs), etal			W. H. Herrin, etal	2	28	35	2:00 PM	2	25	35	3	2	35	11th Dist., LL 429, 150 A.	T/L	Y	431
Daugharty		L. T.		G. W. Daugharty	12	2	35	10:00 AM	12	2	35	12	4	35	11th Dist., LL 429, 1 A.	QCD	Y	482
Daugharty		L. T.		I. Daugharty	1	13	36	10:00 AM	1	13	36	1	15	36	11th Dist., LL 429, 30 A.	M/D	Y	496
Daugharty		L. T.		I. Daugharty	2	26	36	2:00 PM	2	17	36	3	3	36	11th Dist., LL 429, 30 A. Note for \$75	M/D	Y	518
Daugharty	G. W.			Echols County Commissioners	4	21	37	9:00 AM	4	20	37	4	22	37	11th Dist., Town of Howell part of lot #1	W/D	Z	36
Daugharty	G. W.			Annie Bell Dasher	11	26	37	1:00 PM	11	24	37	11	26	37	1/2 A. Town of Howell Lot #2 N. W. Division	W/D	Z	155
Daugharty		L. T.		I. Daugharty	3	16	38	9:30 AM	3	12	38	3	16	38	11th Dist., LL 429, 30 A.	M&N	Z	224
Daugharty		L. T.		I. Daugharty	12	10	38	9:30 AM	12	6	38	12	12	38	\$333.50 Note	M&N	Z	310
Daugharty		L. T.		I. Daugharty	1	4	39	6:00 PM	12	6	38	1	5	39	11th Dist., LL 429, 30 A. with Promissory Note	M/D	Z	323
Daugharty		L. T.		I. Daugharty	11	1	39	6:00 PM	10	10	39	11	2	39	11th Dist., LL 429, 30 A.	M/D	Z	407
Daugharty		L. T.		I. Daugharty	2	7	40	10:00 AM	1	22	40	2	7	40	11th Dist., LL 429, 30 A.	W/D	Z	461
Daugharty		L. T.		Lula Touchton	9	26	41	9:00 AM	9	24	41	9	30	41	11th Dist., LL 429, 35 A.	W/D	A1	6
Daugharty		J. F.		H. Langdale	2	7	42	10:00 AM	1	13	42	2	10	42	11th Dist., LL 474, 475, 477, 40 A. etal	W/D	A1	61
Daugharty	Frank			First National Bank	12	26	42	10:00 AM	12	23	42	1	9	43	1/6th undivided interest Estate of G. W. Daugharty	M/D	A1	150
Daugharty		L. T.		L. L. Parrish	2	1	43	4:00 PM	7	7	22	2	5	43	11th Dist., LL 429, 35 A.	W/D	A1	163
Daugharty		J. F.		Sidney A. Stubbs	5	2	44	10:00 AM	12	22	43	7	5	44	11th Dist., LL 430, 300A.	O/G/ M/L	A1	455

GRANTOR FILING DOCKET AND GENERAL INDEX TO REALTY DEEDS AND MORTGAGES — Echols County, Ga.

(4)

REG. U. S. PAT. OFFICE *Chas. McClellan* County Indexes Since 1888 An Identifying Trade Mark

👉 **Locate Family Name by Front Index**

COTT FAMILY NAME INDEX NO. 8 © 1949
MADE BY THE COTT INDEX COMPANY, COLUMBUS, OHIO
SOLD BY JIM CLYBURN, INC., TIFTON, GA.

GRANTORS FAMILY NAMES	GIVEN NAMES ABCDEFGHIJ	GIVEN NAMES KLMNO	GIVEN NAMES PQRSTUVWXYZ	GRANTEES	DATE OF FILING				DATE OF INSTRUMENT			DATE OF RECORD			LOCATION OF PROPERTY OR OTHER DESCRIPTION	KIND OF INST.	BOOK	PAGE
					Month	Day	Year	Hr. M.	Month	Day	Year	Month	Day	Year				
Daugharty			Ray, etal	Hercules Powder Company	1	23	45	11:00 AM	12	12	44	1	23	45	11th Dist., LL 398, 300 A.	W/R	A2	25
Daugharty		Isham, etal		Hercules Powder Company	1	23	45	11:00 AM	12	12	44	1	23	45	11th Dist., LL 398, 300 A.	W/R	A2	25
Daugharty	Frank, etal			Hercules Powder Company	1	23	45	11:00 AM	12	12	44	1	23	45	11th Dist., LL 398, 300 A.	W/R	A2	25
Daugharty			R. D., etal	Hercules Powder Company	1	23	45	11:00 AM	12	12	44	1	23	45	11th Dist., LL 398, 300 A.	W/R	A2	25
Daugharty	G. W. (Estate)			Gulf Oil Corporation	5	28	45	12:00 N	3	23	45	6	5	45	11th Dist., LL 398, 385 A.	O/G/ M/L	A2	174
Daugharty			R. D.	W. J. Gilmore	12	20	47	12:00 N	12	15	47	12	31	47	11th Dist., LL 445, 8 1/4 A	W/D	A3	38
Daugharty		James Bruce, etal		John J. Burnett (& Mrs)	2	9	48	5:00 PM	2	9	48	2	13	48	11th Dist., LL 430, 33 1/2 A	M/D	A3	51
Daugharty		L. T. (Mrs)		E. R. Davis	12	1	49	12:00 N	12	1	49	12	2	49	11th Dist., LL 429 A Parcel 40 yards square	W/D	A3	329
Daugharty			R. D., etal	John Kimbrough, etal	9	8	50	10:00 AM	8	24	50	9	14	50	11th Dist., LL 398, 400 A.	T/Con	A3	375
Daugharty		I., etal		John Kimbrough, etal	9	8	50	10:00 AM	8	24	50	9	14	50	11th Dist., LL 398, 400 A.	T/Con	A3	375
Daugharty	G. R., etal			John Kimbrough, etal	9	8	50	10:00 AM	8	24	50	9	14	50	11th Dist., LL 398, 400 A.	T/Con	A3	375
Daugharty		I.		John B. Lofton (Mrs)	8	14	51	1:30 PM	5	26	37	8	14	51	13th Dist., LL 419, 2 A.	W/D	A3	520
Daugharty	Bruce			R. D. Daugharty	1	8	52	10:00 AM	1	3	52	1	10	52	11th Dist., LL 430, 33 1/2 A. Town of Howell, etal	L/D	A4	13
Daugharty		John F.		Carlton Carter	12	22	52	11:00 AM	12	13	52	12	23	52	13th Dist., LL 496-498, 540	ReleaseA4		104
Daugharty		John		State Highway Department of Georgia	8	12	53	11:00 AM	6	16	53	8	13	53	Project #SP1737	R/WD	A4	341
Daugharty	G. W. (Estate)			State Highway Department of Georgia	8	12	53	11:00 AM	6	16	53	8	13	53	Project #SP1737	R/WD	A4	348

GRANTOR FILING DOCKET AND GENERAL INDEX TO REALTY DEEDS AND MORTGAGES — Echols County, Ga.

REG. U. S. PAT. OFFICE *Chas. McCall* County Indexes Since 1888
An Identifying Trade Mark

👉 **Locate Family Name by Front Index**

COTT FAMILY NAME INDEX NO. 8 © 1949
MADE BY THE COTT INDEX COMPANY, COLUMBUS, OHIO
SOLD BY JIM CLEBURN, INC., TIFTON, GA.

(4)

GRANTORS FAMILY NAMES	GIVEN NAMES ABCDEFGHIJ	GIVEN NAMES JKLMNO	GIVEN NAMES PQRSTUVWXYZ	GRANTEES	DATE OF FILING				DATE OF INSTRUMENT			DATE OF RECORD			LOCATION OF PROPERTY OR OTHER DESCRIPTION	KIND OF INST.	BOOK	PAGE
					Month	Day	Year	Hr. M.	Month	Day	Year	Month	Day	Year				
Daugharty	G. W. (Estate)			Echols County	10	28	53	9:00 AM	9	5	53	11	2	53	11th Dist., LL 429 Project #PR1681B	R/WD	A4	398
Daugharty			Willis Henry, etal	Echols County	10	28	53	9:00 AM	8	8	53	11	2	53	11th Dist., LL 430 Project #PR1681-B	R/WD	A4	406
Daugharty		James Bruce, etal		Echols County	10	28	53	9:00 AM	8	8	53	11	2	53	11th Dist., LL 430 Project #PR1681-B	R/WD	A4	406
Daugharty			Ralph	Louis T. Raulerson	8	16	58	12:00 N	8	16	58	8	19	58	11th Dist., LL 524, 23 A.	M/D	6	493
Daugharty			Ralph	Louis T. Raulerson	9	30	58	11:00 AM	9	30	58	10	2	58	11th Dist., LL 429, 15 A.	M/D	6	523
Daugharty	G. W. (Estate), etal			State Highway Department of Georgia	7	21	59	9:00 AM	6	30	59	7	23	59	Project #S1692(2)	R/WD	7	97
Daugharty			R. D. etal	State Highway Department of Georgia	7	21	59	9:00 AM	6	30	59	7	23	59	Project #S1692(2)	R/WD	7	97
Daugharty	Frank, etal			State Highway Department of Georgia	7	21	59	9:00 AM	6	30	59	7	23	59	Project #S1692(2)	R/WD	7	97
Daugharty		I., etal		State Highway Department of Georgia	7	21	59	9:00 AM	6	30	59	7	23	59	Project #S1692(2)	R/WD	7	97
Daugharty	G. H., etal			State Highway Department of Georgia	7	21	59	9:00 AM	6	30	59	7	23	59	Project #S1692(2)	R/WD	7	97
Daugharty	Bruce, etal			Georgia Power Company	3	16	60	10:30 AM	3	1	60	3	17	60	11th Dist., LL 430 Right-of- way for lines etc.	R/W Ease	7	232
Daugharty			Willis, etal	Georgia Power Company	3	16	60	10:30 AM	3	1	60	3	17	60	11th Dist., LL 430 Right-of- way for lines etc.	R/W Ease	7	232
Daugharty			Willis Henry	Ralph S. Daugharty	12	20	60	10:55 AM	1	6	60	12	20	60	11th Dist., LL 430, 33 1/2 A. Town of Howell, etal	W/D	7	341
Daugharty			Willis Henry	Ralph S. Daugharty	12	20	60	10:55 AM	1	6	60	12	20	60	11th Dist., LL 429, 31 A.	W/D	7	341
Daugharty		J. T.		Georgia Power and Light Company	2	7	61	2:30 PM	2	19	37	2	10	61	Right-of-way for lines	R/W Ease	7	391
Daugharty	G. W. (Estate), etal			State Highway Department of Georgia	12	6	62	8:30 AM	9	3	62	12	6	62	Project #S1692(4)	R/WD	8	133

GRANTOR FILING DOCKET AND GENERAL INDEX TO REALTY DEEDS AND MORTGAGES — Echols County, Ga.

(4)

REG. U. S. PAT. OFFICE *Chas. McCall* County Indexes Since 1868 An Identifying Trade Mark

👉 **Locate Family Name by Front Index**

COTT FAMILY NAME INDEX NO. 0 © 1949
MADE BY THE COTT INDEX COMPANY, COLUMBUS, OHIO
SOLD BY JIM CLYBURN, INC., TIFTON, GA.

GRANTORS FAMILY NAMES	GIVEN NAMES ABCDEFGHIJ	GIVEN NAMES KLMNO	GIVEN NAMES PQRSTUWXYZ	GRANTEES	DATE OF FILING				DATE OF INSTRUMENT			DATE OF RECORD			LOCATION OF PROPERTY OR OTHER DESCRIPTION	KIND OF INST.	BOOK	PAGE
					Month	Day	Year	Hr. M.	Month	Day	Year	Month	Day	Year				
Daugharty			R. D., etal	State Highway Department of Georgia	12	6	62	8:30 AM	9	3	62	12	6	62	Project #s1692(4)	R/WD	8	133
Daugharty	Frank, etal			State Highway Department of Georgia	12	6	62	8:30 AM	9	3	62	12	6	62	Project #s1692(4)	R/WD	8	133
Daugharty		I., etal		State Highway Department of Georgia	12	6	62	8:30 AM	9	3	62	12	6	62	Project #s1692(4)	R/WD	8	133
Daugharty	G. R., etal			State Highway Department of Georgia	12	6	62	8:30 AM	9	3	62	12	6	62	Project #s1692(4)	R/WD	8	133
Daugharty		L. T.		Lula Touchton	10	30	63	10:00 AM	9	24	41	10	30	63	11th Dist., LL 429, 35 A.	W/D	8	338
Daugharty		I. (Isham)		Lula Touchton	11	13	63	8:30 AM	10	30	63	11	13	63	11th Dist., LL 429, 35 A.	QCD	8	341
Daugharty			Ralph	First National Bank of Valdosta	11	20	63	8:45 AM	11	18	63	11	20	63	11th Dist., LL 429, 15 A.	L/D	8	345
Daugharty			Ralph	Willis Henry Daugharty	4	29	64	8:45 AM	4	1	64	4	30	64	11th Dist., LL 430, 33 1/2 A., Town of Howell	W/D	8	433
Daugharty			Ralph	Willis Henry Daugharty	4	29	64	8:45 AM	4	1	64	4	30	64	11th Dist., LL 429, 31 A.	W/D	8	434
Daugharty			Ralph	Willis Henry Daugharty	8	13	64	8:00 AM	7	16	64	8	13	64	11th Dist., LL 430, 33 1/2 A. Town of Howell	W/D	8	477
Daugharty			Ralph	Willis Henry Daugharty	8	13	64	8:00 AM	7	16	64	8	13	64	11th Dist., LL 429, 31 A.	W/D	8	478
Daugharty		Isham (Executor)		Frank Daugharty, etal	6	16	65	10:55 AM	6	16	65	6	17	65	11th Dist., LL 430, 300 A.	Exe/D	9	75
Daugharty	Emma F. (Estate)			Frank Daugharty, etal	6	16	65	10:55 AM	6	16	65	6	17	65	11th Dist., LL 430, 300 A.	Exe/D	9	75
Daugharty		John F. (Estate)		Frank Daugharty, etal	6	16	65	10:55 AM	6	16	65	6	17	65	11th Dist., LL 430, 300 A.	Exe/D	9	75
Daugharty			Ralph, etal	Bobby R. Turner	4	15	66	2:30 PM	4	14	66	4	18	66	11th Dist., LL 476, 1 A.	W/D	9	270
Daugharty		Iona C.		Statenville Water System, Incorporated	9	4	68	11:10 AM	6	4	68	9	18	68	Right-of-way for pipes etc.	R/W Ease	10	133

GRANTOR FILING DOCKET AND GENERAL INDEX TO REALTY DEEDS AND MORTGAGES — Echols County, Ga.

REG. U. S. PAT. OFFICE *Chas. McCall* County Indexes Since 1888
An Identifying Trade Mark

👉 **Locate Family Name by Front Index**

COTT FAMILY NAME INDEX NO. 0 © 1949
MADE BY THE COTT INDEX COMPANY, COLUMBUS, OHIO
SOLD BY JIM CLYBURN, INC., TIFTON, GA.

(4)

GRANTORS FAMILY NAMES	GIVEN NAMES ABCDEFGHIJ	GIVEN NAMES IJKLMNO	GIVEN NAMES PQRSTUVWXYZ	GRANTEES	DATE OF FILING				DATE OF INSTRUMENT			DATE OF RECORD			LOCATION OF PROPERTY OR OTHER DESCRIPTION	KIND OF INST.	BOOK	PAGE
					Month	Day	Year	Hr. M.	Month	Day	Year	Month	Day	Year				
Daugharty		Iona C.		Kenneth F. Daugharty	3	28	69	8:50 AM	4	5	68	4	1	69	16th Dist., LL 50	W/D	10	264
Daugharty		James Bruce		Willis Henry Daugharty	1	12	70	8:40 AM	12	30	69	1	13	70	11th Dist., LL 430, 33 1/2 A., Town of Howell, etal	W/D	10	405
Daugharty			Willis Henry	James Bruce Daugharty	1	12	70	8:40 AM	12	30	69	1	13	70	11th Dist., LL 429, 31 A.	W/D	10	406
Daugharty		Kenneth F.		Echols County	3	23	70	9:00 AM	9	8	69	3	24	70	Project #PR2710	R/WD	10	456
Daugharty			Ralph,etal	J. A. Zeigler (Estate)	9	2	70	9:15 AM	9	1	70	9	2	70	11th Dist., LL 443, 444, 40 A.	L/D	10	564
Daugharty			Seward,etal	J. A. Zeigler (Estate)	9	2	70	9:15 AM	9	1	70	9	2	70	11th Dist., LL 443, 444, 40 A.	L/D	10	564
Daugharty			Ralph,etal	Wesley C. Zeigler	9	2	70	9:20 AM	9	1	70	9	2	70	11th Dist., LL 444, 50 A.	W/D	10	566
Daugharty			Seward,etal	Wesley C. Zeigler	9	2	70	9:20 AM	9	1	70	9	2	70	11th Dist., LL 444, 50 A.	W/D	10	566
Daugharty			Ralph,etal	Emory L. Davis	6	20	72	9:00 AM	6	14	72	6	20	72	11th Dist., LL 444, 477, 478, 100 A.	S/D	11	517
Daugharty			Seward,etal	Emory L. Davis	6	20	72	9:00 AM	6	14	72	6	20	72	11th Dist., LL 444, 477, 478, 100 A.	S/D	11	517
Daugharty			Ralph,etal	Sandra Daugharty, etal	11	5	74	10:25 AM	10	15	74	11	5	74	11th Dist., LL 444, 477, 478, 631 A., etal	W/D	14	173
Daugharty			Seward,etal	Sandra Daugharty, etal	11	5	74	10:25 AM	10	15	74	11	5	74	11th Dist., LL 444, 477, 478, 631 A., etal	W/D	14	173
Daugharty			etal	Willis H. Frank Daugharty (Estate)	7	30	75	11:30 AM	7	30	74	7	31	75	11th Dist., LL 430, 300 A., etal	QCD	14	622
Daugharty			Kenneth F., etal	Frank Daugharty (Estate)	7	30	75	11:30 AM	7	30	74	7	31	75	11th Dist., LL 430, 300 A., etal	QCD	14	622
Daugharty		Bruce, etal		Frank Daugharty (Estate)	7	30	75	11:30 AM	7	30	74	7	31	75	11th Dist., LL 430, 300 A., etal	QCD	14	622
Daugharty			Ralph,etal	Frank Daugharty (Estate)	7	30	75	11:30 AM	7	30	74	7	31	75	11th Dist., LL 430, 300 A., etal	QCD	14	622

GRANTOR FILING DOCKET AND GENERAL INDEX TO REALTY DEEDS AND MORTGAGES — Echols County, Ga.

(4)

REG. U. S. PAT. OFFICE *Chambers* County Indexes Since 1868 An Identifying Trade Mark

👉 **Locate Family Name by Front Index**

COTT FAMILY NAME INDEX NO. 3 © 1959
MADE BY THE COTT INDEX COMPANY, COLUMBUS, OHIO
SOLD BY JIM CLYBURN, INC., TIFTON, GA.

GRANTORS FAMILY NAMES	GIVEN NAMES ABCDEFGHIJ	GIVEN NAMES KLMNO	GIVEN NAMES PQRSTUWXYZ	GRANTEES	DATE OF FILING				DATE OF INSTRUMENT			DATE OF RECORD			LOCATION OF PROPERTY OR OTHER DESCRIPTION	KIND OF INST.	BOOK	PAGE
					Month	Day	Year	Hr. M.	Month	Day	Year	Month	Day	Year				
Daugharty			Seward,etal	Frank Daugharty (Estate)	7	30	75	11:30 AM	7	30	74	7	31	75	11th Dist., LL 430, 300 A., etal	QCD	14	622
Daugharty			Warren,etal	Frank Daugharty (Estate)	7	30	75	11:30 AM	7	30	74	7	31	74	11th Dist., LL 430, 300 A., etal	QCD	14	622
Daugharty	Frank(Deceased)			Ruby Daugharty Carter,etal	7	30	75	11:30 AM	4	1	75	7	30	75	11th Dist., LL 430, 300 A., etal Deed of Assent	D/A	14	628
Daugharty		Kenneth		Seward Daugharty	11	10	76	10:30 AM	11	5	74	11	11	76	11th Dist., LL 444, 477, etal	W/D	15	677
Daugharty			Sandra	Ralph Daugharty	1	21	77	3:25 PM	1	18	77	1	28	77	11th Dist., LL 444, 477, 478, 631 A., etal	W/D	16	148
Daugharty			Ralph,etal	Quitman Production Credit Association	4	13	77	4:00 PM	2	28	77	4	13	77	11th Dist., LL 443, 444, 477, 478, 398	D/S/D	16	192
Daugharty			Seward,etal	Quitman Production Credit Association	4	13	77	4:00 PM	2	28	77	4	13	77	11th Dist., LL 443, 444, 477, 478, 398	D/S/D	16	192
Daugharty			Ralph,etal	Ralph Daugharty, etal	4	13	77	4:01 PM	4	13	77	4	13	77	Affidavit	Affid	16	195
Daugharty			Seward,etal	Ralph Daugharty, etal	4	13	77	4:01 PM	4	13	77	4	13	77	Affidavit	Affid	16	195
Daugharty			Ralph,etal	Ruby Daugharty Carter,etal	4	13	77	4:28 PM	11	8	74	4	13	77	11th Dist., LL 430, 1/9th undivided interest	L/D	16	208
Daugharty			Seward,etal	Ruby Daugharty Carter, etal	4	13	77	4:28 PM	11	8	74	4	13	77	11th Dist., LL 430, 1/9th undivided interest	L/D	16	208
Daugharty		Jean S., etal		Georgia-Pacific Corp.	10	20	77	4:10 PM	10	18	77	10	20	77	16th Dist., LL 143	T/D	16	550
Daugharty			Willis,etal	Ralph Daugharty, etal	3	28	79	3:25 PM	12	9	78	3	28	79	11th Dist., LL 430, Town of Howell L. 7	W/D	18	171
Daugharty		Kennety, etal		Ralph Daugharty, etal	3	28	79	3:25 PM	12	9	78	3	28	79	11th Dist., LL 430, Town of Howell L. 7	W/D	18	171
Daugharty		etal	Ralph S.	Federal Land Bank of Columbia, The	4	2	79	3:45 PM	3	29	79	4	2	79	11th Dist., LL 443, 444, 477, 478	D/S/D	18	175
Daugharty		etal	Seward C.	Federal Land Bank of Columbia, The	4	2	79	3:45 PM	3	29	79	4	2	79	11th Dist., LL 443, 444, 477, 478	D/S/D	18	175

GRANTOR FILING DOCKET AND GENERAL INDEX TO REALTY DEEDS AND MORTGAGES — Echols County, Ga.

REG. U. S. PAT. OFFICE *Chambers* County Indexes Since 1888 An Identifying Trade Mark

👉 **Locate Family Name by Front Index**

COTT FAMILY NAME INDEX NO. 0 © 1949
MADE BY THE COTT INDEX COMPANY, COLUMBUS, OHIO
SOLD BY JIM CLYBURN, INC., TIFTON, GA.

GRANTORS FAMILY NAMES	GIVEN NAMES ABCDEFGHIJ	GIVEN NAMES KLMNO	GIVEN NAMES PQRSTUWXYZ	GRANTEES	DATE OF FILING				DATE OF INSTRUMENT			DATE OF RECORD			LOCATION OF PROPERTY OR OTHER DESCRIPTION	KIND OF INST.	BOOK	PAGE
					Month	Day	Year	Hr. M.	Month	Day	Year	Month	Day	Year				
Daugharty			Ralph,etal	Quitman Production Credit Association	4	4	79	3:35 PM	4	3	79	4	4	79	11th Dist., LL 494, 65.5 A., etal	D/S/D	18	187
Daugharty			Seward,etal	Quitman Production Credit Association	4	4	79	3:35 PM	4	3	79	4	4	79	11th Dist., LL 494, 65.5 A., etal	D/S/D	18	187
Daugharty			Ralph,etal	Quitman Production Credit Association	4	4	79	3:40 PM	4	3	79	4	4	79	11th Dist., LL 399, 430, 431, 445, 386, 387, 397	D/S/D	18	190
Daugharty			Seward,etal	Quitman Production Credit Association	4	4	79	3:40 PM	4	3	79	4	4	79	11th Dist., LL 399, 430, 431, 445, 386, 387, 397	D/S/D	18	190
Daugharty			Ralph,etal	Jack Parrish	12	21	79	12:20 PM	12	19	69	12	21	79	11th Dist., LL 431, 145 A.	L/D	18	529
Daugharty			Seward,etal	Jack Parrish	12	21	79	12:20 PM	12	19	69	12	21	79	11th Dist., LL 431, 145 A.	L/D	18	529
Daugharty	Bryant, etal			Olaph White, etal	11	3	80	2:10 PM	10	28	80	11	3	80	11th Dist., LL 478, 6.07 A.	S/D	19	284
Daugharty		etal	Richard	Olaph White, etal	11	3	80	2:10 PM	10	28	80	11	3	80	11th Dist., LL 478, 6.07 A.	S/D	19	284
Daugharty	Carolyn, etal			Olaph White, etal	11	3	80	2:10 PM	10	28	80	11	3	80	11th Dist., LL 478, 6.07 A.	S/D	19	284

GRANTOR FILING DOCKET AND GENERAL INDEX TO REALTY DEEDS AND MORTGAGES — Echols County, Ga.

REG. U. S. PAT. OFFICE *Chas. McCall* County Indexes Since 1888
An Identifying Trade Mark

👉 **Locate Family Name by Front Index**

COTT FAMILY NAME INDEX NO. 0 © 1949
MADE BY THE COTT INDEX COMPANY, COLUMBUS, OHIO
SOLD BY JIM CLYBURN, INC., TIFTON, GA.

(5)

GRANTORS FAMILY NAMES	GIVEN NAMES ABCDEFGHIJ	GIVEN NAMES KLMNO	GIVEN NAMES PQRSTUVWXYZ	GRANTEES	DATE OF FILING				DATE OF INSTRUMENT				DATE OF RECORD				LOCATION OF PROPERTY OR OTHER DESCRIPTION	KIND OF INST.	BOOK	PAGE
					Month	Day	Year	Hr. M.	Month	Day	Year	Month	Day	Year						
Davis			T. J., etal	J. J. Elliott	10	15	28	2:00 PM	7	2	28	10	19	28	13th Dist., LL 303, 304, 289, 1,000 A.	T/L	X	136		
Davis			T. J., etal	Baldwin-Lewis Pace Company	5	7	29	4:00 PM	4	17	29	5	17	29	12th Dist., LL 119, 158, 194, etal	M/D	X	374		
Davis		L. S.		Baldwin-Lewis Pace Company	5	13	29	4:00 PM	3	21	29	5	23	29	11th Dist., LL 9, etal	M/D	X	383		
Davis	F. B., etal			M. M. Sowell					12	23	29	1	27	30	LL 99	T/L	X	465		
Davis		Janie		J. H. Howell	3	3	30	10:00 AM	2	27	30	3	12	30	1/4 A. Town of Howell L. 3	W/D	X	495		
Davis		Lillie Mae		W. W. Turner, etal	4	7	30	3:00 PM	4	1	30	4	16	30	11th Dist., LL 493, 122 1/2 A.	T/L	X	504		
Davis		Lillie Mae		J. W. Pennington, Dr.	8	18	30	9:00 AM	8	15	30	9	3	30	11th Dist., LL 493, 112 A.	W/D	X	535		
Davis		Lillie Mae		J. W. Pennington	8	18	30	9:00 AM	8	16	30	9	3	30	11th Dist., LL 434, 435, etal	M/D	X	537		
Davis			T. J., etal	L. M. Henderson	11	20	30	9:00 AM	10	21	30	12	15	30	13th Dist., LL 303, 304, 289, 490 A. each, etal	W/D	X	560		
Davis	F. B.			W. H. Herrin, Sr., etal					2	4	31	3	10	31	Disolved partnership	M/D	X	596		
Davis			T. J.	Baldwin-Lewis Pace Company					10	16	31	10	27	31	Transfer of mortgage, Turp. Rosin Co., Att-in-fact	M/D	Y	41		
Davis			T. J.	L. M. Henderson	12	21	31	2:00 PM	12	11	31	12	29	31	13th Dist., LL 303, 304, 289, Bill of Sale	B/S	Y	57		
Davis		Lillie Mae		J. W. Pennington	10	19	32	3:00 PM	10	17	32	10	29	32	11th Dist., LL 434, 435 LL, 3 A., etal	W/D	Y	131		
Davis		etal	Robert	Herrin & Davis	3	3	33	2:00 PM	2	4	33	3	3	33	11th Dist., LL 400, 100 A., etal	T/L	Y	192		
Davis	Eugene, etal			Herrin & Davis	3	3	33	2:00 PM	2	4	33	3	3	33	11th Dist., LL 400, 100 A., etal	T/L	Y	192		
Davis		L. S.		Herrin & Davis	4	17	34	2:00 PM	4	11	34	4	17	34	11th Dist., LL 433, 396, 775 A.	T/L	Y	331		

GRANTOR FILING DOCKET AND GENERAL INDEX TO REALTY DEEDS AND MORTGAGES — Echols County, Ga.

(5)

REG. U. S. PAT. OFFICE *Chas. McCall* County Indexes Since 1868 An Identifying Trade Mark

👉 **Locate Family Name by Front Index**

COTT FAMILY NAME INDEX NO. 0 © 1949
MADE BY THE COTT INDEX COMPANY, COLUMBUS, OHIO
SOLD BY JIM CLYBURN, INC., TIFTON, GA.

GRANTORS FAMILY NAMES	GIVEN NAMES ABCDEFGHIJ	GIVEN NAMES KLMNOP	GIVEN NAMES QRSTUVWXYZ	GRANTEES	DATE OF FILING				DATE OF INSTRUMENT			DATE OF RECORD			LOCATION OF PROPERTY OR OTHER DESCRIPTION	KIND OF INST.	BOOK	PAGE
					Month	Day	Year	Hr. M.	Month	Day	Year	Month	Day	Year				
Davis	Eugene, etal			Herrin & Davis	1	30	36	2:00 PM	1	22	36	2	1	36	11th Dist., LL 400, 100 A., LL 401, 60 A.	W/D	Y	509
Davis			Robert Lee, etal	Herrin & Davis	1	30	36	2:00 PM	1	22	36	2	1	36	11th Dist., LL 400, 100 A., LL 401, 60 A.	W/D	Y	509
Davis	Fannie, etal			Herrin & Davis	1	30	36	2:00 PM	1	22	36	2	1	36	11th Dist., LL 400, 100 A., LL 401, 60 A.	W/D	Y	509
Davis		Jennie V.		Herrin & Davis	1	30	36	2:00 PM	1	22	36	2	1	36	11th Dist., LL 400, 100 A., LL 401, 60 A.	W/D	Y	509
Davis		L. S.		W. H. Herrin, Jr., etal	6	26	39	10:00 AM	6	16	39	6	27	39	11th Dist., LL 339, 100 A., etal in Lowndes County	W/D	Z	361
Davis		L. S.		Turpentine Rosin Factors, Incorporated	6	26	39	10:00 AM	6	16	39	6	27	39	11th Dist., LL 339, 100 A., etal in Lowndes County	M/D	Z	364
Davis		L. S., etal		W. H. Herrin, Jr.	10	13	43	11:00 AM	10	13	43	10	14	43	11th Dist., LL 430, 1 1/2 A.	W/D	A1	231
Davis		L. S.		V. I. Grisham	11	18	43	11:00 AM	10	22	43	11	19	43	3500 A.	O/G/ M/L	A1	253
Davis	A. H. (Mrs)			A. H. Davis	3	13	44	10:00 AM	3	2	44	3	14	44	11th Dist., LL 398, 75 A.	W/D	A1	294
Davis		Levin, etal		W. H. Herrin, Jr., etal	5	14	45	11:00 AM	12	4	44	5	18	45	11th Dist., LL 396, 433, 400 A.	W/D	A2	151
Davis	H. C., etal			W. H. Herrin, Jr., etal	5	14	45	11:00 AM	12	4	44	5	18	45	11th Dist., LL 396, 433, 400 A.	W/D	A2	151
Davis		L. S., etal		W. H. Herrin, Jr., etal	5	14	45	11:00 AM	12	4	44	5	18	45	11th Dist., LL 396, 433, 400 A.	W/D	A2	151
Davis		L. B., etal		W. H. Herrin, Jr., etal	5	14	45	11:00 AM	12	4	44	5	18	45	11th Dist., LL 396, 433, 400 A.	W/D	A2	151
Davis	Beulah (Mrs), etal			W. H. Herrin, Jr., etal	5	14	45	11:00 AM	12	4	44	5	18	45	11th Dist., LL 396, 433, 400 A.	W/D	A2	151
Davis		L. A., etal		W. H. Herrin, Jr., etal	5	14	45	11:00 AM	12	4	44	5	18	45	11th Dist., LL 396, 433, 400 A.	W/D	A2	151
Davis	F. B., etal			W. H. Herrin, Jr., etal	5	14	45	11:00 AM	12	4	44	5	18	45	11th Dist., LL 396, 433, 400 A.	W/D	A2	151

GRANTOR FILING DOCKET AND GENERAL INDEX TO REALTY DEEDS AND MORTGAGES — Echols County, Ga.

REG. U. S. PAT. OFFICE *Chambers* County Indexes Since 1889 An Identifying Trade Mark

Locate Family Name by Front Index

COTT FAMILY NAME INDEX NO. 0 © 1949
MADE BY THE COTT INDEX COMPANY, COLUMBUS, OHIO
SOLD BY JIM CLYBURN, INC., YIPSON, GA.

(5)

GRANTORS FAMILY NAMES	GIVEN NAMES ABCDEFGHIJ	GIVEN NAMES KLMNO	GIVEN NAMES PQRSTUWXYZ	GRANTEES	DATE OF FILING				DATE OF INSTRUMENT			DATE OF RECORD			LOCATION OF PROPERTY OR OTHER DESCRIPTION	KIND OF INST.	BOOK	PAGE
					Month	Day	Year	Hr. M.	Month	Day	Year	Month	Day	Year				
Davis	Fred W.,	etal		L. S. Davis, etal	5	14	45	11:00 AM	12	12	44	5	18	45	11th Dist., LL 396, 433, 400	A. W/D	A2	152
Davis			Roy,etal	L. S. Davis, etal	5	14	45	11:00 AM	12	12	44	5	18	45	11th Dist., LL 396, 433, 400	A. W/D	A2	152
Davis			Robert M.	L. S. Davis, etal	5	14	45	11:00 AM	12	12	44	5	18	45	11th Dist., LL 396, 433, 400	A., W/D	A2	153
Davis		Levin		W. H. Herrin, etal	5	14	45	11:00 AM	12	12	44	5	18	45	11th Dist., LL 396, 433, 400	A. W/D	A2	155
Davis	Emory L.			W. D. Bennett	9	16	52	5:30 PM	9	16	52	9	18	52	11th Dist., LL 477, 444, 50 A.	L/D	A4	69
Davis		L. S.		W. H. Herrin, Sr., etal	6	29	53	8:00 AM	1	14	28	6	30	53	16th Dist., LL 40, 42, 51, 52, 200 A., etal 1/4th und. int.	Deed	A4	263
Davis		Julie Parrish		State Highway Department of Georgia	8	12	53	11:00 AM	5	14	53	8	13	53	Project #SP1737	R/WD	A4	351
Davis		L. S.		State Highway Department of Georgia	8	12	53	11:00 AM	5	14	53	8	13	53	Project #SP1737	R/WD	A4	354
Davis	E. R.			State Highway Department of Georgia	8	12	53	11:00 AM	5	14	53	8	13	53	Project #SP1737	R/WD	A4	356
Davis		L. S. (Mrs)		W. F. Herrin	9	14	53	9:30 AM	7	31	53	9	18	53	11th Dist., LL 435, 250 A.	W/D	A4	371
Davis		L. S., etal		Echols County	10	28	53	9:00 AM	10	26	53	11	2	53	11th Dist., LL 384, Project #PR1681-B	R/WD	A4	393
Davis		L. S., etal		Echols County	10	28	53	9:00 AM	10	26	53	11	2	53	11th Dist., LL 430, 445, Project #PR1681-B	R/WD	A4	399
Davis		L. S.		Echols County	10	28	53	9:00 AM	8	12	53	11	2	53	11th Dist., LL 429, Project #PR1681-B	R/WD	A4	400
Davis	Eldridge R.			Jim Deloach	1	24	55	8:00 AM	10	1	47	1	24	55	11th Dist., LL 430, Town of Howell, L. 1, 2	W/D	5	35
Davis	Alice Herrin (Mrs),	etal		State Highway Department of Georgia	10	12	55	8:00 AM	10	1	55	10	24	55	16th Dist., LL 40, Project #1304	R/WD	5	229
Davis		L. S., etal		State Highway Department of Georgia	11	23	55	8:00 AM	11	2	55	11	26	55	Project #SP1737	R/WD	5	244

GRANTOR FILING DOCKET AND GENERAL INDEX TO REALTY DEEDS AND MORTGAGES — Echols County, Ga.

(5)

REG. U. S. PAT. OFFICE *Chambers* County Indexes Since 1868 An Identifying Trade Mark

👉 Locate Family Name by Front Index

COTT FAMILY NAME INDEX NO. 0 © 1949
MADE BY THE COTT INDEX COMPANY, COLUMBUS, OHIO
SOLD BY JIM CLYBURN, INC., TIFTON, GA.

GRANTORS FAMILY NAMES	GIVEN NAMES ABCDEFGHIJ	GIVEN NAMES KLMNO	GIVEN NAMES PQRSTUWXYZ	GRANTEES	DATE OF FILING				DATE OF INSTRUMENT			DATE OF RECORD			LOCATION OF PROPERTY OR OTHER DESCRIPTION	KIND OF INST.	BOOK	PAGE
					Month	Day	Year	Hr. M.	Month	Day	Year	Month	Day	Year				
Davis		L. S., etal		State Highway Dept. of Georgia	11	23	55	8:00 AM	11	2	55	11	26	55	11th Dist., LL 430, Project #SP1737	R/WD	5	245
Davis		L. S., etal		State Highway Dept. of Georgia	11	23	55	8:00 AM	9	15	53	11	26	55	Project #SP1737	R/WD	5	246
Davis		L. S., etal		State Highway Dept. of Georgia	11	23	55	8:00 AM	11	2	55	11	26	55	Project #SP1737	R/WD	5	248
Davis		L. S. (Mrs), etal		Echols County	12	23	55	8:00 AM	11	2	55	12	30	55	Project #PR2093-B	R/WD	5	259
Davis		L. S. (Mrs), etal		State Highway Department of Georgia	1	7	56	8:00 AM	11	2	55	1	31	55	Project #SP1737	R/WD	5	268
Davis		Staten (Mrs)		State Aid Road System of Georgia	5	30	56	8:00 AM	5	23	56	5	31	56	Project #SP1304	R/WD	5	383
Davis		Inez Zeigler, etal		Carroll B. Zeigler	11	2	56				49	11	5	56	11th Dist., LL 442, 75 A.	W/D	5	472
Davis		L. S., etal		Hercules Powder Company	3	21	58	9:00 AM	2	11	58	3	21	58	11th Dist., LL 396, 300 A.	Agr	6	442
Davis		(Mrs) L. S., etal		W. H. Herrin, Jr.	2	26	59	9:00 AM	1	10	59	2	27	59	Power of Attorney	P/A	7	35
Davis		L.		Jannie Davis (Mrs)	6	24	59	1:30 PM	9	11	06	6	25	59	1 A., Town of Howell L. 3	W/D	7	76
Davis		L. S. (Mrs), etal		State Highway Department of Georgia	7	21	59	9:00 AM	6	30	59	7	22	59	Project #S1692(2)	R/WD	7	87
Davis		L. S., etal		State Highway Department of Georgia	7	21	59	9:00 AM	6	30	59	7	22	59	Project #S1692(2)	R/WD	7	88
Davis		Janie Parrish		State Highway Department of Georgia	7	21	59	9:00 AM	6	30	59	7	23	59	Project #S1692(2)	R/WD	7	100
Davis		L. S.		State Highway Department of Georgia	7	21	59	9:00 AM	6	30	59	7	23	59	Project #S1692(2)	R/WD	7	100
Davis		L. S., etal		State Highway Department of Georgia	7	21	59	9:00 AM	6	30	59	7	23	59	Project #S1692(2)	R/WD	7	102
Davis		Inez Zeigler, etal		Nolie Zeigler White	7	23	59	10:00 AM	5	11	58	7	24	59	11th Dist., LL 478, 75 A.	W/D	7	103

GRANTOR FILING DOCKET AND GENERAL INDEX TO REALTY DEEDS AND MORTGAGES — Echols County, Ga.

REG. U. S. PAT. OFFICE *Chambers* County Indexes Since 1889 An Identifying Trade Mark

👉 **Locate Family Name by Front Index**

COTT FAMILY NAME INDEX NO. 0 © 1949
MADE BY THE COTT INDEX COMPANY, COLUMBUS, OHIO
SOLD BY JIM CLYBURN, INC., TIFTON, GA.

(5)

GRANTORS FAMILY NAMES	GIVEN NAMES ABCDEFGHIJ	GIVEN NAMES KLMNO	GIVEN NAMES PQRSTUVWXYZ	GRANTEES	DATE OF FILING				DATE OF INSTRUMENT			DATE OF RECORD			LOCATION OF PROPERTY OR OTHER DESCRIPTION	KIND OF INST.	BOOK	PAGE
					Month	Day	Year	Hr. M.	Month	Day	Year	Month	Day	Year				
Davis	Ada Z.			Emory L. Davis	5	9	66	1:55 PM	3	23	66	5	10	66	Power of Attorney	P/A	9	291
Davis	C. R.			Walter Permenter, etal	5	13	66	11:00 AM	5	13	66	5	20	66	11th Dist., LL 480, 25 A.	W/D	9	294
Davis			R. H.	Johnny Shiver	9	21	66	8:35 AM	9		66	9	21	66	16th Dist., LL 50, 1/2 A.	QCD	9	361
Davis			Richard H.	Slater Brinson	9	26	66	8:35 AM	9	22	66	9	26	66	16th Dist., LL 50, 51	W/D	9	363
Davis			R. H.	R. E. "Pat" Patrick	11	22	66	8:55 AM	11	15	66	11	22	66	16th Dist., LL 50	W/D	9	384
Davis	Emory L.			First State Bank	12	16	66	8:40 AM	12	13	66	12	16	66	11th Dist., LL 477, 444, 50 A.	L/D	9	390
Davis	Emory L.			John J. Spivey	12	16	66	8:40 AM	12	13	66	12	16	66	Chain of ownership	Affid	9	391
Davis		J. A.		Georgia Power Company	11	28	67	8:45 AM	9	15	67	11	28	67	Right-of-way to lines etc.	R/W Ease	10	27
Davis		L. S., etal		Willie J. Canacy	8	12	68	10:15 AM	7	20	68	8	14	68	LL 430, 3/5 A.	W/D	10	116
Davis		L. S.		Claude H. Boswell (Mrs)	11	25	68	2:10 PM	11	22	68	11	26	68	11th Dist., T. of Howell	W/D	10	185
Davis		L. S. & Alice H.		The Langdale Company	12	19	68	8:45 AM	12	16	68	12	19	68	11th Dist., LL 401, 60 A., etal	W/D	10	201
Davis	Alice Herrin, etal			Elaine Herrin Stickley	3	14	69	9:45 AM	2	3	69	3	18	69	11th Dist., LL 430, Town of Howell	W/D	10	256
Davis		L. S. & Alice H.		The Langdale Company	6	19	69	11:00 AM	6	16	69	6	19	69	11th Dist., LL 430	D	10	292
Davis			Vernon	Tillman E. Jones	9	12	69	9:23 AM	9	8	69	9	15	69	11th Dist., LL 430	S/D	10	343
Davis		L. S., etal		H. J. Rentz, etal	1	9	70	9:15 AM	1	6	70	1	12	70	1/4 A. Town of Howell 1/4 of lot 3	W/D	10	404
Davis		Inez Zeigler, etal		Nolie Stinson Zeigler(Mrs)	2	27	70	2:00 PM	1	1	70	3	3	70	11th Dist., LL 478, 5 A.	W/D	10	421

GRANTOR FILING DOCKET AND GENERAL INDEX TO REALTY DEEDS AND MORTGAGES — Echols County, Ga.

(5)

REG. U. S. PAT. OFFICE *Chambers* County Indexes Since 1869 An Identifying Trade Mark

👉 Locate Family Name by Front Index

COTT FAMILY NAME INDEX NO. 9 © 1949
MADE BY THE COTT INDEX COMPANY, COLUMBUS, OHIO
SOLD BY JIM CLYBURN, INC., TIFTON, GA.

GRANTORS FAMILY NAMES	GIVEN NAMES ABCDEFGHIJ	GIVEN NAMES KLMNOP	GIVEN NAMES QRSTUVWXYZ	GRANTEES	DATE OF FILING				DATE OF INSTRUMENT			DATE OF RECORD			LOCATION OF PROPERTY OR OTHER DESCRIPTION	KIND OF INST.	BOOK	PAGE
					Month	Day	Year	Hr. M.	Month	Day	Year	Month	Day	Year				
Davis		Inez Zeigler, etal		David W. Zeigler, etal	2	27	70	2:00 PM	1	1	70	3	4	70	11th Dist., LL 478, 75 A.	W/D	10	423
Davis		L. S.		Alice Herrin Davis	6	1	70	8:45 AM	8	27	68	6	2	70	Power of Attorney	P/A	10	501
Davis	Alice Herrin			Alice Herrin Davis	6	5	70	8:45 AM	6	3	70	6	9	70	11th Dist., LL 429, 1 1/2 A	Affid	10	503
Davis		L. S. (by Att-in-Fact)		B. C. Carter	6	15	70	8:45 AM	6	12	70	6	16	70	11th Dist., LL 429, 1 1/2 A.	W/D	10	504
Davis		L. S.		Elaine Herrin Stickley	6	22	70	9:00 AM	5	29	70	6	25	70	11th Dist., LL 430, Town of Howell	W/D	10	515
Davis	Ada Z.(Mrs)			Wesley C. Zeigler	9	2	70	9:00 AM	12	29	69	9	2	70	Power of Attorney	P/A	10	543
Davis		Inez		Wesley C. Zeigler	9	2	70	9:00 AM	1	12	70	9	2	70	Power of Attorney	P/A	10	557
Davis	Audrey			Eldried R. Davis	10	26	70	8:45 AM	1	13	69	10	27	70	1/4 A., Town of Howell "Old H.C. & Janie Davis Home Place"	W/D	11	45
Davis		Lynwood		Alma Davis Rutland (Mrs)	10	26	70	8:45 AM	10	7	70	10	27	70	1/2 A., Town of Howell L. 3	QCD	11	45
Davis	E. R.			Alma Davis Rutland (Mrs)	10	26	70	8:45 AM	9	24	70	10	27	70	1/2 A., Town of Howell L. 3	W/D	11	46
Davis	Betty(Mrs), etal			Catherine W. Roberts (Mrs)	5	18	72	8:40 AM	2	10	72	5	18	72	Refer to Deed Book 11, page 432.	QCD	11	477
Davis	Ada Z., etal			Ralph Daugharty, etal	6	20	72	9:00 AM	6	14	72	6	20	72	LL 444, 477, 478, 100 A.	W/D	11	516
Davis	Emory L., etal			Ralph Daugharty, etal	6	20	72	9:00 AM	6	14	72	6	20	72	LL 444, 477, 478, 100 A.	W/D	11	516
Davis	Hubert P., etal			Ralph Daugharty, etal	6	20	72	9:00 AM	6	14	72	6	20	72	LL 444, 477, 478, 100 A.	W/D	11	516
Davis	Emory L., etal			Ralph Daugharty, etal	6	20	72	9:00 AM	6	14	72	6	20	72	11th Dist., LL 477, 444, 50 A.	W/D	11	518
Davis	Ada Z., etal			Ralph Daugharty, etal	6	20	72	9:00 AM	6	14	72	6	20	72	11th Dist., LL 477, 444, 50 A.	W/D	11	518

GRANTOR FILING DOCKET AND GENERAL INDEX TO REALTY DEEDS AND MORTGAGES — Echols County, Ga.

REG. U. S. PAT. OFFICE *Chas. McCall* County Indexes Since 1888
An Identifying Trade Mark

👉 **Locate Family Name by Front Index**

COTT FAMILY NAME INDEX NO. 0 © 1949
MADE BY THE COTT INDEX COMPANY, COLUMBUS, OHIO
SOLD BY JIM CLYBURN, INC., TIFTON, GA.

(5)

GRANTORS FAMILY NAMES	GIVEN NAMES ABCDEFGHIJ	GIVEN NAMES KLMNO	GIVEN NAMES PQRSTUVWXYZ	GRANTEES	DATE OF FILING				DATE OF INSTRUMENT			DATE OF RECORD			LOCATION OF PROPERTY OR OTHER DESCRIPTION	KIND OF INST.	BOOK	PAGE
					Month	Day	Year	Hr. M.	Month	Day	Year	Month	Day	Year				
Davis			L. S., etal	A. H. Davis, etal	8	28	59	8:30 AM	8	26	59	8	28	59	11th Dist., LL 433, 50 A., "Zack Parrish Homeplace"	W/D	7	117
Davis	A. H., etal			L. S. Davis, etal	8	28	59	1:30 PM	8	26	59	8	2	59	11th Dist., LL 433, 50 A., "Zack Parrish Homeplace"	L/D	7	119
Davis	Charles R.			L. T. Raulerson	2	12	60	1:00 PM	12	17	59	2	18	60	Note of Mortgage	Mort	7	220
Davis	Charles R.			Louis T. Raulerson	2	12	60	1:00 PM	12	17	59	2	18	60	11th Dist., LL 430, Town of Howell	Mort	7	220
Davis	H. C.			Georgia Power and Light Company	2	7	61	2:30 PM	3	2	37	2	10	61	Right-of-way for lines	R/W Ease	7	391
Davis			L.	Georgia Power and Light Company	2	7	61	2:30 PM	2	19	37	2	10	61	Right-of-way for lines	R/W Ease	7	392
Davis			L. S., etal	Georgia Power and Light Company	2	7	61	2:30 PM	3	8	37	2	11	61	Right-of-way for lines	R/W Ease	7	398
Davis			L. S.	Jewell Davis Valentine	11	29	61	8:40 AM	10	31	61	11	29	61	11th Dist., LL 433, 4 A., etal	W/D	7	549
Davis			L. S.	Alice Pearl Davis Taylor	11	29	61	8:40 AM	10	31	61	11	29	61	11th Dist., LL 433, 4 A., etal	W/D	7	552
Davis			L. S. (Mrs), etal	Wells Lumber Company	11	30	61	9:00 AM	11	21	61	12	4	61	11th Dist., LL 429, 190 A.	T/L	7	559
Davis	Alice Herrin			Alice Pearl Davis Taylor	1	15	62	1:20 PM	1	5	62	1	16	62	11th Dist., LL 430, 3 A., etal	W/D	7	582
Davis			L. S., etal	Jack T. Bennett	1	24	62	8:45 AM	12	17	61	1	24	62	11th Dist., LL 430, Town of Howell L. 1, 2	W/D	7	595
Davis			L. S., etal	Hercules Powder Company	3	26	62	8:45 AM	2	27	62	3	26	62	11th Dist., LL 291, 280 A., etal	Wood/ Lease	8	41
Davis	Alice, etal			Hercules Powder Company	4	3	62	8:50 AM	3	2	62	4	3	62	11th Dist., LL 339, 100 A., etal	Wood/ Lease	8	47
Davis			L. S., etal	Hercules Powder Company	4	10	62	8:30 AM	3	27	62	4	12	62	11th Dist., LL 446, 490 A.	Wood/ Lease	8	49
Davis			Janie Parrish (Mrs)	Howard L. Davis	11	26	62	8:30 AM	11		62	11	26	62	Town of Howell	W/D	8	114

GRANTOR FILING DOCKET AND GENERAL INDEX TO REALTY DEEDS AND MORTGAGES — Echols County, Ga.

(5)

REG. U. S. PAT. OFFICE *Chas. McCut* County Indexes Since 1868 An Identifying Trade Mark

👉 Locate Family Name by Front Index

COTT FAMILY NAME INDEX NO. 8 © 1949
MADE BY THE COTT INDEX COMPANY, COLUMBUS, OHIO
SOLD BY JIM CLYBURN, INC., TIFTON, GA.

GRANTORS FAMILY NAMES	GIVEN NAMES ABCDEFGHIJ	GIVEN NAMES KLMNO	GIVEN NAMES PQRSTUWXYZ	GRANTEES	DATE OF FILING				DATE OF INSTRUMENT			DATE OF RECORD			LOCATION OF PROPERTY OR OTHER DESCRIPTION	KIND OF INST.	BOOK	PAGE
					Month	Day	Year	Hr. M.	Month	Day	Year	Month	Day	Year				
Davis		L. S.		State Highway Department of Georgia	12	6	62	8:30 AM	9	3	62	12	6	62	Project #s1692(4)	R/WD	8	133
Davis	E. R.			State Highway Department of Georgia	12	6	62	8:30 AM	9	3	62	12	6	62	Project #s1692(4)	R/WD	8	135
Davis		L. S., etal		State Highway Department of Georgia	12	6	62	8:30 AM	9	3	62	12	6	62	Project #s1692(4)	R/WD	8	136
Davis	Howard			First State Bank of Valdosta	12	12	62	8:45 AM	12	7	62	12	12	62	Town of Howell	S/D	8	139
Davis		L. S.		Alice Herrin Davis	1	2	64	10:15 AM	3	5	63	1	6	64	Power of Attorney	P/A	8	364
Davis			R. H.	James A. Sineath	7	16	64	9:00 AM	6	22	64	7	17	64	16th Dist., LL 50, 51, etal	L/D	8	467
Davis			R. H.	Paul E. Carter	11	24	64	1:30 PM	11	16	64	11	25	64	16th Dist., LL 51	QCD	8	537
Davis	Howard			Georgia Power Company	12	28	64	8:40 AM	5	10	64	12	28	64	Right-of-way to lines etc.	R/W Ease	8	543
Davis	Charles R.			J. A. Davis	5	12	65	11:25 AM	5	10	65	5	12	65	11th Dist., LL 430, Town of Howell	W/D	9	46
Davis		J. A.		Bank of Alapaha	5	24	65	8:00 AM	5	19	65	5	24	65	11th Dist., LL 430, Town of Howell	S/D	9	48
Davis		Mona Gale (Miss), etal		Bertie Stone Davis (Mrs)	8	8	65	10:30 AM	7	19	65	8	20	65	16th Dist., LL 43, Northtown Add. to Statenville I. 1, B.T	W/D	9	99
Davis			R. H.	Georgia Power Company	9	24	65	8:40 AM	6	7	65	9	24	65	Right-of-way to lines etc.	R/W Ease	9	108
Davis		Morris Wayne & Hertha Jean		First National Bank	4	18	66	8:45 AM	4	12	66	4	20	66	11th Dist., LL 492, 1 A.	L/D	9	274
Davis	Emory L.			Ada Z. Davis	5	9	66	1:45 PM	2	22	66	5	10	66	11th Dist., LL 478, 477, 444, 100 A.	W/D	9	290
Davis	Hubert P.			Ada Z. Davis	5	9	66	1:45 PM	3	18	66	5	10	66	11th Dist., LL 478, 477, 444, 100 A.	W/D	9	290
Davis	Ada Z.			Emory L. Davis, etal	5	9	66	1:50 PM	3	23	66	5	10	66	11th Dist., LL 478, 477, 444, 100 A.	W/D	9	291

GRANTOR FILING DOCKET AND GENERAL INDEX TO REALTY DEEDS AND MORTGAGES — Echols County, Ga.

REG. U. S. PAT. OFFICE *Chas. McClellan* County Indexes Since 1888 An Identifying Trade Mark

👉 **Locate Family Name by Front Index**

COTT FAMILY NAME INDEX NO. 0 © 1949
MADE BY THE COTT INDEX COMPANY, COLUMBUS, OHIO
SOLD BY JIM CLYBURN, INC., TIFTON, GA.

(5)

GRANTORS FAMILY NAMES	GIVEN NAMES ABCDEFGHIJ	GIVEN NAMES JKLMNO	GIVEN NAMES PQRSTUWXYZ	GRANTEES	DATE OF FILING				DATE OF INSTRUMENT			DATE OF RECORD			LOCATION OF PROPERTY OR OTHER DESCRIPTION	KIND OF INST.	BOOK	PAGE
					Month	Day	Year	Hr. M.	Month	Day	Year	Month	Day	Year				
Davis	Emory L.,	etal		Ralph Daugharty, etal	6	20	72	9:00 AM	6	14	72	6	20	72	11th Dist., LL 444, 50 A.	W/D	11	519
Davis	Ada Z.,	etal		Ralph Daugharty, etal	6	20	72	9:00 AM	6	14	72	6	20	72	11th Dist., LL 444, 50 A.	W/D	11	519
Davis		J. A.		Farmers and Merchants Bank	6	21	72	8:50 AM	6	20	72	6	21	72	11th Dist., LL 430, Town of Howell	S/D	11	522
Davis		Morris Wayne & Hertha Jean		First State Bank	12	28	72	8:35 AM	12	21	72	12	28	72	11th Dist., LL 492	S/D	12	261
Davis	E. R.			Robert Mathis, etal	3	8	73	3:45 PM	2	20	73	3	8	73	11th Dist., LL 130, 2 1/4 A.	W/D	13	40
Davis		Inez Zeigler, etal		Mary Zeigler Hunt	7	1	74	10:15 AM	5	18	74	7	2	74	11th Dist., LL 442, 23.55 A.	W/D	14	39
Davis		Inez Z., etal		Carroll B. Zeigler, Jr.	7	1	74	10:15 AM	5	18	74	7	2	74	11th Dist., LL 442, Parcels D & E on plat	W/D	14	41
Davis		Inez, etal		Odell Zeigler Stinson	7	1	74	AM	5	18	74	7	2	74	11th Dist., LL 442, Parcel C on plat	W/D	14	42
Davis		L. S., etal		Frank Daugharty, etal	9	6	74	10:30 AM	7	20	68	9	9	74	LL 430, 1 A., "Former Turpentine Still"	W/D	14	101
Davis	Betty Jo Rewis, etal			L. A. Pate, etal	1	2	75	8:40 AM	6	4	74	1	2	75	13th Dist., LL 69, 70, 79, 80, 378.7385 A.	QCD	14	228
Davis	A. H.			Robert A. Davis, etal	6	25	75	10:55 AM	6	20	75	6	25	75	11th Dist., LL 398, 75 A.	W/D	14	581
Davis	Betty Jo, etal			Jack Evans	2	2	76	4:35 PM	1	24	76	2	2	76	13th Dist., LL 141, 12.7176 A.	W/D	15	231
Davis	Betty Jo, etal			Chandler Register	2	2	76		1	24	76	2	2	76	13th Dist., LL 141, 38.1528 A.	W/D	15	240
Davis			Ruby Mae	Victor Sathoff	12	20	76	8:55 AM	12	17	76	12	20	76	11th Dist., LL 480, 481, 3.9 A.	W/D	16	17
Davis	Emory L.			Emory L. Davis	4	13	77	4:07 PM	4	13	77	4	13	77	Affidavit	Affid	16	197
Davis			R. H.	R. E. "Pat"Patrick	4	21	78	4:10 PM	4	14	78	4	21	78	16th Dist., LL 50, 1 A.	W/D Corr	17	486

GRANTOR FILING DOCKET AND GENERAL INDEX TO REALTY DEEDS AND MORTGAGES — Echols County, Ga.

(5)

REG. U. S. PAT. OFFICE *Chambers* County Indexes Since 1888 An Identifying Trade Mark

Locate Family Name by Front Index

COTT FAMILY NAME INDEX NO. 0 © 1949
MADE BY THE COTT INDEX COMPANY, COLUMBUS, OHIO
SOLD BY JIM CLYBURN, INC., TIFTON, GA.

GRANTORS FAMILY NAMES	GIVEN NAMES ABCDEFGHIJ	GIVEN NAMES KLMNO	GIVEN NAMES PQRSTUWXYZ	GRANTEES	DATE OF FILING				DATE OF INSTRUMENT			DATE OF RECORD			LOCATION OF PROPERTY OR OTHER DESCRIPTION	KIND OF INST.	BOOK	PAGE
					Month	Day	Year	Hr. M.	Month	Day	Year	Month	Day	Year				
Davis	E. R.			E. R. Davis (Mrs)	11	3	78	1:35 PM	3	22	73	11	3	78	11th Dist., LL 429, 40 Square yards	W/D	17	793
Davis	Emory L.			Ralph Daugharty, etal	4	2	79	3:40 PM	3	22	79	4	2	79	11th Dist., LL 444, 477, 478, 100 A.	QCD	18	174
Davis	Betty Jo, etal			Noah L. Rhoden, etal	8	28	79	1:20 PM	5	24	79	8	28	79	13th Dist., LL 141, 108 A.	W/D	18	418
Davis	Ada Z. Davis			Emory L. Davis	3	5	80	2:00 PM	3	23	66	3	5	80	Power of Attorney	F/A	18	648
Davis	Ada Z. (by Att-in-fact)			Ralph Daugharty, etal	3	19	80	4:45 PM	3		80	3	19	80	11th Dist., LL 444, 447	QCD	18	670
Davis			Ruby P.	Victor Saathoff	11	24	80	3:00 PM	11	21	80	11	24	80	11th Dist., LL 480, 481, 50 A.	QCD	19	308

GRANTOR FILING DOCKET AND GENERAL INDEX TO REALTY DEEDS AND MORTGAGES — Echols County, Ga.

REG. U. S. PAT. OFFICE *Chambers* County Indexes Since 1888 An Identifying Trade Mark

Locate Family Name by Front Index

COTT FAMILY NAME INDEX NO. 0 © 1949
MADE BY THE COTT INDEX COMPANY, COLUMBUS, OHIO
SOLD BY JIM CLYBURN, INC., TIFTON, GA.

(7)

GRANTORS FAMILY NAMES	GIVEN NAMES ABCDEFGHIJ	GIVEN NAMES KLMNO	GIVEN NAMES PQRSTUWXYZ	GRANTEES	DATE OF FILING				DATE OF INSTRUMENT			DATE OF RECORD			LOCATION OF PROPERTY OR OTHER DESCRIPTION	KIND OF INST.	BOOK	PAGE
					Month	Day	Year	Hr. M.	Month	Day	Year	Month	Day	Year				
Dawsey	A. L., etal			Downing Company, Inc.	10	16	37	11:00 AM			37	10	21	37	12th Dist., LL 77, Town of Haylow, L. 1, 4, B. 56	M/D	Z	134
Dawsey		Julia, etal		Downing Company, Inc.	10	16	37	11:00 AM			37	10	21	37	12th Dist., LL 77, Town of Haylow, L. 1, 4, B. 56	M/D	Z	134
Dawsey	A. L.			Downing Company, Inc.					11	5	37	11	15	37	Transfer of Assignment by Smith & Carswell	Assign	Z	150
Dawsey	A. L., etal			J. J. Powell	1	6	38	2:00 PM	11	16	37	1	10	38	Town of Haylow, refer to Deed Book Z, page 132	Conv	Z	166
Dawsey		Julia Shelfer, etal		J. J. Powell	1	6	38	2:00 PM	11	16	37	1	10	38	Town of Haylow, refer to Deed Book Z, page 132	Conv	Z	166
Dawsey	A. L., etal			The Downing Company	1	6	38	2:00 PM	12	16	37	1	11	38	Security Deed on Personal & Real Property	S/D	Z	170
Dawsey		Julia Shelfer, etal		The Downing Company	1	6	38	2:00 PM	12	16	37	1	11	38	Security Deed on Personal & Real Property	S/D	Z	170
Dawsey	A. L., etal			J. J. Powell	10	20	38	2:00 PM	10	19	38	10	21	38	25 barrel copper Turpentine still in Haylow	I/D	Z	296
Dawsey		Julia Shelfer, etal		J. J. Powell	10	20	38	2:00 PM	10	19	38	10	21	38	25 barrel copper Turpentine still in Haylow	I/D	Z	296

GRANTOR FILING DOCKET AND GENERAL INDEX TO REALTY DEEDS AND MORTGAGES — Echols County, Ga.

REG. U. S. PAT. OFFICE *Acme* County Indexes Since 1889
An Identifying Trade Mark

Locate Family Name by Front Index

COTT FAMILY NAME INDEX NO. 0 © 1949
MADE BY THE COTT INDEX COMPANY, COLUMBUS, OHIO
SOLD BY JIM CLYBURN, INC., TIFTON, GA.

(8)

GRANTORS FAMILY NAMES	GIVEN NAMES ABCDEFGHIJ	GIVEN NAMES KLMNO	GIVEN NAMES PQRSTUVWXYZ	GRANTEES	DATE OF FILING				DATE OF INSTRUMENT			DATE OF RECORD			LOCATION OF PROPERTY OR OTHER DESCRIPTION	KIND OF INST.	BOOK	PAGE
					Month	Day	Year	Hr. M.	Month	Day	Year	Month	Day	Year				
Dean			P. C.	J. H. Howell	1	14	37	3:00 PM	10	30	22	1	16	37	11th Dist., Howell Lot #Y	W/D	Y	581
Dean			P. C.	Alpha Valentine	4	12	38	3:00 PM	2	12	38	4	14	38	1/4 A., Town of Howell Lot #1	Note/ Mort	Z	231
Dean			P. C.	W. O. Valentine	6	7	48	10:00 AM	9	10	47	6	9	48	1/4 A., Town of Howell L. 1	W/D	A3	84
Dean			P. C.	Georgia Power and Light Company	2	7	61	2:30 PM	2	19	37	2	10	61	Right-of-way for lines	R/W Ease	7	393
Dean	Brunell Boyd, etal			Louis T. Raulerson	9	5	67	10:55 AM	7	15	67	9	6	67	LL 77, 1 A.	W/D	9	498

GRANTOR FILING DOCKET AND GENERAL INDEX TO REALTY DEEDS AND MORTGAGES — Echols County, Ga.

REG. U. S. PAT. OFFICE *Hamlett* County Indexes Since 1888
An Identifying Trade Mark

 **Locate Family Name by Front Index**

COTT FAMILY NAME INDEX NO. 0 © 1949
MADE BY THE COTT INDEX COMPANY, COLUMBUS, OHIO
SOLD BY JIM CLYBURN, INC., TIFTON, GA.

GRANTORS FAMILY NAMES	GIVEN NAMES ABCDEFGHIJ	GIVEN NAMES KLMNO	GIVEN NAMES PQRSTUWXYZ	GRANTEES	DATE OF FILING				DATE OF INSTRUMENT			DATE OF RECORD			LOCATION OF PROPERTY OR OTHER DESCRIPTION	KIND OF INST.	BOOK	PAGE
					Month	Day	Year	Hr. M.	Month	Day	Year	Month	Day	Year				
Dear			Stancill (Mrs),etal	H. Langdale, etal	11	5	43	6:00 PM	7	15	43	11	6	43	16th Dist., LL 145, 146, 300	A. W/D	A1	244
Dear		Idelle		The Park Avenue Bank	4	22	76	8:40 AM	4	20	76	4	22	76	16th Dist., LL 50, Nellie Herndon Sub. L. 10, B. A	L/D	15	358
Dear		Idelle		Vera Henderson	7	13	76	9:45 AM	7	8	76	7	13	76	16th Dist., LL 50, Nellie Herndon Sub. L. 10, B. A.	W/D	15	416

GRANTOR FILING DOCKET AND GENERAL INDEX TO REALTY DEEDS AND MORTGAGES — Echols County, Ga.

REG. U. S. PAT. OFFICE *Chambers* County Indexes Since 1888 An Identifying Trade Mark

👉 **Locate Family Name by Front Index**

COTT FAMILY NAME INDEX NO. 0 © 1949
MADE BY THE COTT INDEX COMPANY, COLUMBUS, OHIO
SOLD BY JIM CLYBURN, INC., TIFTON, GA.

(10)

GRANTORS FAMILY NAMES	GIVEN NAMES ABCDEFGHIJ	GIVEN NAMES KLMNO	GIVEN NAMES PQRSTUWXYZ	GRANTEES	DATE OF FILING				DATE OF INSTRUMENT			DATE OF RECORD			LOCATION OF PROPERTY OR OTHER DESCRIPTION	KIND OF INST.	BOOK	PAGE
					Month	Day	Year	Hr. M.	Month	Day	Year	Month	Day	Year				
Deboben		Joe R.		Emil Mosbacher	8	28	44	11:00 AM	4	3	44	9	25	44	13th Dist., LL 81, 82, etal 2,750 A.	M/R& R/T	A1	528
Deboben		John R.		Emil Mosbacher	11	20	44	6:00 PM	7	27	44	1	15	45	11th & 12th Dist., LL 216, 217, 1,190.34 A., 3/160 und. int.	Min/D	A2	7
Deboben		John R., etal		North Central Oil Corporation	9	13	68	8:45 AM	7	14	55	9	19	68	Transfer of Mineral Rights	Trans	10	138
Deboben	Genevieve E., etal			North Central Oil Corporation	9	13	68	8:45 AM	7	14	55	9	19	68	Transfer of Mineral Rights	Trans	10	138
Deboben		John R., etal		North Central Oil Corporation	9	19	68	8:40 AM	7	14	55	9	19	68	13th Dist., LL 81, 82, etal 2750 A.	Trans	10	139
Deboben	Genevieve E., etal			North Central Oil Corporation	9	19	68	8:40 AM	7	14	55	9	19	68	13th Dist., LL 81, 82, etal 2750 A.	Trans	10	139

GRANTOR FILING DOCKET AND GENERAL INDEX TO REALTY DEEDS AND MORTGAGES — Echols County, Ga.

REG. U. S. PAT. OFFICE *Chas. McClellan* County Indexes Since 1888 An Identifying Trade Mark

Locate Family Name by Front Index


COTT FAMILY NAME INDEX NO. 6 © 1949
MADE BY THE COTT INDEX COMPANY, COLUMBUS, OHIO
SOLD BY JIM CLYBURN, INC., TIFTON, GA.

(12)

GRANTORS FAMILY NAMES	GIVEN NAMES ABCDEFGHIJ	GIVEN NAMES KLMNO	GIVEN NAMES PQRSTUWXYZ	GRANTEES	DATE OF FILING				DATE OF INSTRUMENT			DATE OF RECORD			LOCATION OF PROPERTY OR OTHER DESCRIPTION	KIND OF INST.	BOOK	PAGE
					Month	Day	Year	Hr. M.	Month	Day	Year	Month	Day	Year				
Dedge	E. C.			Paul C. Dedge	9	9	50	11:00 AM	5	4	50	9	12	50	Town of Haylow L. 2-12, B. 105	W/D	A3	373
Dedge			Paul C.	Vernie J. Griffis	1	9	54	1:30 PM	1	9	54	1	18	54	Town of Haylow L. 2-12, B. 105	W/D	A4	449
Dedge	E. C. (Mrs)			L. T. Raulerson	1	21	57	9:00 AM	11	8	56	1	22	57	12th Dist., LL 77, Town of Haylow L. 2, B. 103	W/D	5	512
Dedge	E. C. (Mrs), etal			P. C. Dedge	4	3	63	8:50 AM	12	5	58	4	3	63	12th Dist., LL 77, 9 A.	W/D	8	205
Dedge			W.L., etal	P. C. Dedge	4	3	63	8:50 AM	12	5	58	4	3	63	12th Dist., LL 77, 9 A.	W/D	8	205
Dedge		J. A., etal		P. C. Dedge	4	3	63	8:50 AM	12	5	58	4	3	63	12th Dist., LL 77, 9 A.	W/D	8	205
Dedge			Willis, etal	P. C. Dedge	4	3	63	8:50 AM	12	5	58	4	3	63	12th Dist., LL 77, 9 A.	W/D	8	205
Dedge		J. W., etal		P. C. Dedge	4	3	63	8:50 AM	12	5	58	4	3	63	12th Dist., LL 77, 9 A.	W/D	8	205
Dedge			Paul Curtis, ESTATE	Mrs. Nina Corbett Dedge	6	4	63	8:30 AM	4	12	63	6	4	63	12th Dist, LL 77, 9 A Twelve Months Support	Petition & Order.	8	231
Dedge	E. C.			J. W. Culpepper	9	17	63	8:45 AM	10	23	34	9	17	63	16th Dist, LL 148, 100 A, et.al.	W/D	8	326

GRANTOR FILING DOCKET AND GENERAL INDEX TO REALTY DEEDS AND MORTGAGES — Echols County, Ga.

REG. U. S. PAT. OFFICE *Chas. McClellan* County Indexes Since 1888 An Identifying Trade Mark

 **Locate Family Name by Front Index**

COTT FAMILY NAME INDEX NO. 0 © 1949
MADE BY THE COTT INDEX COMPANY, COLUMBUS, OHIO
SOLD BY JIM CLYBURN, INC., TIFTON, GA.

GRANTORS FAMILY NAMES	GIVEN NAMES ABCDEFGHIJ	GIVEN NAMES KLMNO	GIVEN NAMES PQRSTUWXYZ	GRANTEES	DATE OF FILING				DATE OF INSTRUMENT			DATE OF RECORD			LOCATION OF PROPERTY OR OTHER DESCRIPTION	KIND OF INST.	BOOK	PAGE	
					Month	Day	Year	Hr. M.	Month	Day	Year	Month	Day	Year					
Defreese				Lella Bennett (Mrs), etal	Bennie G. Bennett	11	18	52	10:00 AM	11	17	52	11	18	52	13th Dist., LL 69, 70, 36 A.	W/D	A4	84
Defreese				Lella Bennett (Mrs)	Noah Bennett, Jr.	11	18	52	11:00 AM	11	18	52	11	18	52	13th Dist., LL 69, 70, 108 A.	W/D	A4	85
Defreese				Lella Bennett (Mrs)	Bennie G. Bennett	5	26	53	5:00 PM	5	21	53	5	27	53	13th Dist., LL 69, 70, 34 A.	W/D	A4	230
Defreese				Lella Bennett (Mrs)	N. L. Bennett, Jr.	12	15	53	1:00 PM	5	26	53	12	15	53	13th Dist., LL 69, 70, 2 A.	W/D	A4	380
Defreese			W. J.	Bennie G. Bennett		6	30	54	3:00 PM	6	30	54	7	1	54	12th Dist., LL 77, Town of Haylow I # 1-4, B. 104	W/D	A4	522

GRANTOR FILING DOCKET AND GENERAL INDEX TO REALTY DEEDS AND MORTGAGES — Echols County, Ga.

REG. U. S. PAT. OFFICE *Chambers* County Indexes Since 1888 An Identifying Trade Mark

Locate Family Name by Front Index

COTT FAMILY NAME INDEX NO. 0 © 1949
MADE BY THE COTT INDEX COMPANY, COLUMBUS, OHIO
SOLD BY JIM CLYBURN, INC., TIFTON, GA.

(15)

GRANTORS FAMILY NAMES	GIVEN NAMES ABCDEFGHIJ	GIVEN NAMES KLMNO	GIVEN NAMES PQRSTUWXYZ	GRANTEES	DATE OF FILING				DATE OF INSTRUMENT			DATE OF RECORD			LOCATION OF PROPERTY OR OTHER DESCRIPTION	KIND OF INST.	BOOK	PAGE
					Month	Day	Year	Hr. M.	Month	Day	Year	Month	Day	Year				
DeLoach	G. D.			Peninsular Naval Stores Company	12	13	28	4:00 PM	1	6	29	3	5	29	16th Dist., LL 187, 188, 45, etal, 3,255 A.	M/D	X	327
DeLoach	G. D. (Mrs)			Herrin and Davis	3	3	30	3:00 PM	2	15	30	3	12	30	11th Dist., LL 303, 60 A.	W/D	X	496
DeLoach	G. D.			Sam Staten, etal	9	30	30	9:00 AM	9	29	30	10	16	30	Town of Statenville L. 1, B. I	W/D	X	547
DeLoach	A., Sr.			Staten and DeLoach	2	7	31	3:00 PM	2	7	31	2	19	31	16th Dist., LL 186, 187, 75 A.	M/D	X	589
DeLoach		John, Sr.		Marshall DeLoach	4	23	31	12:00 N	4	23	31	5	12	31	16th Dist., LL 50	W/D	Y	19
DeLoach		J. D.		Gertrude Register	4	24	31	11:00 AM	4	21	31	5	12	31	16th Dist., LL 50	W/D	Y	20
DeLoach		Johnny, Jr., etal		G. D. DeLoach	6	27	32	4:00 PM	6	27	32	7	14	32	Town of Statenville L. 2, B. F.	QCD	Y	119
DeLoach	G. D.			L. M. Henderson	8	20	32	10:00 AM	9	1	24	9	2	32	16th Dist., LL 51	W/D	Y	125
DeLoach		Johnny, Jr.		H. H. Wester	12	3	32	3:00 PM	9	29	32	12	5	32	16th Dist., LL 50, Town of Statenville L. 1-3, B. H	W/D	Y	139
DeLoach	A., Sr.			E. P. Ford	12	16	32	1:00 PM	12	16	32	12	19	32	16th Dist., LL 186, 75 A.	T/L	Y	150
DeLoach		James		L. M. Howell	2	6	33	2:00 PM	2	4	33	2	7	33	11th Dist., LL 400, 25 A.	W/D	Y	174
DeLoach		Johnny		Corbett and Wetherington					2	7	33	2	20	33	16th Dist., LL 89, Part of lot	T/L	Y	183
DeLoach		J. D.		H. Langdale, etal	5	12	33	2:00 PM	5	2	33	5	12	33	12th Dist., LL 64, 65, 86 1/2 A.	T/L	Y	201
DeLoach		Marshall		John DeLoach, Sr.	7	7	33	9:30 AM	5	20	33	7	7	33	16th Dist., LL 50	W/D	Y	217
DeLoach		John, Sr.		Horace DeLoach	8	3	34	9:00 AM	7	31	34	8	3	34	16th Dist., LL 50, 12 A.	W/D	Y	381
DeLoach	G. D.			Charlie Henderson	1	23	36	2:00 PM	1	22	36	1	25	36	16th Dist., LL 50, 40 A. Bond for Title	B/T	Y	507

GRANTOR FILING DOCKET AND GENERAL INDEX TO REALTY DEEDS AND MORTGAGES — Echols County, Ga.

REC. OFFICE
COUNTY CLERK
County Indexes Since 1889
An Identifying Trade Mark

COTT FAMILY NAME INDEX NO. 0 1949
MADE BY THE COTT INDEX COMPANY, COLUMBUS, OHIO
SOLD BY JIM CYRUS, INC., LITTON, GA.

GRANTORS FAMILY NAMES	GIVEN NAMES ABCDEFH	GIVEN NAMES IJKLMNO	GIVEN NAMES PQRSTUWXYZ	GRANTEES				KIND OF INST.	BOOK	PAGE			
				DATE OF FILING	DATE OF INSTRUMENT	DATE OF RECORD	LOCATION OF PROPERTY OR OTHER DESCRIPTION						
				Month Day Year	Month Day Year	Month Day Year							
Deloach	General			2	5	36	2	13	36	511	Y	M/D	16th Dist., TL 48, 49, 270 A 5 Promissory notes
Deloach	G. D., et al			3	14	36	3	14	36	525	Y	W/D	16th Dist., TL 50, 1/2 A.
Deloach	G. D.			6	18	36	6	18	36	540	Y	W/D	16th Dist., TL 50, Town of Statenville T. 2, B. F
Deloach	A. (Mrs)			11	6	36	3	36	11	7	36	S/D	16th Dist., TL 186, 75 A. Sheriff's Sale
Deloach	Abram			2	17	37	3	5	34	2	18	37	16th Dist., TL 186, 75 A.
Deloach	Horace			3	20	37	3	20	37	3	20	37	16th Dist., TL 50, Town of Statenville
Deloach	G. D.			4	2	37	3	29	37	4	6	37	Town of Statenville, T. 2, B. B
Deloach	G. D., et al			4	10	37	4	2	37	5	5	37	Right-of-way project #1068B
Deloach	G. D.			12	27	37	12	27	37	12	28	37	16th Dist., TL 50, 40 A.
Deloach	Horace			1	25	38	1	22	38	1	25	38	16th Dist., TL 50, 1/4 A.
Deloach	Horace			1	25	38	1	22	38	1	22	38	16th Dist., TL 50, 1/4 A.
Deloach	David Spellers			1	25	38	1	22	38	1	25	38	16th Dist., TL 50, 1/4 A.
Deloach	Eula			2	24	38	1	31	38	2	24	38	13th Dist., TL 69, 100 A.
Deloach	G. D.			11	2	38	11	2	38	11	3	38	16th Dist., TL 50, "Margaret Colson Place"
Deloach	Johny, Jr.			5	15	39	11	3	37	5	15	39	16th Dist., TL 50, 1/4 A.
Deloach	J. H. Corbett			12	19	39	12	18	39	12	20	39	16th Dist., TL 187, 188, et al 805 A., 2/3 undivided Int.
Deloach	J. A. Corbett			12	19	39	12	19	39	12	20	39	16th Dist., TL 48, 49, 270 A. etal

👉 **Locate Family Name by Front Index**

GRANTOR FILING DOCKET AND GENERAL INDEX TO REALTY DEEDS AND MORTGAGES — Echols County, Ga.

REG. U. S. PAT. OFFICE *AmCott* County Indexes Since 1888
An Identifying Trade Mark

👉 **Locate Family Name by Front Index**

COTT FAMILY NAME INDEX NO. 0 © 1949
MADE BY THE COTT INDEX COMPANY, COLUMBUS, OHIO
SOLD BY JIM CLYBURN, INC., TIFTON, GA.

(15)

GRANTORS FAMILY NAMES	GIVEN NAMES ABCDEFGHIJ	GIVEN NAMES IJKLMNO	GIVEN NAMES PQRSTUVWXYZ	GRANTEES	DATE OF FILING				DATE OF INSTRUMENT			DATE OF RECORD			LOCATION OF PROPERTY OR OTHER DESCRIPTION	KIND OF INST.	BOOK	PAGE
					Month	Day	Year	Hr. M.	Month	Day	Year	Month	Day	Year				
DeLoach	G. D.			J. A. Corbett	10	9	41	9:00 AM	10	8	41	10	9	41	16th Dist., LL 187, 188, 805 A. LL 182, 490 A., etal	M/D	A1	9
DeLoach	G. D., etal			Echols County Commissioners	10	5	42	5:00 PM	10	5	42	10	6	42	16th Dist., LL 50, Town of Statenville, L. 2, B. B	Lease	A1	108
DeLoach			Sarah Watson(Mrs)	W. H. Allen (Mrs), etal	3	6	43	10:00 AM	3	5	43	3	10	43	11th Dist., LL 491, 1/4 int. Town of Mayday	W/D	A1	180
DeLoach			Sarah,etal	H. Langdale	3	6	43	10:00 AM	3	5	43	3	10	43	11th Dist., LL 491, Town of Mayday, L. 4, 6, 8, B. 1 Etal	W/D	A1	181
DeLoach	G. D.			Ferman Staten, etal	8	23	43	11:30 AM	9	16	42	8	24	43	16th Dist., LL 51, 52, 100 A. etal	W/D	A1	222
DeLoach		Jim		John D. Spivey	3	20	44	3:00 PM	3	1	43	3	20	44	11th Dist., LL 477, 444, 50 A.	W/D	A1	297
DeLoach			Rette(Mrs)	Ida Bennett (Mrs)	4	25	44	11:00 AM	2	24	37	4	25	44	16th Dist., LL 186, Right and Interest	Rt/ Int	A1	386
DeLoach	G. D. & Lily			Fred E. West	5	2	44	10:00 AM	12	3	43	6	29	44	16th Dist., LL 48, 49, 270 A. etal	O/G/ M/L	A1	405
DeLoach	G. D., etal			Sidney A. Stubbs	5	2	44	10:00 AM	12	27	43	7	5	44	11th Dist., LL 483, 541.43 A. etal	O/G/ M/L	A1	475
DeLoach			Walter,etal	Sidney A. Stubbs	5	2	44	10:00 AM	12	27	43	7	5	44	11th Dist., LL 483, 541.43 A. etal	O/G/ M/L	A1	475
DeLoach		J. D.		Charles E. Stewart	6	25	45	10:30 AM	5	5	45	6	25	45	12th Dist., LL 64, 20 A.	T/L	A2	256
DeLoach	Eck, Jr.			Ferman F. Staten	6	25	45	12:00 N	5	25	45	6	26	45	16th Dist., LL 186, 75 A.	QCD	A2	257
DeLoach	D. J.			T. C. Chambers	3	9	46	12:00 N	3	7	46	4	8	46	Town of Haylow L 1-5, B. 84	W/D	A2	430
DeLoach	Daniel J.			Empire Banking Company of Homerville	3	16	46	10:00 AM	3	8	46	4	10	46	12th Dist., LL 64, 20 A., Town of Fruitland L. 1-3	M/D	A2	430
DeLoach	G. D.			Hercules Powder Company	4	4	46	6:00 PM	3	30	46	4	15	46	16th Dist., LL 48, 49, etal 270 A.	W/R	A2	435
DeLoach			Walter	Hercules Powder Company	8	9	46	9:00 AM	7	1	46	8	14	46	11th Dist., LL 483, 485, 551.43 A.	W/R	A2	478

GRANTOR FILING DOCKET AND GENERAL INDEX TO REALTY DEEDS AND MORTGAGES — Echols County, Ga.

(15)

REG. U. S. PAT. OFFICE *Chas. McCall* County Indexes Since 1888 An Identifying Trade Mark

👉 **Locate Family Name by Front Index**

GOTT FAMILY NAME INDEX NO. 8 © 1949
MADE BY THE GOTT INDEX COMPANY, COLUMBUS, OHIO
SOLD BY JIM CLYBURN, INC., TIFTON, GA.

GRANTORS FAMILY NAMES	GIVEN NAMES ABCDEFGHIJ	GIVEN NAMES KLMNO	GIVEN NAMES PQRSTUWXYZ	GRANTEES	DATE OF FILING				DATE OF INSTRUMENT			DATE OF RECORD			LOCATION OF PROPERTY OR OTHER DESCRIPTION	KIND OF INST.	BOOK	PAGE
					Month	Day	Year	Hr. M.	Month	Day	Year	Month	Day	Year				
Deloach	G. D.			W. M. Smith	4	29	47	11:00 AM	4	15	47	5	6	47	16th Dist., LL 50	W/D	A2	559
Deloach		Jim		L. B. Davis	10	3	47	10:15 AM	10	1	47	10	3	47	11th Dist., LL 478, 477, 444, 100 A.	W/D	A2	595
Deloach		John D., Sr.		J. O. Sauls	1	9	48	12:00 N	5	4	47	1	9	48	16th Dist., LL 50, 1/2 A.	W/D	A3	41
Deloach	E. K.			Orval E. Sowell	1	12	48	10:00 AM	1	6	48	1	12	48	11th Dist., LL 430, 1 3/4 A. Town of Howell	W/D	A3	43
Deloach		J. D., Sr.		Eliza Collier (Mrs)	1	26	48	12:00 N	1	26	48	2	3	48	16th Dist., LL 50 near the Church of the New Born	W/D	A3	47
Deloach		John D., Sr.		Gertrude Register	1	26	48	10:00 AM	12	17	45	2	3	48	16th Dist., LL 50, A parcel of Land near church property	W/D	A3	47
Deloach		John, Sr.		Eliza Maine Collier(Mrs)	2	17	48	10:00 AM	2	17	48	2	24	48	16th Dist., LL 50, A parcel of land 35 yds X 18 yds	W/D	A3	56
Deloach	D. J.			L. T. Raulerson	2	23	48	3:30 PM	2	23	48	2	23	48	Town of Haylow L. 1-5, B. 84	W/D	A3	55
Deloach			Wealthy (Mrs)etal	Daniel J. Deloach	8	23	48	12:00 N	7	31	48	8	28	48	12th Dist., LL 64, 20 A.	W/D	A3	104
Deloach		J. D., etal		Daniel J. Deloach	8	23	48	12:00 N	7	31	48	8	28	48	12th Dist., LL 64, 20 A.	W/D	A3	104
Deloach		Mack, etal		Daniel J. Deloach	8	23	48	12:00 N	7	31	48	8	28	48	12th Dist., LL 64, 20 A.	W/D	A3	104
Deloach	Daniel J.			H. Langdale	8	23	48	6:00 PM	8	21	48	8	30	48	12th Dist., LL 64, 40.08 A., etal	M/D	A3	106
Deloach	G. D.			State Highway Board of Georgia	10	11	48	10:00 AM	3	25	48	11	4	48	Project #1646-A	R/WD	A3	189
Deloach	G. D.			State Highway Board of Georgia	10	11	48	10:00 AM	3	25	48	3	25	48	Project #1646-A	R/WD	A3	193
Deloach	G. D.			State Highway Board of Georgia	10	11	48	10:00 AM	3	25	48	11	4	48	Project #1646-A	R/WD	A3	193
Deloach	G. D.			State Highway Board of Georgia	10	11	48	10:00 AM	3	22	48	11	4	48	Project #1646-A	R/WD	A3	197

GRANTOR FILING DOCKET AND GENERAL INDEX TO REALTY DEEDS AND MORTGAGES — Echols County, Ga.

REG. U. S. PAT. OFFICE *Chas. McCall* County Indexes Since 1888
An Identifying Trade Mark

 **Locate Family Name by Front Index**

COTT FAMILY NAME INDEX NO. 2 © 1949
MADE BY THE COTT INDEX COMPANY, COLUMBUS, OHIO
SOLD BY JIM CLYBURN, INC., TIFTON, GA.

(15)

GRANTORS FAMILY NAMES	GIVEN NAMES ABCDEFGHIJ	GIVEN NAMES KLMNO	GIVEN NAMES PQRSTUWXYZ	GRANTEES	DATE OF FILING				DATE OF INSTRUMENT			DATE OF RECORD			LOCATION OF PROPERTY OR OTHER DESCRIPTION	KIND OF INST.	BOOK	PAGE
					Month	Day	Year	Hr. M.	Month	Day	Year	Month	Day	Year				
DeLoach	Horace, etal			B. D. Guest (Mrs)	10	21	48	11:00 AM	10	21	48	10	23	48	16th Dist., LL 50, 50 yds Sq.	W/D	A3	176
DeLoach		John, Sr.		B. D. Guest (Mrs)	10	21	48	11:00 AM	10	21	48	10	23	48	16th Dist., LL 50, 50 yds Sq.	W/D	A3	176
DeLoach	Horace			Ferman F. Staten	1	8	49	1:00 PM	1	3	49	1	18	49	16th Dist., LL 50, 4 1/2 A.	W/D	A3	236
DeLoach	G. D.			A. V. Parrish	5	18	49	5:00 PM	5	16	49	5	18	49	16th Dist., LL 51, 1/2 A.	QCD	A3	285
DeLoach	G. D.			Q. Petty	5	19	49	2:00 PM	4	19	49	5	26	49	16th Dist., LL 50, 53 yd X 27 yd	W/D	A3	286
DeLoach	D. J.			Empire Banking Company of Homerville	7	5	49	10:00 AM	7	1	49	7	7	49	LL 64, 65, 106 A.	M/D	A3	293
DeLoach	G. D.			John Kimbrough	9	14	50	10:00 AM	9	13	50	9	21	50	16th Dist., LL 42, 245 A.	T/L	A3	379
DeLoach		Johnny, Jr.		Johnny DeLoach, Jr.(Mrs)	9	28	50	1:00 PM	9	28	50	9	30	50	16th Dist., LL 50, 2 A.	W/D	A3	384
DeLoach	General, etal			John Kimbrough					9	4	50	11	7	50	16th Dist., LL 483, 484, 541.43 A. with Assignment	T/L	A3	402
DeLoach			Walter, etal	John Kimbrough					9	4	50	11	7	50	16th Dist., LL 483, 484, 541.43 A. with Assignment	T/L	A3	402
DeLoach	Horace			J. W. DeLoach	4	6	51	6:00 PM	4	6	51	4	9	51	16th Dist., LL 50, 1/4 A.	W/D	A3	484
DeLoach	D. J.			L. T. Raulerson	8	23	51	1:30 PM	8	15	51	8	28	51	12th Dist., LL 64, 17.73 A., etal	M/D	A3	556
DeLoach	Horace, etal			Ferman Staten	9	22	51	10:00 AM	9	22	51	9	24	51	16th Dist., LL 50, 12 A.	W/D	A3	563
DeLoach		J. D., etal		Ferman Staten	9	22	51	10:00 AM	9	22	51	9	24	51	16th Dist., LL 50, 12 A.	W/D	A3	563
DeLoach	Frank			Ferman F. Staten	11	19	51	10:00 AM	11	12	51	11	20	51	16th Dist., LL 51, 1/4 A.	M/D	A3	586
DeLoach	Frank			Ferman Staten	12	10	51	10:00 AM	12	17	51	1	10	52	16th Dist., LL 51, 1/4 A.	W/D	A4	15

GRANTOR FILING DOCKET AND GENERAL INDEX TO REALTY DEEDS AND MORTGAGES — Echols County, Ga.

(15)

REG. U. S. PAT. OFFICE *Chambers* County Indexes Since 1888 An Identifying Trade Mark

Locate Family Name by Front Index

COTT FAMILY NAME INDEX NO. 0 © 1949
MADE BY THE COTT INDEX COMPANY, COLUMBUS, OHIO
SOLD BY JIM CLYBURN, INC., TIFTON, GA.

GRANTORS FAMILY NAMES	GIVEN NAMES ABCDEFGHIJ	GIVEN NAMES KLMNO	GIVEN NAMES PQRSTUWXYZ	GRANTEES	DATE OF FILING				DATE OF INSTRUMENT			DATE OF RECORD			LOCATION OF PROPERTY OR OTHER DESCRIPTION	KIND OF INST.	BOOK	PAGE
					Month	Day	Year	Hr. M.	Month	Day	Year	Month	Day	Year				
Deloach		John		Horace Deloach	4	15	52	10:00 AM	10	6	51	4	18	52	16th Dist., LL 50, 4 1/2 A.	W/D	A4	45
Deloach	Horace			Ferman F. Staten	4	15	52	10:00 AM	10	6	51	4	18	52	16th Dist., LL 50, 4 1/2 A.	QCD	A4	46
Deloach	G. D.			Echols County Board of Education	9	23	52	10:00 AM	9	1	52	9	23	52	16th Dist., LL 50, 3.46 A.	W/D	A4	67
Deloach	G. D.			Echols County Board of Education	9	23	52	10:00 AM	8	20	52	9	23	52	16th Dist., LL 50, 3.46 A.	Plat	A4	67
Deloach		John		F. M. White	5	19	53	8:30 AM	10	12	05	5	19	53	11th Dist., LL 347	W/D	A4	229
Deloach		John		State Highway Department of Georgia	8	12	53	11:00 AM	5	14	53	8	13	53	Project #SP1737	R/WD	A4	344
Deloach	E. K.			State Highway Department of Georgia	8	12	53	11:00 AM	5	14	53	8	13	53	Project #SP1737	R/WD	A4	352
Deloach		J. D.		L. T. Raulerson	8	15	53	12:45 PM	8	15	53	8	19	53	12th Dist., LL 64, Town of Fruitland, L. 1, 17 A. etal	M/D	A4	359
Deloach	E. K.			Echols County	10	28	53	9:00 AM	9	2	53	11	2	53	11th Dist., LL 430, Project #PR1681-B	R/WD	A4	402
Deloach	General			Georgia State Highway Department	8	25	54	1:00 PM	6	28	54	8	28	54	Project #SP1304	R/WD	A4	554
Deloach		J. D.		Charles F. Stewart	6	21	55	11:00 AM	6	20	55	6	28	55	12th Dist., LL 64, 40.08 A., Town of Fruitland L. 1,2,etal	S/D	5	164
Deloach		Jim		John J. Spivey	3	10	56	9:00 AM	3	5	56	3	10	56	11th Dist., LL 430, Town of Howell L. 1 & 2	W/D	5	323
Deloach			R. S.	J. C. Parrish	10	25	56	4:00 PM	10	19	56	10	29	56	Transfer of Note	Assign	5	471
Deloach	G. D., etal			Wells Lumber Company, etal	1	2	57	11:00 AM	1	2	57	1	2	57	11th Dist., LL 482, 484, 529	T/L	5	492
Deloach			Walter, etal	Wells Lumber Company, etal	1	2	57	11:00 AM	1	2	57	1	2	57	11th Dist., LL 482, 484, 529	T/L	5	492
Deloach	Daniel J.			L. T. Raulerson	1	21	57	9:00 AM	12	17	56	1	22	57	12th Dist., LL 64, 20 A., Town of Fruitland, L. 1,2,3	S/D	5	511

GRANTOR FILING DOCKET AND GENERAL INDEX TO REALTY DEEDS AND MORTGAGES — Echols County, Ga.

REG. U. S. PAT. OFFICE *Chas. McCall* County Indexes Since 1888 An Identifying Trade Mark

👉 **Locate Family Name by Front Index**

COTT FAMILY NAME INDEX NO. 0 © 1949
MADE BY THE COTT INDEX COMPANY, COLUMBUS, OHIO
SOLD BY JIM CLYBURN, INC., TIFTON, GA.

(15)

GRANTORS FAMILY NAMES	GIVEN NAMES ABCDEFGHIJ	GIVEN NAMES KLMNO	GIVEN NAMES PQRSTVWXYZ	GRANTEES	DATE OF FILING				DATE OF INSTRUMENT			DATE OF RECORD			LOCATION OF PROPERTY OR OTHER DESCRIPTION	KIND OF INST.	BOOK	PAGE
					Month	Day	Year	Hr. M.	Month	Day	Year	Month	Day	Year				
DeLoach			Walter	Georgia Power Company	4	12	57	10:00 AM	3	27	57	4	17	57	16th Dist., LL 50	Ease	6	45
DeLoach	Horace, etal			J. W. Pafford	6	6	57	9:00 AM	4	11	57	6	10	57	Transfer of Lease	L/A	6	265
DeLoach	E. K.			Ruth Stewart	9	3	57	9:00 AM	9	11	54	9	3	57	11th Dist., Bound on E. by Ruth Stewart, N. by Hwy, 187 etal	W/D	6	317
DeLoach	E. K. (Estate), etal			L. S. Davis	9	23	57	9:00 AM	8	27	57	9	23	57	Town of Howell Bound on North by Howell-Valdosta Hwy	W/D	6	328
DeLoach			Walter	Echols County	11	11	57	9:00 AM	8	14	57	11	12	57	Project #PR2774	R/WD	6	373
DeLoach	Daniel J.			D. B. Daniels, etal	12	2	57	12:00 N	11	26	57	12	4	57	12th Dist., LL 65, 20 A., Town of Fruitland L. 1, 2, 3	W/D	6	386
DeLoach	G. D.			Lewis Lumber Company	1	27	58	9:00 AM	1	15	58	1	28	58	16th Dist., LL 45, 48, 49	T/L	6	420
DeLoach	Daniel J.			Hercules Powder Company	3	21	58	9:00 AM	3	6	58	3	24	58	12th Dist., LL 84, 40 A., LL 55, 65 A.	Agr	6	445
DeLoach	G. D.			Georgia Power Company	9	19	58	9:00 AM	9	11	58	9	22	58	Tarver-Statenville 44 K. V. Lines	R/W Ease	6	506
DeLoach	G. D.			Georgia Power Company	9	19	58	9:00 AM	9	11	58	9	22	58	Tarver-Statenville 44 K. V. Lines	R/W Ease	6	508
DeLoach	Frank			Ferman F. Staten	12	15	58	3:30 PM	12	15	58	12	16	58	16th Dist., LL 51, 1/4 A.	M/D	6	570
DeLoach	D. J.			H. C. Snow, etal	2	16	59	11:00 AM	2	14	59	2	16	59	12th Dist., LL 77, 5 A., Town of Haylow	M/D	7	26
DeLoach	D. J.			Hercules Powder Company	2	20	59	9:00 AM	1	29	59	2	24	59	16th Dist., LL 43, 1 A. Daniels & Herndon Sub. L. 4, etal	Agr	7	29
DeLoach	Horace			Ferman Staten	3	31	59	11:00 AM	3	31	59	4	6	59	16th Dist., LL 50, 1 A.	W/D	7	43
DeLoach	Horace			Stewart & Sons, Inc.	4	7	59	10:00 AM	4	7	59	4	7	59	16th Dist., LL 50, 1/4 A.	M/D	7	45
DeLoach	D. J.			W. E. (Winston) Howell	8	26	59	9:00 AM	7	30	59	8	26	59	12th Dist., LL 77, 5 A., Town of Haylow	W/D	7	115

GRANTOR FILING DOCKET AND GENERAL INDEX TO REALTY DEEDS AND MORTGAGES — Echols County, Ga.

(15)

REG. U. S. PAT. OFFICE *Chas. McCall* County Indexes Since 1888 An Identifying Trade Mark

Locate Family Name by Front Index

COTT FAMILY NAME INDEX NO. 0 © 1949
MADE BY THE COTT INDEX COMPANY, COLUMBUS, OHIO
SOLD BY JIM CLYBURN, INC., TIFTON, GA.

GRANTORS FAMILY NAMES	GIVEN NAMES ABCDEFGHIJ	GIVEN NAMES KLMNO	GIVEN NAMES PQRSTUWXYZ	GRANTEES	DATE OF FILING				DATE OF INSTRUMENT			DATE OF RECORD			LOCATION OF PROPERTY OR OTHER DESCRIPTION	KIND OF INST.	BOOK	PAGE
					Month	Day	Year	Hr. M.	Month	Day	Year	Month	Day	Year				
Deloach			Sudie,etal	Jim Walter's Corporation	1	21	60	8:30 AM	12	29	59	1	21	60	LL 50	D/S/D	7	214
Deloach			Marshall,etal	Jim Walter's Corporation	1	21	60	8:30 AM	12	29	59	1	21	60	LL 50	D/S/D	7	214
Deloach	Daniel			D. B. Daniels, etal	3	25	60	11:45 AM	3	21	60	3	25	60	LL 65, Town of Fruitland	W/D	7	237
Deloach	Horace			Georgia Power Company	5	10	60	9:30 AM			60	5	10	60	16th Dist., LL 51, Right-of-way for lines etc.	R/W Ease	7	246
Deloach			Sudie(Mrs)	Foch Staten	5	25	60	10:00 AM	5	3	60	5	25	60	16th Dist., LL 50	W/D	7	248
Deloach		J. W.		Bill Hunter, etal	7	27	60	6:30 PM	7	27	60	7	28	60	16th Dist., LL 50, 1/4 A.	W/D	7	268
Deloach		J. W.		Modern Homes Construction Company	8	18	60	11:00 AM	8	12	60	8	18	60	16th Dist., LL 50, 2 A.	S/D	7	275
Deloach	Dan J.			R. L. Hale	1	9	61	10:30 AM	1	6	61	1	9	61	16th Dist., LL 43, Northtown Add. L. 3, B. P	W/D	7	351
Deloach	E. K.			Georgia Power and Light Company	2	7	61	2:30 PM	2	19	37	2	10	61	Right-of-way for lines etc.	R/W Ease	7	393
Deloach	E. K.			Georgia Power and Light Company	2	7	61	2:30 PM	3	2	37	2	7	61	Right-of-way for lines etc.	R/W Ease	7	393
Deloach		James		Georgia Power and Light Company	2	7	61	2:30 PM	5	25	45	2	10	61	Right-of-way for lines etc.	R/W Ease	7	393
Deloach	G. D.			Producers Timber Service	4	27	61	1:30 PM	4	27	61	4	27	61	11th Dist., LL 529, 75 A.	T/L	7	441
Deloach	G. D.			Echols County	7	3	61	10:45 AM	7	2	61	7	6	61	Drive-way to school	QCD	7	461
Deloach	G. D.			Echols County	7	3	61	10:45 AM	6	30	61	7	6	61	Right-of-way for Holiness Church of Christ Road	R/WD	7	464
Deloach			Walter	Echols County	11	6	61	9:15 AM	8	14	61	11	15	61	Project #PR4200	R/WD	7	528
Deloach	G. D.			Walter Deloach	12	28	61	9:45 AM	12	28	61	12	28	61	16th Dist., LL 44, 48, 49, 1075 A.	W/D	7	575

GRANTOR FILING DOCKET AND GENERAL INDEX TO REALTY DEEDS AND MORTGAGES — Echols County, Ga.

REG. U. S. PAT. OFFICE *Chas. McCall* County Indexes Since 1888 An Identifying Trade Mark

 **Locate Family Name by Front Index**

COTT FAMILY NAME INDEX NO. 9 © 1949
MADE BY THE COTT INDEX COMPANY, COLUMBUS, OHIO
SOLD BY JIM CLYBURN, INC., TIFTON, GA.

(15)

GRANTORS FAMILY NAMES	GIVEN NAMES ABCDEFGHIJ	GIVEN NAMES KLMNO	GIVEN NAMES PQRSTUWXYZ	GRANTEES	DATE OF FILING				DATE OF INSTRUMENT			DATE OF RECORD			LOCATION OF PROPERTY OR OTHER DESCRIPTION	KIND OF INST.	BOOK	PAGE
					Month	Day	Year	Hr. M.	Month	Day	Year	Month	Day	Year				
DeLoach	G. D.			Walter DeLoach	12	28	61	9:45 AM	12	28	61	12	28	61	16th Dist., LL 44, 48, 49, 1075 A.	W/D	7	575
DeLoach	G. D.			Fannie DeLoach Staten	1	5	62	1:30 PM	1	5	62	1	8	62	16th Dist., LL 50, 58 A.	W/D	7	578
DeLoach	G. D.			Fannie D. Staten	1	5	62	1:30 PM	1	5	62	1	8	62	Town of Statenville L. 2, B.	B W/D	7	579
DeLoach	G. D.			Fannie D. Staten	1	5	62	1:30 PM	1	5	62	1	8	62	Town of Statenville L. 2, B.	B W/D	7	579
DeLoach	Gladys Rewis			Will Rewis (Heirs)	3	12	62	8:30 AM				3	14	62	17 A., Concerning sale of land	Affid	8	33
DeLoach	Horace			James Columbus	7	2	62	2:25 PM	5	25	62	7	3	62	16th Dist., LL 51, 1/4 A.	W/D	8	69
DeLoach		J. W.		Modern Homes Construction Company	4	3	63	10:50 AM	3	27	63	4	4	63	16th Dist., LL 50, 2 A.	W/D	8	206
DeLoach	Dan J. & Gladys Rewis (Mrs)			Naval Stores Suppliers, Incorporated	4	23	63	8:30 AM	4	22	63	4	23	63	13th Dist., LL 80, 245 A., etal	L/D	8	211
DeLoach		J. W.		S. J. Brown, etal	12	1	63	2:10 PM	11	25	63	12	3	62	16th Dist., LL 50, 1 A.	W/D	8	351
DeLoach	D. J.			G. C. Everett, etal	5	8	64	11:50 AM	5	7	64	5	12	64	16th Dist., LL 43, Northtown Add. L. 4,5,9,10, B. P	W/D	8	446
DeLoach	D. J.			G. C. Everett, etal	6	22	64	3:30 PM	6	18	64	6	24	64	16th Dist., LL 43, Northtown Add. L. 4,5,9,10, B. P	W/D	8	458
DeLoach	D. J. & Gladys Rewis (Mrs)			John Rewis	9	14	64	11:30 AM	9	14	64	9	18	64	13th Dist., LL 80, 245 A, etal	S/D	8	486
DeLoach			Walter	D. B. Daniels	6	16	65	1:45 PM	10	27	64	6	17	65	"Gaddis Land"	L/A	9	76
DeLoach			Walter	American Telephone and Telegraph Company, The	1	18	66	8:45 AM	11	12	65	1	18	66	Right-of-way to cables etc.	R/W Ease	9	227
DeLoach	G. D.			American Telephone and Telegraph Company, The	1	18	66	8:45 AM	11	12	65	1	19	66	Right-of-way to cables etc.	R/W Ease	9	228
DeLoach			Walter	American Telephone and Telegraph Company, The	3	7	66	8:35 AM	1	21	66	3	8	66	Right-of-way to cables etc.	R/W Ease	9	258

GRANTOR FILING DOCKET AND GENERAL INDEX TO REALTY DEEDS AND MORTGAGES — Echols County, Ga.

(15)

REG. U. S. PAT. OFFICE *Chambers* County Indexes Since 1868 An Identifying Trade Mark

Locate Family Name by Front Index

COTT FAMILY NAME INDEX NO. 0 © 1949
MADE BY THE COTT INDEX COMPANY, COLUMBUS, OHIO
SOLD BY JIM CLYBURN, INC., TIFTON, GA.

GRANTORS FAMILY NAMES	GIVEN NAMES ABCDEFGH	GIVEN NAMES IJKLMNO	GIVEN NAMES PQRSTUVWXYZ	GRANTEES	DATE OF FILING				DATE OF INSTRUMENT			DATE OF RECORD			LOCATION OF PROPERTY OR OTHER DESCRIPTION	KIND OF INST.	BOOK	PAGE
					Month	Day	Year	Hr. M.	Month	Day	Year	Month	Day	Year				
Deloach	D. J. & Gladys R.			Southern Wood Preserving Company	3	15	66	11:30 AM	3	12	66	3	16	66	13th Dist., LL 80, 79, 345 A.	Contr	9	262
Deloach	D. J. & Gladys R.			John Rewis	5	2	66	9:00 AM	4	1	66	5	5	66	13th Dist., LL 80, 245 A., 1/8th interest	S/D	9	284
Deloach	G. D.			J. W. Deloach	10	28	66	9:20 AM	10	12	66	10	28	66	16th Dist., LL 50, Town of Statenville	W/D	9	377
Deloach	D. J.			Austin Deloach	3	3	67	12:10 PM	2	24	67	3	6	67	16th Dist., LL 43, Northtown Add. L. 1,2,5,6, B. R	W/D	9	424
Deloach	F. Austin			First State Bank	4	5	67	8:45 AM	4	4	67	4	5	67	16th Dist., LL 43, Northtown Add. L. 2,5,6, B. R	S/D	9	434
Deloach		J. W.		Walter Rewis, etal	3	12	69	11:40 AM	3	12	69	3	13	69	16th Dist., LL 50, Town of Statenville	W/D	10	255
Deloach	Austin			D. J. Deloach	9	15	69	9:15 AM	4	24	69	9	18	69	16th Dist., LL 43, Northtown Add. L. 1,2,5,6, B. R	W/D	10	346
Deloach	D. J.			First State Bank	9	16	69	8:45 AM	9	15	69	9	18	69	16th Dist., LL 43, Northtown Add. L. 1,2,5,6, B. R	S/D	10	347
Deloach	D. J. & Gladys R. (Mrs)			First State Bank	3	4	70	8:30 AM	3	3	70	3	4	70	16th Dist., LL 43, Northtown Add. L. 1,2,5,6, B. R	L/D	10	425
Deloach		John (Mrs), etal		Echols County	3	6	70	1:10 PM	9	9	69	3	18	70	16th Dist., LL 50, Project #PR2710	R/WD	10	435
Deloach		J. W., etal		Echols County	3	6	70	1:10 PM	9	9	69	3	18	70	16th Dist., LL 50, Project #PR2710	R/WD	10	435
Deloach	Frank, etal			Echols County	3	6	70	1:10 PM	9	9	69	3	18	70	16th Dist., LL 50, Project #PR2710	R/WD	10	435
Deloach	Gladys R., etal			Echols County	4	20	70	10:00 AM	4	9	70	4	21	70	Project #PR107	R/WD	10	468
Deloach	D. J., etal			Echols County	4	20	70	10:00 AM	4	9	70	4	21	70	Project #PR107	R/WD	10	468
Deloach	D. J. & Gladys			John Rewis	10	6	70	10:00 AM	10	6	70	10	7	70	13th Dist., LL 79, 80, 25 A.	S/D	11	12
Deloach		Johnny (Mrs)		Lillian Barfield(Mrs)	9	23	71	9:45 AM	9	23	71	9	23	71	16th Dist., LL 50	W/D	11	314

GRANTOR FILING DOCKET AND GENERAL INDEX TO REALTY DEEDS AND MORTGAGES — Echols County, Ga.

REG. U. S. PAT. OFFICE *Chas. McCall* County Indexes Since 1888 An Identifying Trade Mark

👉 **Locate Family Name by Front Index**

COTT FAMILY NAME INDEX NO. 0 © 1949
MADE BY THE COTT INDEX COMPANY, COLUMBUS, OHIO
SOLD BY JIM CLYBURN, INC., TIFTON, GA.

(15)

GRANTORS FAMILY NAMES	GIVEN NAMES ABCDEFGHIJ	GIVEN NAMES KLMN	GIVEN NAMES OPQRSTUWXYZ	GRANTEES	DATE OF FILING				DATE OF INSTRUMENT			DATE OF RECORD			LOCATION OF PROPERTY OR OTHER DESCRIPTION	KIND OF INST.	BOOK	PAGE
					Month	Day	Year	Hr. M.	Month	Day	Year	Month	Day	Year				
DeLoach			Walter	Michael DeLoach	11	8	71	10:15 AM	10	28	71	11	9	71	16th Dist., LL 43, 64.85 A.	W/D	11	331
DeLoach			Ollie S. (Mrs)	James M. DeLoach (Heirs of)	5	22	72	10:50 AM	5	17	72	5	22	72	Relinquishes claims to Estate	Agr	11	481
DeLoach			Ollie S. (Mrs)	Laura Spivey	5	22	72	10:50 AM	5	17	72	5	22	72	16th Dist., LL 50	QCD	11	482
DeLoach			Ollie S. (Mrs)	Laura Spivey	5	23	72	10:50 AM	5	17	72	5	23	72	16th Dist., LL 50	QCD	11	479
DeLoach	Dan J.			Dan J. DeLoach	6	1	72	11:05 AM	5	23	72	6	1	72	12th Dist., LL 60, 20 A., etal Affidavit to prove ownership	Affid	11	508
DeLoach			Walter	ITT Rayonier, Incorporated	6	28	72	12:15 PM	6	28	72	6	28	72	11th Dist., LL 483, 484, 485, 570.431 A., etal	W/D	11	531
DeLoach	G. D.			ITT Rayonier, Incorporated	6	28	72	12:15 PM	6	28	72	6	28	72	11th Dist., LL 529, 181.328, etal	W/D	11	533
DeLoach	G. D.			Ferman F. Staten	6	28	72	12:15 PM	6	28	72	6	28	72	16th Dist., LL 52	QCD	11	535
DeLoach			Johnny (Mrs)	Frank DeLoach	6	29	72	11:05 AM	6	29	72	6	29	72	16th Dist., LL 50	W/DG	11	545
DeLoach			J. J., etal	Laura Spivey	6	29	72	12:00 N	6	26	72	6	29	72	16th Dist., LL 50, Town of Statenville	QCD	11	546
DeLoach			etal William L.	Laura Spivey	6	29	72	12:00 N	6	26	72	6	29	72	16th Dist., LL 50, Town of Statenville	QCD	11	546
DeLoach			etal James M. (deceased)	Laura Spivey	6	29	72	12:00 N	6	26	72	6	29	72	16th Dist., LL 50, Town of Statenville	QCD	11	546
DeLoach	Charles M., etal			Laura Spivey	6	29	72	12:00 N	6	26	72	6	29	72	16th Dist., LL 50, Town of Statenville	QCD	11	546
DeLoach	Frank			(Mrs) Lillian DeLoach Barfield	12	4	72	2:30 PM	12	4	72	12	4	72	16th Dist., LL 50	W/D	12	183
DeLoach	G. D. (Estate)			Walter DeLoach	3	21	73	9:35 AM	3	20	73	3	21	73	16th Dist., LL 52, 75 A., etal	Exe/D	13	63
DeLoach			Walter	Michael DeLoach	4	23	74	9:50 AM	4	19	74	4	24	74	16th Dist., LL 38, 220, A. Timber	D/G	13	652

GRANTOR FILING DOCKET AND GENERAL INDEX TO REALTY DEEDS AND MORTGAGES — Echols County, Ga.

(15)

REG. U. S. PAT. OFFICE *Chem-Cote* County Indexes Since 1888 An Identifying Trade Mark

Locate Family Name by Front Index

COTT FAMILY NAME INDEX NO. 0 © 1949
MADE BY THE COTT INDEX COMPANY, COLUMBUS, OHIO
SOLD BY JIM CLYBURN, INC., TIFTON, GA.

GRANTORS FAMILY NAMES	GIVEN NAMES ABCDEFGHIJ	GIVEN NAMES KLMNO	GIVEN NAMES PQRSTUWXYZ	GRANTEES	DATE OF FILING				DATE OF INSTRUMENT			DATE OF RECORD			LOCATION OF PROPERTY OR OTHER DESCRIPTION	KIND OF INST.	BOOK	PAGE
					Month	Day	Year	Hr. M.	Month	Day	Year	Month	Day	Year				
Deloach			Johnnie(Mrs), etal	North American Acceptance Corporation	6	17	74	10:40 AM	5	13	74	6	17	74	16th Dist., LL 50	S/D	14	19
Deloach			Walter	Eddie Joyce	3	8	76	3:45 PM	3	9	76	3	9	76	16th Dist., LL 50	W/D	15	298
Deloach	Dan & Gladys			Carter Timber Company, Incorporated	12	3	76	11:30 AM	11	22	76	12	6	76	13th Dist., LL 80, 79, 245 A.	T/P	15	698
Deloach	Dan J. & Gladys Rewis			The First State Bank	4	26	77	2:43 PM	4	22	77	4	26	77	13th Dist., LL 80, 79	L/D	16	297
Deloach	Ashley			The First State Bank	5	23	77	3:08 PM	5	20	77	5	23	77	16th Dist., LL 4, 43, Daniel's & Herndon's Sub. L.16-23,32-35	L/D	16	330
Deloach			Walter	Herbert L. Henderson,etal	1	18	78	4:28 PM	1	12	78	1	18	78	16th Dist., LL 50	QCD	17	96
Deloach	Gail H.			L. H. Rentz(Mrs) Estate "Effie M. Rentz"	3	29	78	4:10 PM	3	1	78	3	29	78	11th Dist., LL 397, 45 A.	QCD	17	213
Deloach	Fred, Jr.			Georgia-Pacific Corp.	6	28	78	10:00 AM	6	23	78	6	28	78	11th Dist., LL 155, 156, 600 A.	T/D	17	641
Deloach		J. J.(Mrs) "Idell", etal		Joe Gilliard, etal	9	15	78	2:20 PM	9	13	78	9	15	78	16th Dist., LL 43, Northtown Add. L. 5, B. N	W/D	17	759
Deloach	Gladys, etal			Archie Grisson (Property of)	4	2	79	4:35 PM	4	2	79	4	2	79	12th Dist., LL 77, 1/2 A. Town of Haylow, L.2,3,6,7,8, B.136	Affid	18	182
Deloach	Dan J. & Gladys Rewis			The First State Bank and Trust Company	1	2	80	1:05 PM	12	28	79	1	2	80	13th Dist., LL 80, 245 A., etal	L/D	18	545

GRANTOR FILING DOCKET AND GENERAL INDEX TO REALTY DEEDS AND MORTGAGES — Echols County, Ga.

REG. U. S. PAT. OFFICE *Chas. McCall* County Indexes Since 1888 An Identifying Trade Mark

👉 **Locate Family Name by Front Index**

COTT FAMILY NAME INDEX NO. 8 © 1949
MADE BY THE COTT INDEX COMPANY, COLUMBUS, OHIO
SOLD BY JIM CLYBURN, INC., TIFTON, GA.

(16)

GRANTORS FAMILY NAMES	GIVEN NAMES ABCDEFGHIJ	GIVEN NAMES KLMNO	GIVEN NAMES PQRSTUVWXYZ	GRANTEES	DATE OF FILING				DATE OF INSTRUMENT			DATE OF RECORD			LOCATION OF PROPERTY OR OTHER DESCRIPTION	KIND OF INST.	BOOK	PAGE
					Month	Day	Year	Hr. M.	Month	Day	Year	Month	Day	Year				
Dempsey			Ruby (Mrs) etal	Arzel Register, etal	11	23	70	8:45 AM	10	24	70	11	25	70	13th Dist., LL 142, 15 1/2 A.	W/D	11	63

GRANTOR FILING DOCKET AND GENERAL INDEX TO REALTY DEEDS AND MORTGAGES — Echols County, Ga.

REG. U. S. PAT. OFFICE *Beaumont* County Indexes Since 1888
An Identifying Trade Mark

👉 **Locate Family Name by Front Index**

COTT FAMILY NAME INDEX NO. 9 © 1949
MADE BY THE COTT INDEX COMPANY, COLUMBUS, OHIO
SOLD BY JIM CLEBURN, INC., TIFTON, GA.

(21)

GRANTORS FAMILY NAMES	GIVEN NAMES ABCDEFGHIJ	GIVEN NAMES KLMNO	GIVEN NAMES PQRSTUWXYZ	GRANTEES	DATE OF FILING				DATE OF INSTRUMENT			DATE OF RECORD			LOCATION OF PROPERTY OR OTHER DESCRIPTION	KIND OF INST.	BOOK	PAGE
					Month	Day	Year	Hr. M.	Month	Day	Year	Month	Day	Year				
Dickerson			R. G.,etal	J. E. Mathis (Mrs)	1	8	49	6:00 PM	11	16	29	1	20	49	Transfer of L. L. Roberson's Deed	Trans	A3	240
Dickerson	F. M.			John Kimbrough	6	10	49	10:00 AM	6	8	49	6	11	49	13th Dist., LL 69, 100 A., Release of Mortgage	Release	A3	289
Dickerson	Frank M.			Joe Rewis	1	11	57	11:00 AM	1	11	57	1	11	57	13th Dist., LL 82, 141, 224.8	A. W/D	5	505
Dickerson	Frank M.			St. Regis Paper Company	12	10	57	9:00 AM	1	1	57	12	13	27	13th Dist., LL 159, 490 A., LL 160, 490 A., etal	Agr	6	388
Dickerson			R. G., Jr	Frank M. Dickerson	6	9	61	8:45 AM	3	10	39	6	9	61	13th Dist., LL 235, 10 A., LL 284, 20 A.	QCD	7	451
Dickerson			R. G. Estate (by Exe)	F. M. Dickerson	6	23	61	9:30 AM	6	5	61	6	23	61	13th Dist., LL 235, 10 A.	Exe/D	7	455
Dickerson			R. G.	J. L. Corbett	1	11	66	8:55 AM	1	10	66	1	11	66	16th Dist., LL 85	QCD	9	219
Dickerson		Julie A.		Lewis E. Corbett, etal	7	17	68	9:15 AM	7	12	68	7	19	68	16th Dist., LL 85	QCD	10	109
Dickerson		Julie A. (Mrs)		Lewis E. Corbett, etal	5	20	69	9:00 AM	5	1	69	5	20	69	16th Dist., LL 85, 6 A.	QCD	10	282
Dickerson		James B.		F. M. Dickerson (Estate)	8	25	71	9:00 AM	7	1	71	8	25	71	13th Dist., LL 68, 81, 82, etal, 2619.94 A.	QCD	11	292
Dickerson		James B.		F. M. Dickerson (Estate)	8	25	71	9:00 AM	7	16	71	8	25	71	13th Dist., LL 235, 284, 20 A.	QCD	11	295
Dickerson		James L.		Farmers and Merchants Bank	2	14	77	3:00 PM	2	9	77	2	14	77	13th Dist., 2619.94 A. in Echols, Clinch and Lanier Co.	D/S/D	16	164
Dickerson		Julie A. (Mrs)		Charles W. Corbett, etal	1	15	79	3:25 PM	1	10	79	1	15	79	16th Dist., LL 85, .7805 A.	QCD	18	3

GRANTOR FILING DOCKET AND GENERAL INDEX TO REALTY DEEDS AND MORTGAGES — Echols County, Ga.

REG. U. S. PAT. OFFICE *Chambers* County Indexes Since 1888
An Identifying Trade Mark

👉 **Locate Family Name by Front Index**

COTT FAMILY NAME INDEX NO. 9 © 1949
MADE BY THE COTT INDEX COMPANY, COLUMBUS, OHIO
SOLD BY JIM CLEBURN, INC., TIFTON, GA.

GRANTORS FAMILY NAMES	GIVEN NAMES ABCDEFGH	GIVEN NAMES IJKLMNO	GIVEN NAMES PQRSTUVWXYZ	GRANTEES	DATE OF FILING				DATE OF INSTRUMENT			DATE OF RECORD			LOCATION OF PROPERTY OR OTHER DESCRIPTION	KIND OF INST.	BOOK	PAGE
					Month	Day	Year	Hr. M.	Month	Day	Year	Month	Day	Year				
Dorminey	Betty Laura			Ferman F. Staten	5	14	71	8:45 AM	5	13	71	5	14	71	16th Dist., LL 53, 1 A.	W/D	11	246
Dorminey	Betty L.			Bertha Joyce	1	27	77	4:45 PM	1	27	77	1	27	77	Trailor and Lot	QCD	16	156
Dorminey	Betty L.			Echols County	9	4	80	11:25 AM				9	4	80	Project #PR8530-2(101)	R/WD	19	196

GRANTOR FILING DOCKET AND GENERAL INDEX TO REALTY DEEDS AND MORTGAGES — Echols County, Ga.

REG. U. S. PAT. OFFICE *Chas. McCall* County Indexes Since 1888 An Identifying Trade Mark

👉 **Locate Family Name by Front Index**

COTT FAMILY NAME INDEX NO. 0 © 1949
MADE BY THE COTT INDEX COMPANY, COLUMBUS, OHIO
SOLD BY JIM CLYBURN, INC., TIFTON, GA.

(33)

GRANTORS FAMILY NAMES	GIVEN NAMES ABCDEFGHIJ	GIVEN NAMES KLMNO	GIVEN NAMES PQRSTUWXYZ	GRANTEES	DATE OF FILING				DATE OF INSTRUMENT			DATE OF RECORD			LOCATION OF PROPERTY OR OTHER DESCRIPTION	KIND OF INST.	BOOK	PAGE
					Month	Day	Year	Hr. M.	Month	Day	Year	Month	Day	Year				
Dukes	A. H.			Samuel Staten	9	24	30	5:00 PM	9	22	30	10	8	30	16th Dist., LL 134, 135, 500 A.	W/D	X	543
Dukes			R. E. L.	Wealthy A. Ritter	8	31	55	8:00 AM	2	8	1900	9	1	55	LL 54, 140 A.	W/D	5	187
Dukes	Aldean & Doris			Jim Walter Corporation	12	2	59	8:30 AM	11	12	59	12	2	59	16th Dist., LL 89, Town of Statenville, L. 2, B. A	D/S/D	7	159
Dukes	Aldean F. & Doris			Builders Aluminum Stone Company	6	6	62	8:45 AM	5	10	62	6	7	62	16th Dist., LL 89, Daniel's Sub. L. 2, B. A	S/D	8	65
Dukes			T. W. & T.W.(Mrs)	Empire Banking Company	1	28	63	2:20 PM	1	25	63	1	29	63	16th Dist., LL 43, Northtown Add. L. 2, B. T	S/D	8	161
Dukes	Donald G.			Daniels and Herndon	9	25	64	8:45 AM	9	25	64	9	30	64	16th Dist., LL 4, 43, Daniel's & Herndon's Sub.L. 32-35	S/D	8	513
Dukes	Aldean			The Langdale Company	8	17	65	8:45 AM	3	23	64	8	17	65	Ford Tractor and other tools Bill of sale to secure debt	S/D	9	98
Dukes			T. L.	Georgia Power Company	3	23	66	8:40 AM	10	12	65	3	23	66	Right-of-way to lines etc.	R/W Ease	9	263
Dukes			Troy Wade, etal	Mavel Frances Dukes	2	5	68	10:30 AM	1	15	68	2	7	68	16th Dist., LL 88, 89, Daniel's Sub. L. 1, 4, B. A, etal	W/D	10	50
Dukes	Donald Gilbert, etal			Mavel Frances Dukes	2	5	68	10:30 AM	1	15	68	2	7	68	16th Dist., LL 88, 89, Daniel's Sub. L. 1, 4, B. A, etal	W/D	10	50
Dukes	Aldean Gilbert, etal			Mavel Frances Dukes	2	5	68	10:30 AM	1	15	68	2	7	68	16th Dist., LL 88, 89, Daniel's Sub. L. 1, 4, B. A, etal	W/D	10	50
Dukes	Donald G.			Statenville Water System, Incorporated	9	4	68	11:10 AM	6	4	68	9	18	68	16th Dist., LL 4, 43, Right- of-way for pipes etc.	R/W Ease	10	133
Dukes	Aldean & Doris H.			First State Bank	12	5	68	8:45 AM	12	3	68	12	5	68	16th Dist., LL 89, Daniel's Sub. L. 2, B. A	L/D	10	189
Dukes			T. W.	The Park Avenue Bank	3	26	73	8:45 AM	3	23	73	3	26	73	11th D.st., LL 491, 1.96 A.	L/D	13	71
Dukes	Donald G.			The Park Avenue Bank	3	8	74	8:45 AM	3	6	74	3	8	74	16th Dist., LL 4, 43, Daniel's & Herndon's Sub. L. 16-23	L/D	13	557
Dukes			T. W.	The Park Avenue Bank	3	8	74	8:45 AM	3	6	74	3	8	74	11th Dist., LL 491, 1.96 A.	L/D	13	560

GRANTOR FILING DOCKET AND GENERAL INDEX TO REALTY DEEDS AND MORTGAGES — Echols County, Ga.

REG. U. S. PAT. OFFICE *County Index* County Indexes Since 1888 An Identifying Trade Mark

👉 **Locate Family Name by Front Index**

COTT FAMILY NAME INDEX NO. 8 © 1949
MADE BY THE COTT INDEX COMPANY, COLUMBUS, OHIO
SOLD BY JIM CLYBURN, INC., TIFTON, GA.

(37)

GRANTORS FAMILY NAMES	GIVEN NAMES ABCDEFGHI	GIVEN NAMES IJKLMNO	GIVEN NAMES PQRSTUVWXYZ	GRANTEES	DATE OF FILING				DATE OF INSTRUMENT			DATE OF RECORD			LOCATION OF PROPERTY OR OTHER DESCRIPTION	KIND OF INST.	BOOK	PAGE
					Month	Day	Year	Hr. M.	Month	Day	Year	Month	Day	Year				
Dupree	C. L. (Mrs), etal			Union Turpentine Company, Incorporated	1	29	33	2:00 PM	1	23	33	1	30	33	16th Dist., LL 85, 360 A.	T/L	Y	171

GRANTOR FILING DOCKET AND GENERAL INDEX TO REALTY DEEDS AND MORTGAGES — Echols County, Ga.

REG. U. S. PAT. OFFICE *Chambers* County Indexes Since 1886 An Identifying Trade Mark

👉 **Locate Family Name by Front Index**

COTT FAMILY NAME INDEX NO. 8 © 1949
MADE BY THE COTT INDEX COMPANY, COLUMBUS, OHIO
SOLD BY JIM CLYBURN, INC., TIFTON, GA.

GRANTORS FAMILY NAMES	GIVEN NAMES ABCDEFGHIJ	GIVEN NAMES KLMNO	GIVEN NAMES PQRSTUVWXYZ	GRANTEES	DATE OF FILING				DATE OF INSTRUMENT			DATE OF RECORD			LOCATION OF PROPERTY OR OTHER DESCRIPTION	KIND OF INST.	BOOK	PAGE
					Month	Day	Year	Hr. M.	Month	Day	Year	Month	Day	Year				
Dykeman			Ruth C., (Mrs), etal	Iona C. Buckles	7	19	66	9:20 AM	12	28	62	7	19	66	16th Dist., LL 50, 2.67 A., "Home of W.D. Clayton"	W/D	9	312
Dykeman			Ruth C., (Mrs), etal	E. G. Clayton	11	28	66	8:30 AM	12	28	62	11	30	66	16th Dist., LL 50, 1 A.	QCD	9	386

GRANTOR FILING DOCKET AND GENERAL INDEX TO REALTY DEEDS AND MORTGAGES — Echols County, Ga.

REG. U. S. PAT. OFFICE *Chambers* County Indexes Since 1888 An Identifying Trade Mark

 **Locate Family Name by Front Index**

COTT FAMILY NAME INDEX NO. 0 © 1949
MADE BY THE COTT INDEX COMPANY, COLUMBUS, OHIO
SOLD BY JIM CLYBURN, INC., TIFTON, GA.

(41)

GRANTORS FAMILY NAMES	GIVEN NAMES ABCDEFGHIJ	GIVEN NAMES JKLMNO	GIVEN NAMES PQRSTUVWXYZ	GRANTEES	DATE OF FILING				DATE OF INSTRUMENT			DATE OF RECORD			LOCATION OF PROPERTY OR OTHER DESCRIPTION	KIND OF INST.	BOOK	PAGE
					Month	Day	Year	Hr. M.	Month	Day	Year	Month	Day	Year				
Daniels and Herndon, etal				Blanche J. Lewis	3	17	53	5:00 PM	3	16	53	3	19	53	16th Dist., LL 50, Nellie Herndon's Sub. L. 4,5, B. A	W/D	A4	201
Daniels and Herndon, etal				C. M. Kennedy	3	22	54	10:00 AM	1	27	54	4	6	54	16th Dist., LL 50, Nellie Herndon's Sub. L. 6, B. A	W/D	A4	487
Daniels and Herndon, etal				Cecil Griffin	9	12	55	5:00 PM	8	23	45	9	14	55	16th Dist., LL 50, Nellie Herndon's Sub. L. 12, B. B	W/D	5	206
Daniels and Herndon, etal				Lewis Lumber Company	1	27	58	9:00 AM	1	24	58	1	28	58	16th Dist., LL 83	T/L	6	421
Daniels and Herndon, etal				Albert Peterson	8	11	58	9:30 AM	8	9	58	8	12	58	16th Dist., LL 43, Herctoma L. 6, B. Z	W/D	6	490
Daniels and Herndon, etal				Augustus M. Minton, etal	10	24	58	9:00 AM	10	15	58	10	27	58	16th Dist., LL 50, Nellie Herndon Sub., L. 7, B. A	W/D	6	547
Daniels and Herndon, etal				W. O. Jolley, etal	1	26	59	9:00 AM	1	23	59	1	26	59	16th Dist., LL 43, Northtown Add L. 2, 3, B. L	W/D	6	586
Daniels and Herndon, etal				A. P. Lewis (Mrs)	7	6	59	9:30 AM	6	25	59	7	6	59	16th Dist., LL 50, Town of Statenville L. 4, B. A	W/D	7	82
Daniels and Herndon, etal				Valdosta Federal Savings and Loan Association	10	15	59	8:30 AM	10	6	59	10	15	59	Northtown Addition to Statenville, L. 2,3, B. L	Sub.	7	146
Daniels and Herndon, etal				Lawrence Thompson, etal	9	7	60	2:10 PM	9	5	60	9	8	60	16th Dist., LL 43, Herctoma L. 5, B. Y	W/D	7	295
Daniels and Herndon, etal				C. H. Quick, Jr.	2	6	61	9:10 AM	2	2	61	2	6	61	Herctoma L. 5, B. W	W/D	7	380
Daniels and Herndon, etal				C. H. Quick, Jr.	2	6	61	9:10 AM	2	2	61	2	6	61	Herctoma L. 1, B. Y	W/D	7	381
Daniels and Herndon, etal				Willie Ray Collier	3	6	61	11:15 AM	11	14	60	3	7	61	16th Dist., LL 43, Northtown Add. L. 8, 9, B. A	W/D	7	416
Daniels and Herndon, etal				T. W. Dukes (Mr), etal	4	27	62	9:00 AM	11	10	59	4	27	62	16th Dist., LL 43, Northtown Add. L. 2, B. T	W/D	8	54
Daniels and Herndon, etal				T. H. Henderson	5	27	63	9:00 AM	5	24	63	5	27	63	16th Dist., LL 43, 44	W/D	8	230
Daniels and Herndon, etal				C. H. Quick	7	30	63	8:35 AM	7	11	63	7	30	63	16th Dist., LL 43, Hercules Camp L. 1, 2,15,16,17	W/D	8	316

GRANTOR FILING DOCKET AND GENERAL INDEX TO REALTY DEEDS AND MORTGAGES — Echols County, Ga.

(41)

REG. U. S. PAT. OFFICE *Chem-Cote* County Indexes Since 1888
An Identifying Trade Mark

Locate Family Name by Front Index

COTT FAMILY NAME INDEX NO. 0 © 1949
MADE BY THE COTT INDEX COMPANY, COLUMBUS, OHIO
SOLD BY JIM CLYBURN, INC., TIFTON, GA.

GRANTORS FAMILY NAMES	GIVEN NAMES ABCDEFGHIJ	GIVEN NAMES KLMNO	GIVEN NAMES PQRSTUVWXYZ	GRANTEES	DATE OF FILING				DATE OF INSTRUMENT			DATE OF RECORD			LOCATION OF PROPERTY OR OTHER DESCRIPTION	KIND OF INST.	BOOK	PAGE
					Month	Day	Year	Hr. M.	Month	Day	Year	Month	Day	Year				
Daniels and Herndon, etal				J. H. Raulerson, etal	10	29	63	1:15 PM	10	29	63	10	30	63	16th Dist., LL 4, 43, Daniel's & Herndon's Sub. L. 14, 15, 24, 25 W/D		8	337
Daniels and Herndon, etal				W. M. Willis	1	16	64	2:10 PM	12	6	63	1	17	64	16th Dist., LL 4, 43	W/D	8	372
Daniels and Herndon, etal				Georgia Power Company	9	20	68	8:25 AM	3	18	68	9	24	68	Right-of-way to lines etc.	R/WD	10	141
Daniels and Herndon, etal				Russell W. Clayton, etal	4	30	79	3:15 PM	4	23	79	4	30	79	11th Dist., LL 486, 5 A.	W/D	18	250

GRANTOR FILING DOCKET AND GENERAL INDEX TO REALTY DEEDS AND MORTGAGES — Echols County, Ga.

REG. U. S. PAT. OFFICE *Chas. McCall* County Indexes Since 1888
An Identifying Trade Mark

 **Locate Family Name by Front Index**

COTT FAMILY NAME INDEX NO. 0 © 1949
MADE BY THE COTT INDEX COMPANY, COLUMBUS, OHIO
SOLD BY JIM CLYBURN, INC., TIFTON, GA.

(47)

GRANTORS FAMILY NAMES	GIVEN NAMES ABCDEFGHIJ	GIVEN NAMES KLMNO	GIVEN NAMES PQRSTUVWXYZ	GRANTEES	DATE OF FILING				DATE OF INSTRUMENT			DATE OF RECORD			LOCATION OF PROPERTY OR OTHER DESCRIPTION	KIND OF INST.	BOOK	PAGE
					Month	Day	Year	Hr. M.	Month	Day	Year	Month	Day	Year				
Del-Cook Timber	Company,	Incorporated		Buckeye Cellulose Corporation	12	16	59	8:30 AM	12	1	59	12	16	59	16th Dist., LL 49, 200 A., LL 90, 490 A., etal	T/I	7	165
Del-Cook Timber	Company,	Incorporated		Buckeye Cellulose Corporation, Incorporated	6	3	66	8:45 AM	5	13	66	6	3	66	Timber lease from Addie Strick- land ad Security Deed	Assign	9	299
Del-Cook Timber	Company,	Incorporated		Buckeye Cellulose, Incorporated	5	5	71	8:45 AM	4	23	71	5	5	71	Assignment of Timber Convey- ance as Security	Assign	11	237
Del-Cook Timber	Company,	Incorporated		Buckeye Cellulose, Incorporated	1	18	74	10:20 AM	1	5	74	1	18	74	Transfer of conveyance from Minnie Staten Ray	Assign	13	455
Del-Cook Timber	Company,	Incorporated		Buckeye Cellulose, Incorporated	1	28	74	8:45 AM	1	10	74	1	28	74	Conveyance from L. T. Raulerson	Assign	13	466

GRANTOR FILING DOCKET AND GENERAL INDEX TO REALTY DEEDS AND MORTGAGES — Echols County, Ga.

REG. U. S. PAT. OFFICE *Chas. McCall* County Indexes Since 1888
An Identifying Trade Mark

 **Locate Family Name by Front Index**

COTT FAMILY NAME INDEX NO. 0 © 1949
MADE BY THE COTT INDEX COMPANY, COLUMBUS, OHIO
SOLD BY JIM CLYBURN, INC., TIFTON, GA.

(48)

GRANTORS FAMILY NAMES	GIVEN NAMES ABCDEFGHIJ	GIVEN NAMES KLMNO	GIVEN NAMES PQRSTUVWXYZ	GRANTEES	DATE OF FILING				DATE OF INSTRUMENT			DATE OF RECORD			LOCATION OF PROPERTY OR OTHER DESCRIPTION	KIND OF INST.	BOOK	PAGE
					Month	Day	Year	Hr. M.	Month	Day	Year	Month	Day	Year				
Delhi-Taylor Oil	Corporation			Tenneco Exploration Company	9	14	64	8:30 AM	9	1	64	9	21	64	11th & 12th Dist., LL 216, 519, 217, etal, 1190.34 A.	0/G/L	8	489
Delhi-Taylor Oil	Corporation			Seagram and Sons, Inc., Joseph E.	11	2	64	8:30 AM	10	1	64	11	10	64	Conveyance originally to Tenneco Exploration Co.	Assign	8	526

